Click Here for Field Notes

7162

ORIGINAL

TOWNSHIP 42 NORTH, RANGE 93 WEST OF THE SIXTH PRINCIPAL MERIDIAN, WYOMING.

DEPENDENT RESURVEY

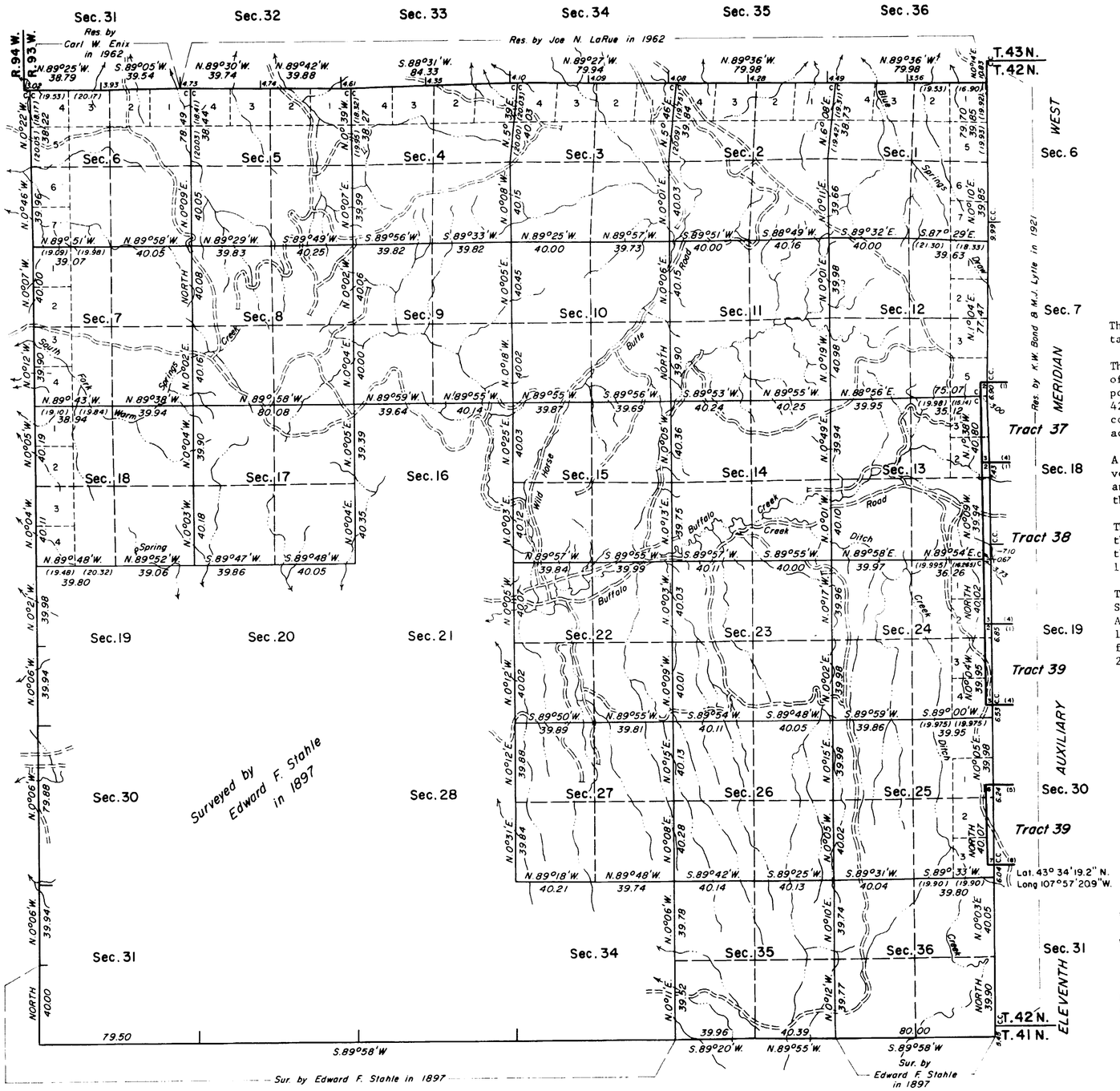

Area Resurveyed 15,842.97 Acres

The history of previous surveys is contained in the field note record.

This plat represents a dependent resurvey of a portion of the south boundary and a portion of the subdivisional lines of T. 42 N., R. 93 W., designed to restore the corners in their true original locations according to the best available evidence.

A portion of the west boundary was resurveyed concurrently under this same Group and is described in the field notes of the resurvey of T. 42 N., R. 94 W.

The lottings and areas are as shown on the plat approved January 26, 1898 and the supplemental plat approved April 3, 1923.

This resurvey was executed by Joe N. LaRue, Supervisory Cadastral Surveyor, beginning August 9, 1968 and completed September 11, 1968, pursuant to Special Instructions for Group No. 321, Wyoming, dated July 24, 1968.

UNITED STATES DEPARTMENT OF THE INTERIOR
BUREAU OF LAND MANAGEMENT
Washington, D.C. April 20, 1972

This plat is strictly conformable to the approved field notes, and the survey, having been correctly executed in accordance with the requirements of law and the regulations of this Bureau, is hereby accepted.

For the Director

Chief, Division of Cadastral Survey

W.H.B.

2761B

4/2-93

4673

(4-675a)

ORIGINAL

Accepted May 10, 1923.

Township Nº 42 North, Range Nº 93 West of the Sixth Principal Meridian, Wyoming

Supplemental Plat Nº 1

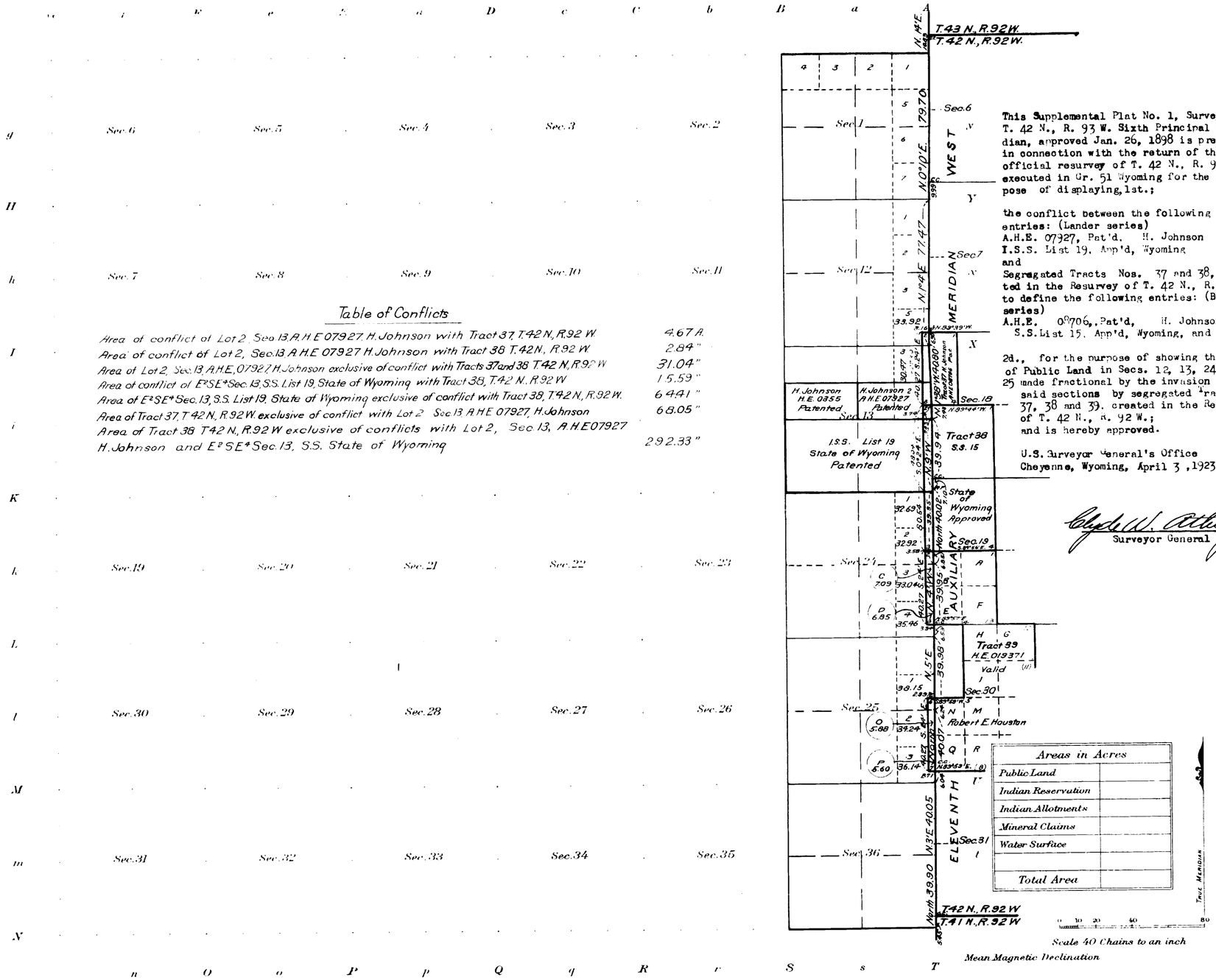

This Supplemental Plat No. 1, Survey of T. 42 N., R. 93 W. Sixth Principal Meridian, approved Jan. 26, 1898 is prepared in connection with the return of the official resurvey of T. 42 N., R. 92 W. executed in Gr. 51 Wyoming for the purpose of displaying, 1st.;

the conflict between the following entries: (Lander series)
A.H.E. 07927, Pat'd. H. Johnson
I.S.S. List 19. App'd, Wyoming
and
Segregated Tracts Nos. 37 and 38, created in the Resurvey of T. 42 N., R. 92 W. to define the following entries: (Buffalo series)
A.H.E. 08706, Pat'd, H. Johnson
S.S. List 15. App'd, Wyoming, and

2d., for the purpose of showing the Lots of Public Land in Secs. 12, 13, 24 and 25 made fractional by the invasion of said sections by segregated Tracts 37, 38 and 39. created in the Resurvey of T. 42 N., R. 92 W.;
and is hereby approved.

U.S. Surveyor General's Office
Cheyenne, Wyoming, April 3, 1923.

Clyde W. Atherly
Surveyor General

Table of Conflicts

Area of conflict of Lot 2, Sec. 13, A.H.E. 07927, H. Johnson with Tract 37, T. 42 N., R. 92 W.	4.67 A.
Area of conflict of Lot 2, Sec. 13, A.H.E. 07927 H. Johnson with Tract 38 T. 42 N., R. 92 W.	2.84 "
Area of Lot 2, Sec. 13, A.H.E. 07927, H. Johnson exclusive of conflict with Tracts 37 and 38 T. 42 N., R. 92 W.	31.04 "
Area of conflict of E²SE⁴ Sec. 13, S.S. List 19, State of Wyoming with Tract 38, T. 42 N., R. 92 W.	15.59 "
Area of E²SE⁴ Sec. 13, S.S. List 19, State of Wyoming exclusive of conflict with Tract 38, T. 42 N., R. 92 W.	64.41 "
Area of Tract 37, T. 42 N., R. 92 W. exclusive of conflict with Lot 2 Sec. 13, A.H.E. 07927, H. Johnson	68.05 "
Area of Tract 38 T. 42 N., R. 92 W. exclusive of conflicts with Lot 2, Sec. 13, A.H.E. 07927 H. Johnson and E²SE⁴ Sec. 13, S.S. State of Wyoming	292.33 "

Areas in Acres	
Public Land	
Indian Reservation	
Indian Allotments	
Mineral Claims	
Water Surface	
Total Area	

Surveys Designated	By Whom Surveyed	Contract No.	Contract Date	Amount of Surveys Mls.	chs.	lks.	When Surveyed Begun	Completed

The above map of Township No. Range No. of the Meridian is strictly conformable to the field notes of the survey thereof on file in this office, which have been examined and approved

U.S. Surveyor General's Office.

Surveyor General.

A.L.R.

A.M.T.

2755-A

42 - 93

Click Here for Field Notes

4672

Township No. 42 North, Range No. 93 West of the 6th Principal Meridian



Meanders of								
Posts	Courses	Ch.s Lk.s	Posts	Courses	Ch.s Lk.s	Posts	Courses	Ch.s Lk.s

Latitude	43° 33' N.
Longitude	107° 58' W.
Mean mag. decl.	17° 11' E.

Surveys Designated	By Whom Surveyed	Date of Contract No.		Amount of Surveys M.	Ch.s	Lk.s	When Surveyed
South and West Township lines	Ed. F. Stable	285	Apr. 8, 1897	11	77	66	Aug. 24 31, 1897
Subdivisions	"	"	"	59	46	61	Aug. 27 Sept. 2, "
Connections	"	"	"		21	48	" " "
Retracing East Boundary	"	"	"	4	00	12	" 26, "
Retracing North Boundary	"	"	"	1	00	20	" " "
E. and N. Bdr's.	Carpenter & Warner	241	Apr. 1, 1891	11	78	00	July 5 Sept. 26, 1891

The above Map of Township No. 42 North, of Range No. 93 West of the 6th Principal Meridian, Wyoming, is strictly conformable to the field notes of the survey thereof on file in this Office, which have been examined and approved.

Surveyor General's Office.
Cheyenne, Wyo. Jany. 26, 1898

Alpheus P. Hanson
Sur. Gen.

2755

THE NORRIS PETERS CO., LITHO., WASHINGTON, D. C.

42 - 93

11th AUXILIARY MERIDIAN WEST.

From the 10th to the 11th Stand. Par. N., between R's 92 & 93 W. of the 6th Prin. Mer. Wyo. Ter.
Scale 40 Ch's to 1 inch. Magnetic Var. East.

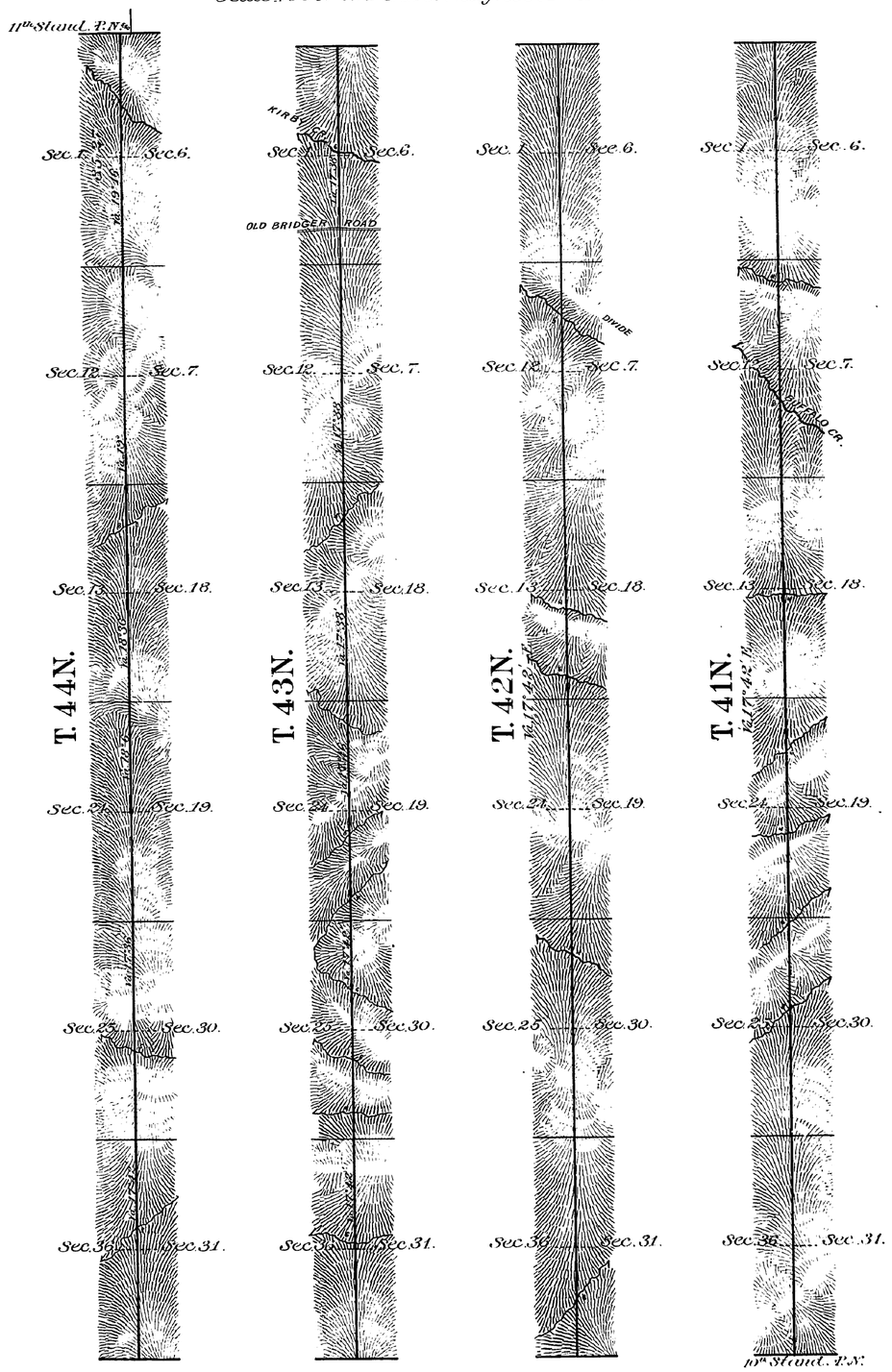

All Augmented Rates.

Surveys Designated	By Whom Surveyed.	Date of Contract.	Amount of Surveys Mls	Chs	Lks	When Surveyed.
11th Auxy. Mer. W.	Ed. F. Stahle	Sep. 21st 1880	24	5	27	Aug. 5-7, 1884
Connections.	" " "	" " "		5	40	" " "

I hereby certify that the above diagram of the 11th Auxiliary Meridian West from the 10th to 11th Stand. Par. N. between R's 92 & 93 W. of the 6th Principal Meridian Wyoming Territory, is strictly conformable to the field notes of the survey thereof on file in this office which have been examined and approved.

Surveyor General's Office
Cheyenne Wyoming.... Febry. 27th 1885

John W. Meldrum
Surr. Genl.

2406

accession no. 4370

EXTERIOR LINES

Scale 1 inch = 2 miles. Mag. Var. East.

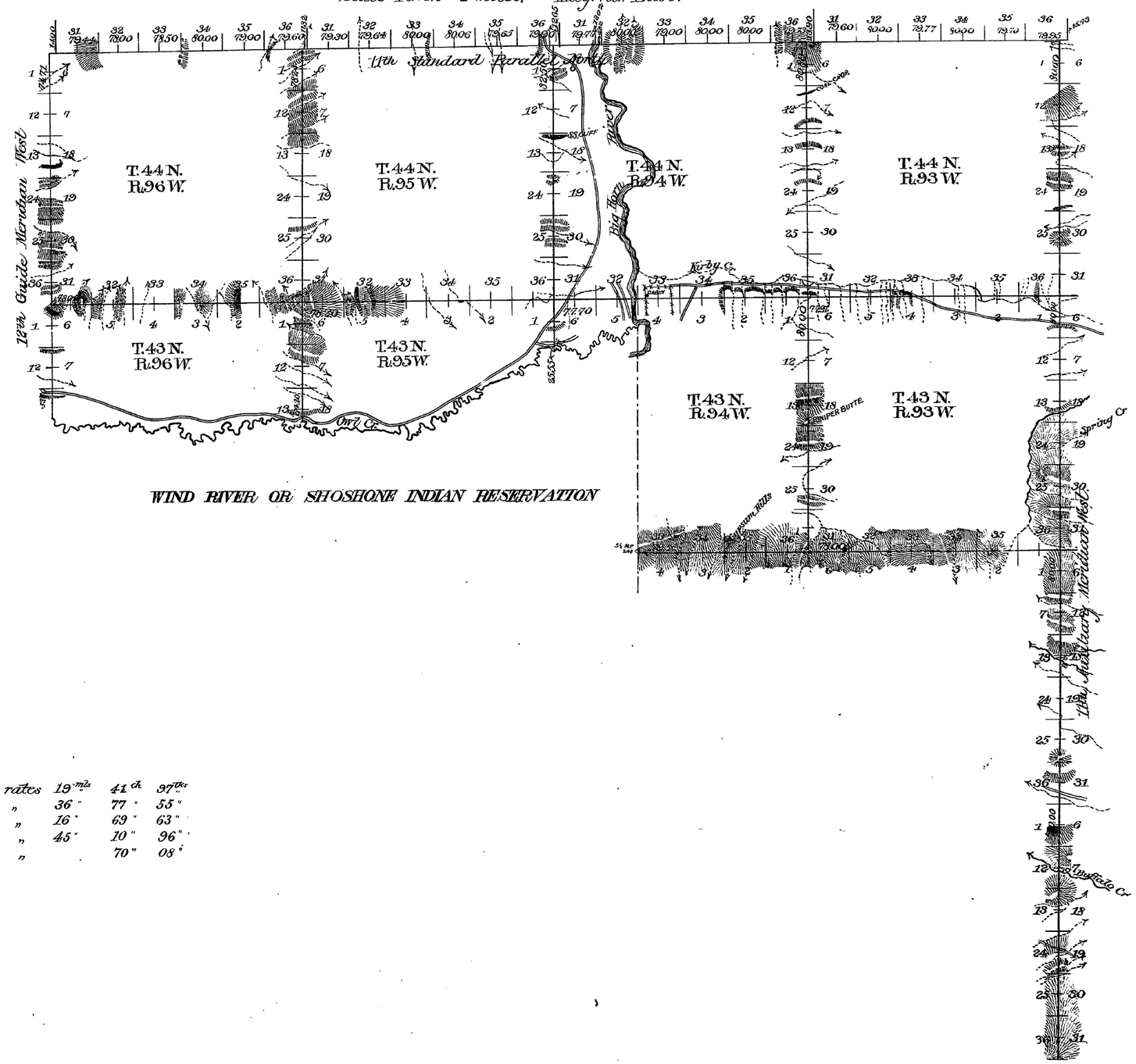

WIND RIVER OR SHOSHONE INDIAN RESERVATION

Standard lines at intermediate rates		19 mls.	41 ch.	37 lks.
" " " minimum	"	36 "	77 "	55 "
Exterior " " intermediate	"	16 "	69 "	63 "
" " " minimum	"	45 "	10 "	96 "
Connection " " "	"		70 "	08 "

Surveys Designated	By Whom Surveyed	Date of Contract	Amount of Surveys Mls	Chs	Lks	When Surveyed	Magnetic Declin'n
11th Stand. Par.	Carpenter & Werner	April 1, 1891	23	70	61	July 8-10-1891	17° 12' East
11th Aux. Mer.	" "	" " "	24	00	60	" 5-7- "	17° 04' "
12th Guide Mer.	" "	" " "	8	48	31	" 12 "	17° 20' "
Exteriors	" "	" " "	62	00	59	Sept 23-30 "	17° 14' "
Connections	" "	" " "		70	08	July 8-10, 1891	17° 12' "

I hereby certify that the above diagram of the 11th Standard Parallel North in Ranges 93, 94, 95 and 96 West; the 11th Guide Meridian West in Townships 41, 42, 43 and 44 North; the 12th Guide Meridian West in Townships 43 and 44 North, and the Exterior Boundaries of Townships 43 North Range 93 West; Townships 44 North, Ranges 93, 94, 95 and 96 West, and Fractional Townships 43 North, Ranges 94, 95 and 96 West of the 6th Principal Meridian in Wyoming, is strictly conformable to the field notes of the Survey thereof on file in this office which have been examined and approved.

Surveyor Generals Office
Cheyenne Wyo May 21st 1892

Wm A. Richards
Surveyor General

33 - Indexed

54

4685

TOWNSHIP EXTERIORS

Scale: 1 inch to 160 chains.

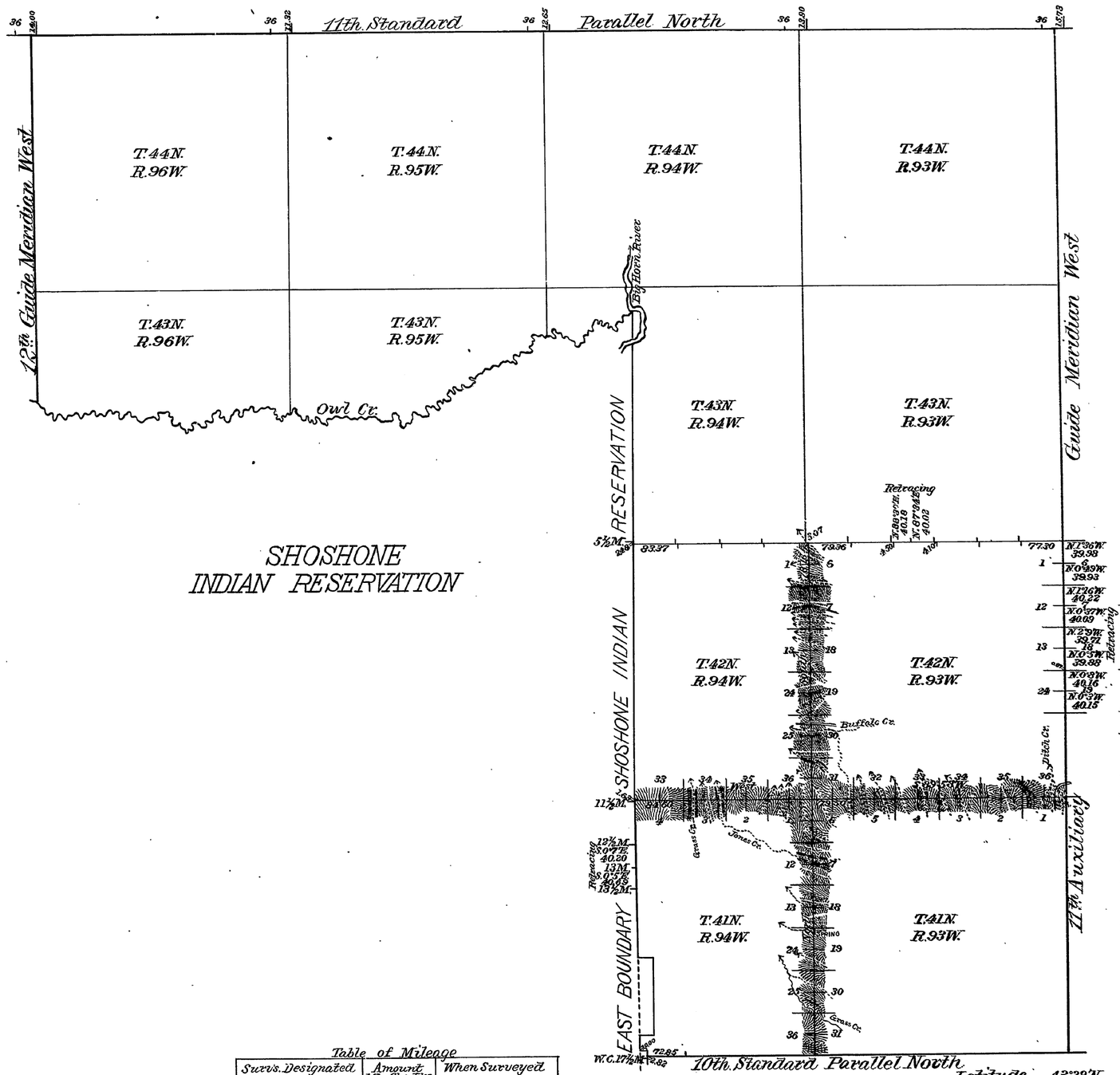

SHOSHONE
INDIAN RESERVATION

Latitude 43°28'N.
Longitude 107°58'W.
Mean Mag. Decl. 17°03'E.

This Plat
of the
North Boundaries of Tps. 41 N. Rgs. 93 and 94 W.,
West Boundaries of Tps. 41 and 42 N., R. 93 W.
and the
Retracing of a portion of the 11th Auxiliary Guide Meridian West, through T. 42 N., R. 93 W.,
The North Boundary of T. 42 N., R. 93 W.
and the
East Boundary of the Shoshone Indian Reservation from the 12½ M. to the 13½ M., all being West of the 6th Principal Meridian, Wyoming, is strictly conformable to the field notes of the survey thereof
by
Edward F. Stahle, U.S. Dep. Surv.
under his
Contract No. 265,
Dated, April 8, 1897,
which have been examined, approved and filed in this office.
U.S. Surv. Gen'l's Office
Cheyenne, Wyoming, Jany. 26, 1898.
Alpheus G. Hanson
U.S. Surv. Gen'l.

Table of Mileage

Survs. Designated	Amount Mls. Chs. Lks.	When Surveyed
Township Lines	22 2 26	August 23-31, 1897
Connecting "	4 65	" 25-31, "

2762