Click Here for Field Notes

7163

ORIGINAL

# TOWNSHIP 42 NORTH, RANGE 94 WEST OF THE SIXTH PRINCIPAL MERIDIAN, WYOMING.

## DEPENDENT RESURVEY

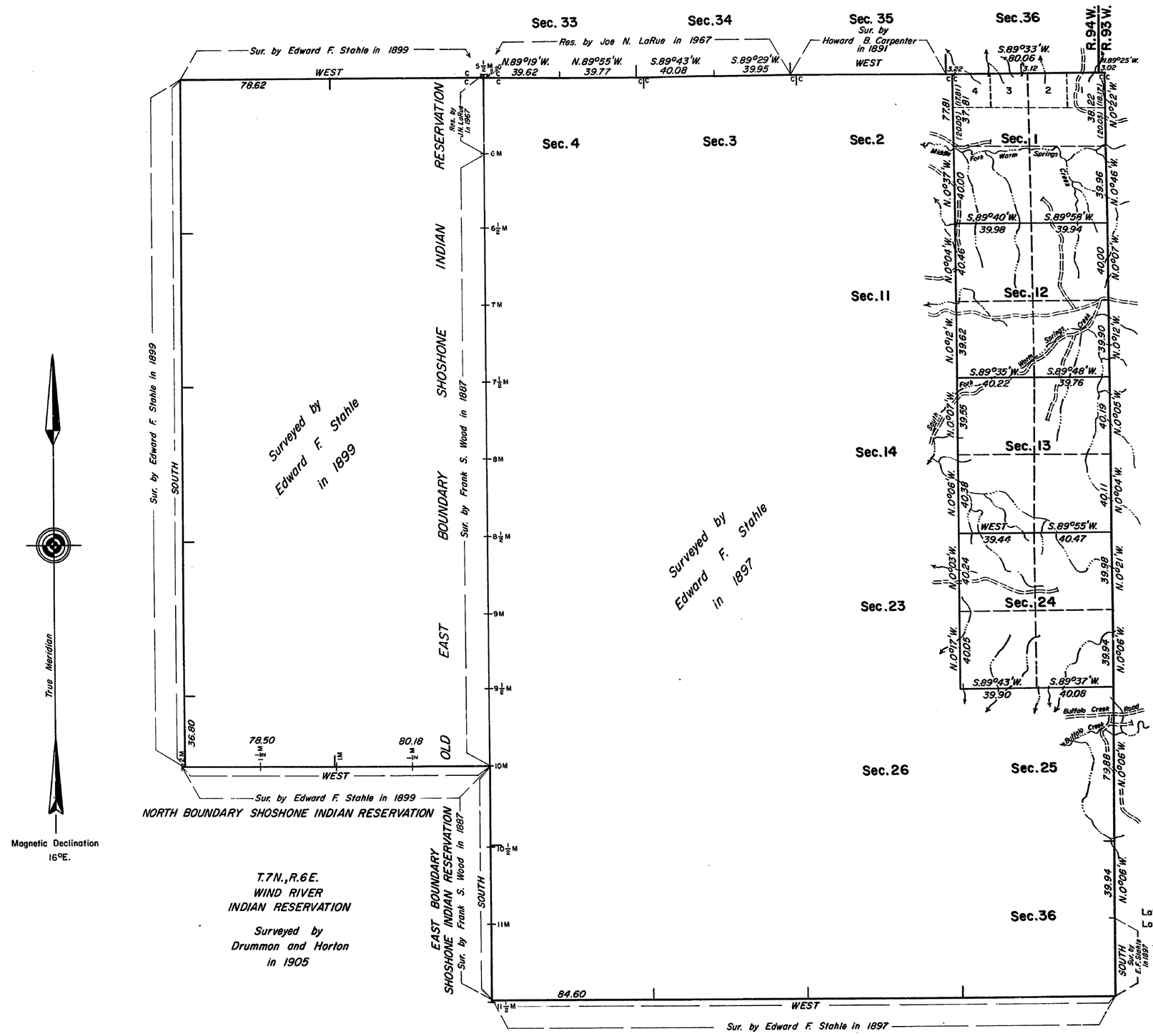


Area Resurveyed 2,543.88 Acres

The history of previous surveys is contained in the field note record.

This plat represents a dependent resurvey of portions of the north and east boundaries and a portion of the subdivisional lines of T. 42 N., R. 94 W., designed to restore the corners in their true original locations according to the best available evidence.

The lottings and areas are as shown on the plat approved January 26, 1898.

This resurvey was executed by Joe N. LaRue, Supervisory Cadastral Surveyor, beginning July 29, 1968 and completed August 9, 1968, pursuant to Special Instructions for Group No. 321, Wyoming, dated July 24, 1968.

UNITED STATES DEPARTMENT OF THE INTERIOR
BUREAU OF LAND MANAGEMENT
Washington, D.C. April 20, 1972

This plat is strictly conformable to the approved field notes, and the survey having been correctly executed in accordance with the requirements of law and the regulations of this Bureau, is hereby accepted.

For the Director

Clark L. Lumm

Chief, Division of Cadastral Survey

Lat. 43° 33' 53.1" N.
Long. 108° 04' 29.0" W.

W.H.B.

2761B

42-94

34

Click Here for Field Notes

25

4684

# Fractional Township No. 42 North, Range No. 94 West of the 6th Principal Meridian




Meanders of

| Posts | Courses | Ch.s Lk.s | Posts | Courses | Ch.s Lk.s | Posts | Courses | Ch.s Lk.s |
|---|---|---|---|---|---|---|---|---|

Public Land 5641.68 Acres, Water Surface 15.62 Acres, Total number of Acres 5657.30

| Surveys Designated | By Whom Surveyed | Date of Contract No. | Amount of Surveys M. | Ch.s | Lk.s | When Surveyed |
|---|---|---|---|---|---|---|
| North and West Township lines | Edward F. Stahle | 276 June 23, 1899 | 6 | 35 | 42 | July 21, 1899 |
| Subdivisions | " | " " | 12 | 31 | 01 | " 24-25, " |
| Connections | " | " " | | 11 | 69 | " " " |
| Meanders | " | " " | | 50 | 50 | August 4-5 " |
| North Bdry. Resv. | " | 277 July 1, 1899 | 1 | 78 | 68 | July 17 " |
| Old E. " " | Frank S. Wood | 230 Dec. 15, 1886 | 4 | 37 | 52 | April 3 1887 |

Fractional

The above Map of Township No. 42 North of Range No. 94 West of the 6th Principal Meridian, Wyoming is strictly conformable to the field notes of the survey thereof on file in this Office, which have been examined and approved.

Surveyor General's Office.
Cheyenne, Wyoming April 28th, 1900.

Alpheus P. Hansen
Sur. Gen.

JUL 5 1900

I.B.M. Computer and Lettering
F.A.O. Topography

THE NORRIS PETERS CO., LITHO., WASHINGTON, D. C.

42 - 94

2761-A

Click Here for Field Notes

4683

# Township No. 42 North Range No. 94 West of the 6th Principal Meridian




Total number of Acres 15464.60

| Meanders of | | | | | | | | |
|---|---|---|---|---|---|---|---|---|
| Posts | Courses | Ch.s Lk.s | Posts | Courses | Ch.s Lk.s | Posts | Courses | Ch.s Lk.s |

| | |
|---|---|
| Latitude | 43°33'N. |
| Longitude | 108°05'W. |
| Mean mag. decl. | 17°26'E. |

| Surveys Designated | By Whom Surveyed | Date of Contract | | Amount of Surveys M. | Ch.s | Lk.s | When Surveyed |
|---|---|---|---|---|---|---|---|
| East and South Township lines | Edward F. Stahle | 265 | April 8, 1897 | 10 | 2 | 76 | Aug. 25-31, 1897 |
| Subdivisions | " | " | " " | 38 | 11 | 81 | Sept. 3-7, " |
| Connections | " | " | " " | | 12 | 92 | " " " |
| N. Boundary | Carpenter & Warner | 241 | April 1, 1891 | 3 | 79 | 50 | Sept. 27, 1891 |
| W. Boundary | Frank S. Wood | 230 | Dec. 15, 1886 | 6 | 00 | 00 | April 3-4, 1887 |

The above Map of Township No. 42 North, of Range No. 94 West of the 6th Principal Meridian, Wyoming, is strictly conformable to the field notes of the survey thereof on file in this Office, which have been examined and approved.

Surveyor General's Office.
Cheyenne Wyo. Jany 26, 1898

Alpheus P. Hanson
Sur.r Gen.l

2761

42 - 94

34
Indians

4743

31.

# PLAT
OF
# THE SOUTH AND WEST BOUNDARIES
OF THE
TRACT OF LAND, APPROXIMATING TEN MILES SQUARE,
CEDED BY THE SHOSHONE AND ARAPAHOE INDIANS TO
THE UNITED STATES.

THIS PLAT IS STRICTLY CONFORMABLE TO THE FIELD NOTES
OF THE SURVEY THEREOF BY
Edward F. Stahle, U.S. Dep. Sur.
under his
Contract Nº 277,
dated July 1, 1899
which have been examined, approved and filed in this office.
U.S. Surveyor General's Office,
Cheyenne, Wyoming.
Feby. 16th 1900.

Alpheus P. Hansom
U.S. Surv. Genl.

Scale: 2 inches ≈ 1 mile

FILED JUL 5 1900
Comm'r Letter of Apr. 12, 1900




2817

I.B.M.

34

Accession No. 1710

24

# TOWNSHIP EXTERIORS.

Scale: 1 inch = 160 chains.

Table of Mileage.

| Surveys Designated | Amount Mls. | Chs. | Lks. | When Surveyed |
|---|---|---|---|---|
| Retracing Old East Bdry. | 3 | 1 | 52 | July 26-27, 1899. |
| Township Lines | 26 | 56 | 43 | July 21-Aug. 12, " |
| Connections | | 60 | 41½ | " " " |
| Bdrs. 1 Mile Square | 4 | 00 | 00 | July 22, " |
| Conn. " " | | 20 | 00 | " " " |

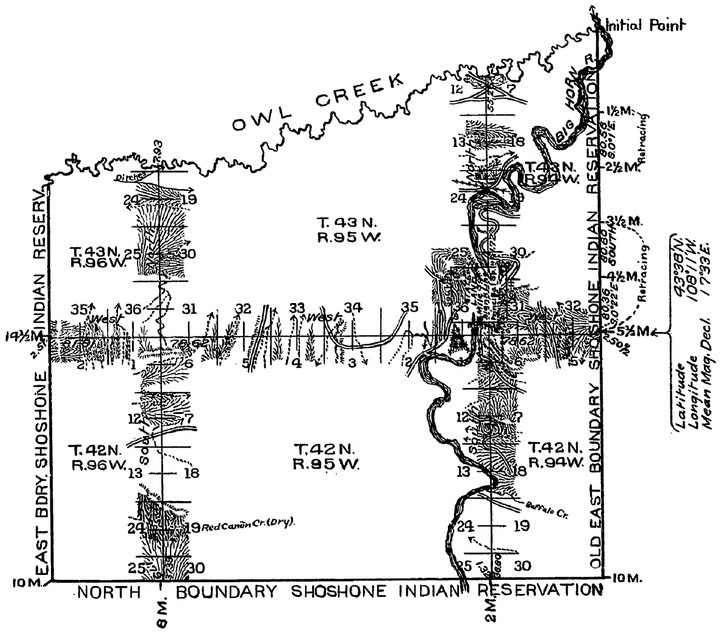


This Plat
of the
North and West Boundaries of T. 42 N., R. 94 W.;
The West Boundary of T. 43 N., R. 94 W.;
The North and West Boundaries of T. 42 N., R. 95 W.;
The West Boundary of T. 43 N., R. 95 W.;
The North Boundary of T. 42 N., R. 96 W.;
The Boundaries of the tract of land one mile square ceded by the United States to the State of Wyoming;
and the
Retracing of the Old East Boundary of the Shoshone Indian Reservation from the 1½ M. Cor. to the 2½ M. Cor., and From the 3½ M. Cor. to the 5½ M. Cor. in T. 43 N., R. 94 W.
of the
Sixth Principal Meridian,
WYOMING.
is strictly conformable to the field notes of the survey thereof by
Edward F. Stahle, U.S.D.S.,
under his
Contract No. 276,
Dated June 23, 1899,
which have been examined, approved and filed in this office.
U.S. Surveyor General's Office,
Cheyenne, Wyoming,
April 28, 1900

Alphens P. Hanson.
U.S. Sur. Gen.

Filed. 1900

Comm. letter July 2, 1900

2814

I.B.M. Computer
F.H.A. Topog. and Lettering.

33 - Holidays

54

4685

# TOWNSHIP EXTERIORS

Scale: 1 inch to 160 chains.

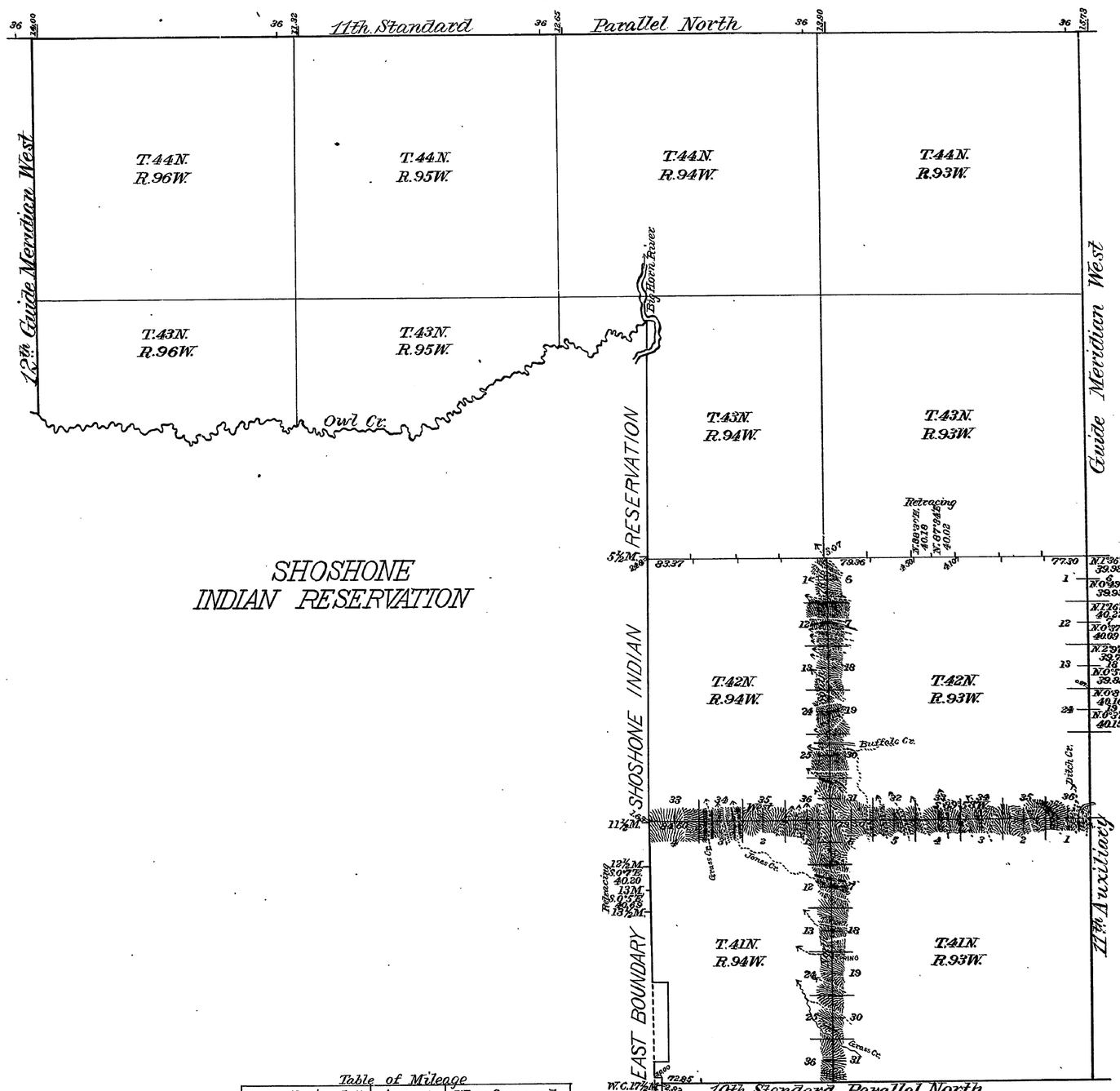


SHOSHONE
INDIAN RESERVATION

Table of Mileage

| Survs. Designated. | Amount. Mls. Chs. Lks. | When Surveyed. |
|---|---|---|
| Township Lines | 22 2 26 | August 23-31, 1897 |
| Connecting " | 4 65 | " 25-31, " |
| | | |
| | | |

Latitude 43°28'N.
Longitude 107°38'W.
Mean Mag. Decl. 17°03'E.

This Plat
of the
North Boundaries of Tps. 41 N. Rgs. 93 and 94 W.,
West Boundaries of Tps. 41 and 42 N., R. 93 W.
and the
Retracing of a portion of the 11th Auxiliary Guide Meridian West, through T. 42 N., R. 93 W.,
The North Boundary of T. 42 N., R. 93 W.
and the
East Boundary of the Shoshone Indian Reservation from the 13½ M. to the 13½ M., all being West of the 6th Principal Meridian, Wyoming, is strictly conformable to the field notes of the survey thereof
by
Edward F. Stahle, U.S. Dep. Surv.
under his
Contract No. 265,
Dated, April 8, 1897,
which have been examined, approved and filed in this office.
U.S. Surv. Gen'l's Office
Cheyenne, Wyoming, Jany. 26, 1898.

Alpheus P. Hanson
U.S. Surv. Gen'l.

2762