Click Here for Field Notes

41

36

1974

(4-675a)

Willis Island

Township No. 43 North, Range No. 95 West of the Sixth Principal Meridian, Wyoming

	G	f	F	e	E	d	D	c	C	b	B	a	A	
g		Sec. 6		Sec. 5		Sec. 4		Sec. 3		Sec. 2		Sec. 1		y
H														Y
h		Sec. 7		Sec. 8		Sec. 9		Sec. 10		Sec. 11		Sec. 12		x
I														X
i		Sec. 18		Sec. 17		Sec. 16		Sec. 15		Sec. 14		Sec. 13		w
K														W
k		Sec. 19		Sec. 20		Sec. 21		Sec. 22		Sec. 23		Sec. 24 25.64		
L														V
l		Sec. 30		Sec. 29		Sec. 28		Sec. 27		Sec. 26		Sec. 25		u
M														U
m		Sec. 31		Sec. 32		Sec. 33		Sec. 34		Sec. 35		Sec. 36		t
N														
	n	O	o	P	p	Q	q	R	r	S	s	T		

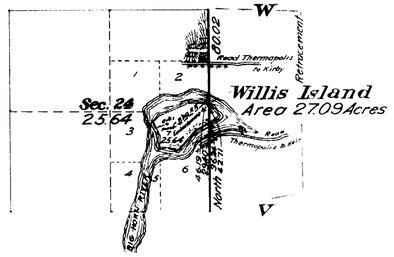

Areas in Acres.	
Public Land	
Indian Reservation	
Indian Allotments	
Mineral Claims	
Water Surface	
Total Area	

True Meridian

0 10 20 40 80

Scale 40 Chains to an inch

Mean Magnetic Declination 17°55'E.

Latitude. 43°41'N

Surveys Designated.	By Whom Surveyed.	Contract No.	Contract Date	Amount of Surveys Mls.	chs.	lks.	When Surveyed. Begun.	Completed.
		Special Instructions						
Retracement East Boundary Sec 24	Od J. Midthun		August 30, 1909	1	00	02	Nov. 29, 1909	Nov. 29, 1909
Meanders	" "		" "		57	63	" "	" "

The above map of Willis Island Township No. 43 North Range No 95 West of the Sixth Principal Meridian Wyoming is strictly conformable to the field notes of the survey thereof on file in this office, which have been examined and approved.

U.S. Surveyor General's Office,
Cheyenne, Wyoming October 2, 1911

Stephen P. Hannon
Surveyor General.

MHB Copy

Accepted by the Honorable Commissioner in his letter "E" November 1, 1912. Triplicate plat mailed to the Buffalo Land Office November 4, 1912.

43-95

1436 B

34

Click Here for Field Notes

28

1973

Fractional Township No. 43 North, Range No. 95 West of the 6th Principal Meridian

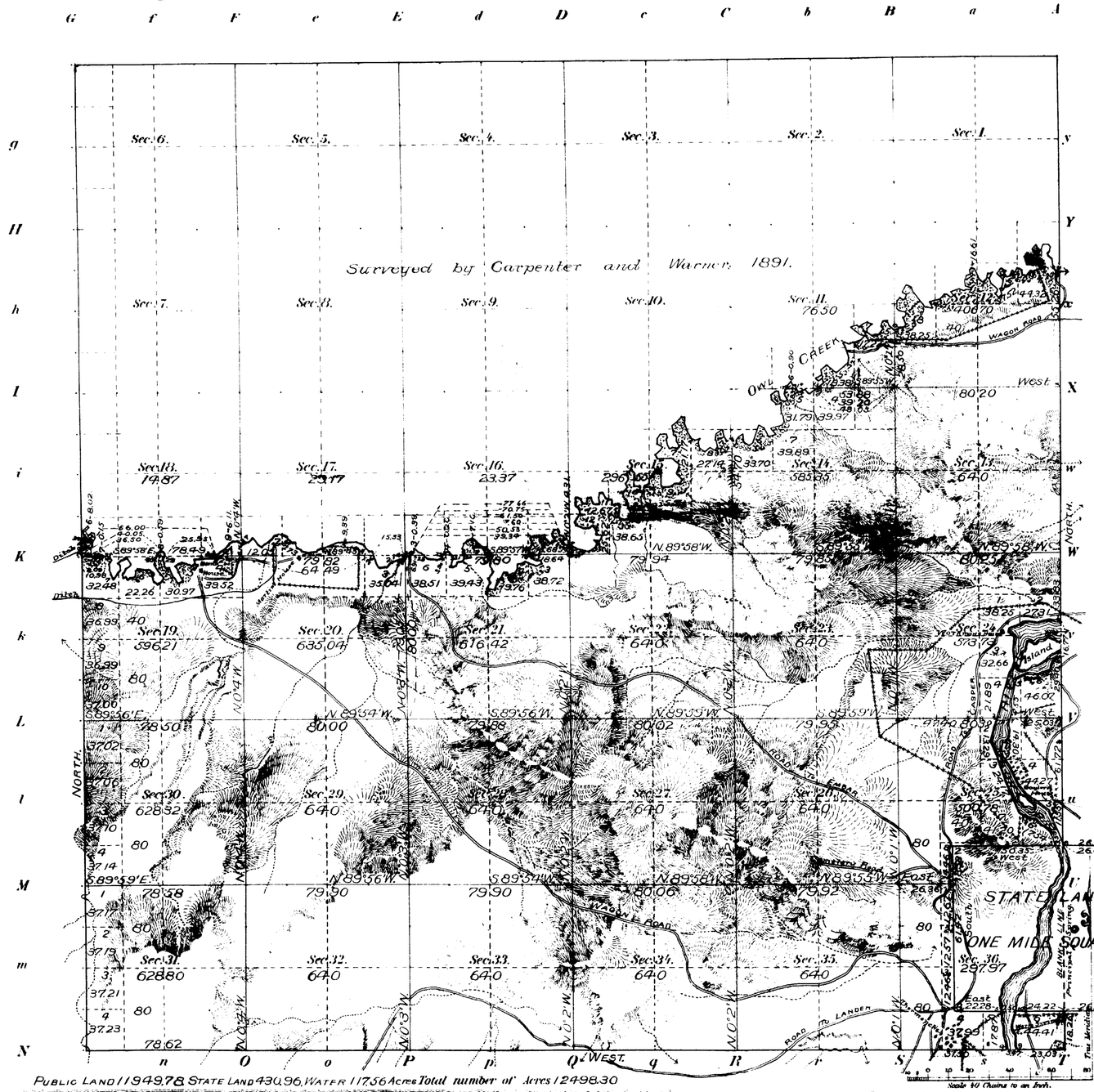

Meanders of

Posts	Courses	Ch's Lk's	Posts	Courses	Ch's Lk's	Posts	Courses	Ch's Lk's

Latitude	43°38' N.
Longitude	108° 13' W.
Mean Mag. Decl.	17° 34' E.

Scale 40 Chains to an Inch.

PUBLIC LAND 11949.78 STATE LAND 430.96, WATER 117.56 Acres Total number of Acres 12498.30

Surveys Designated	By Whom Surveyed	Date of Contract No.	Amount of Surveys M.	Ch's	Lk's	When Surveyed
Township lines	Edward F. Stuhle	276, June 23, 1899	13	61	81	July 22-Aug 12, 1899
Subdivisions	" " "	" " "	36	09	27	August 14-19, "
Connections	" " "	" " "		18	58	" " "
Meanders	" " "	" " "	18	58	38	" 15-26, "

The above Map of Fractional Township No. 43 NORTH of Range No. 95 WEST OF THE 6TH PRINCIPAL Meridian WYOMING is strictly conformable to the field notes of the survey thereof on file in this Office, which have been examined and approved.

Surveyor General's Office.
Cheyenne, Wyoming April 28th, 1900.

A. Johnson, P. H. Hanson
Sur. Gen.

I.B.M. Computer
F.A.O. Topog. and Lettering.

THE NORRIS PETERS CO. LITHO. WASHINGTON, D.C.

1436 A

43-95

31
BR

Click Here for Field Notes

1972

Township Nº 43 North Range Nº 95 West of the 6th Principal Meridian

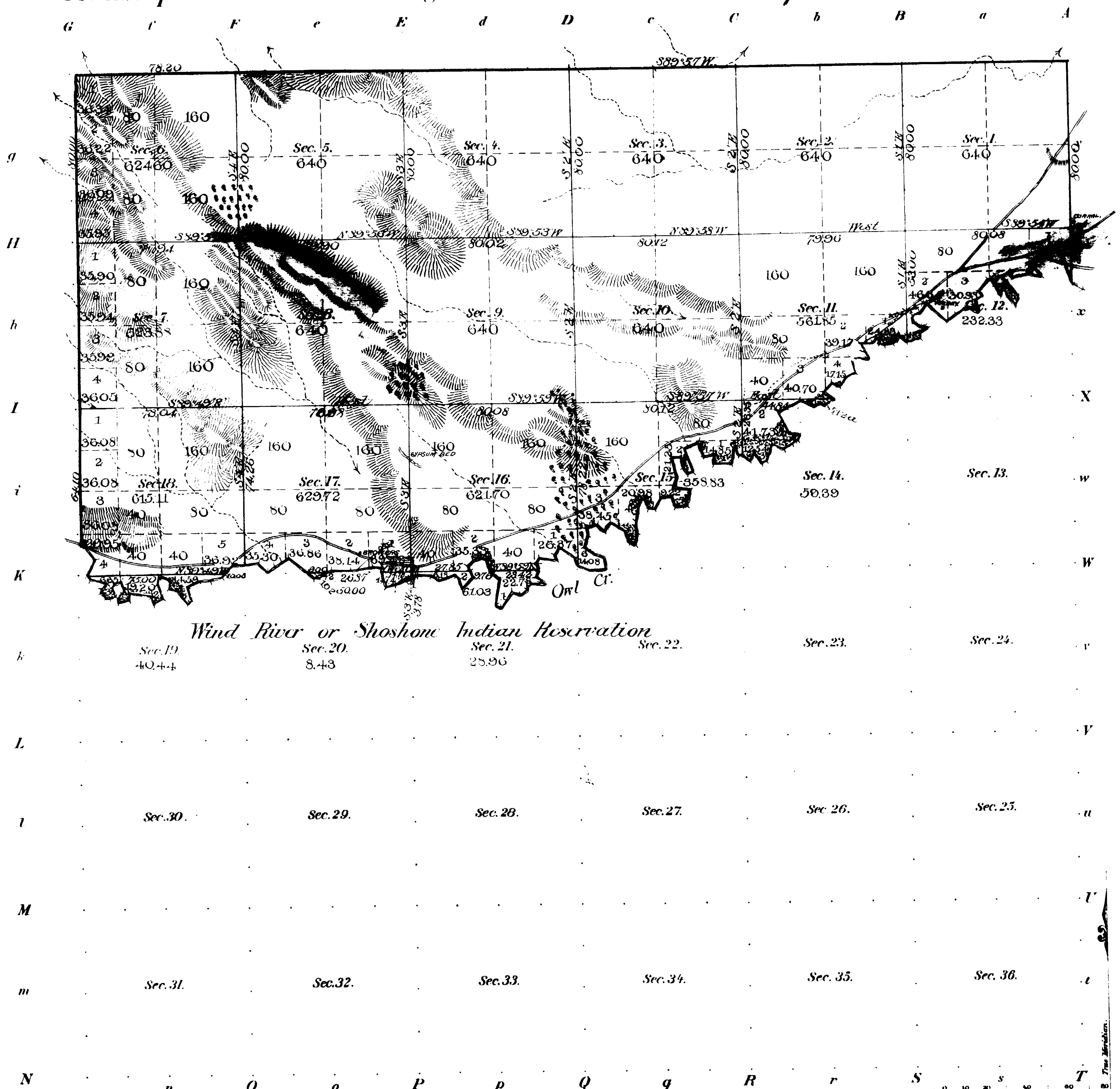

Total number of Acres 9525.24

Meanders of								
Posts	Courses	Chs. Lks.	Posts	Courses	Chs. Lks.	Posts	Courses	Chs. Lks.

		M.	Chs.	Lks.
Subdivision lines at intermediate rates		8	68	61
" " " minimum	"	16	74	11
Meander " " intermediate	"	4	73	90
" " " minimum	"	7	74	50

Surveys Designated	By Whom Surveyed	Date of Contract	Amount of Surveys M.	Chs.	Lks.	When Surveyed	Magnetic Declination
Township lines							
Subdivisions	Carpenter & Warner	April 1, 1891	25	62	72	Oct. 17-19 1891	17° 15' East
Meanders	" "	" " "	12	68	50	" 19 20 "	17° 17' "

The above Map of Township Nº 43 North of Range Nº 95 West of the 6th Principal Meridian Wyoming is strictly conformable to the field notes of the survey thereof on file in this Office, which have been examined and approved.

Surveyor General's Office.
Cheyenne Wyo. May 21st 1892.

Sur. Gen.

Note:
[illegible] E.L. CRABB
3/1/34 for connection.

T. 43 N., R. 95 W.

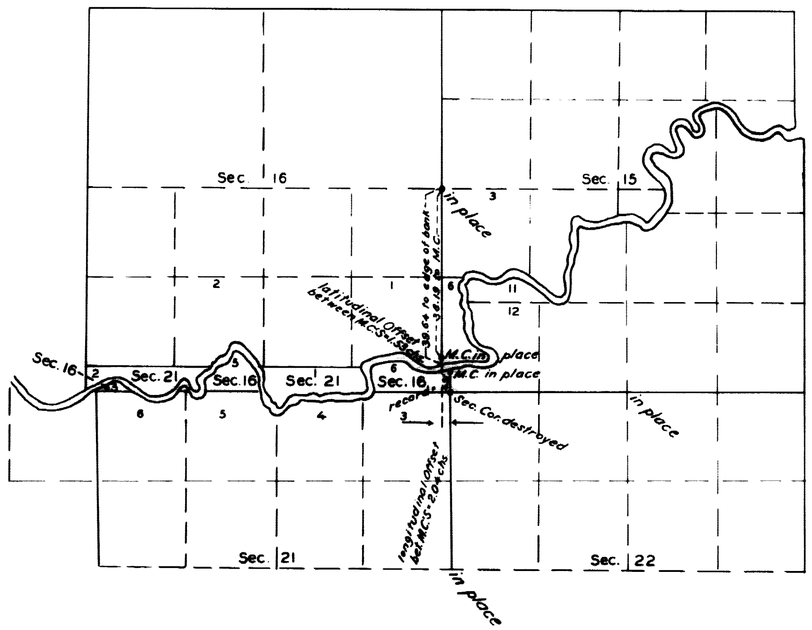

34

Accession No. 1710

24

TOWNSHIP EXTERIORS.

Scale: 1 inch = 160 chains.

Table of Mileage.

Surveys Designated	Amount Mls.	Chs.	Lks.	When Surveyed
Retracing Old East Bdry.	3	1	52	July 26-27, 1899.
Township Lines	26	56	43	July 21-Aug. 12, "
Connections		60	41½	" " "
Bdrs. 1 Mile Square	4	00	00	July 22, "
Conn. " "		20	00	" " "

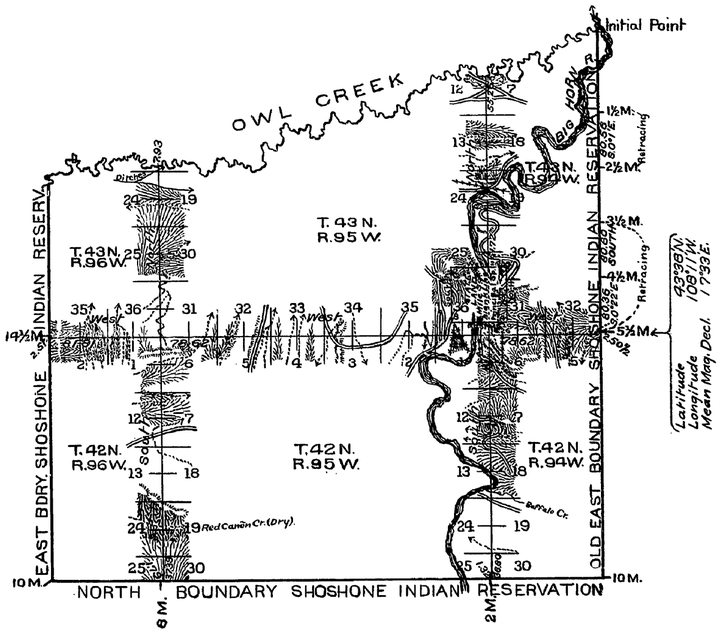

This Plat
of the
North and West Boundaries of T. 42 N., R. 94 W.;
The West Boundary of T. 43 N., R. 94 W.;
The North and West Boundaries of T. 42 N., R. 95 W.;
The West Boundary of T. 43 N., R. 95 W.;
The North Boundary of T. 42 N., R. 96 W.;
The Boundaries of the tract of land one mile square ceded by the United States to the State of Wyoming;
and the
Retracing of the Old East Boundary of the Shoshone Indian Reservation from the 1½ M. Cor. to the 2½ M. Cor., and From the 3½ M. Cor. to the 5½ M. Cor. in T. 43 N., R. 94 W.
of the
Sixth Principal Meridian,
WYOMING.
is strictly conformable to the field notes of the survey thereof by
Edward F. Stahle, U.S.D.S.,
under his
Contract No. 276,
Dated June 23, 1899,
which have been examined, approved and filed in this office.
U.S. Surveyor General's Office,
Cheyenne, Wyoming,
April 28, 1900

Alphens P. Hanson.
U.S. Sur. Gen.

Filed. 1900

Comm. letter July 2, 1900

2814

I.B.M. Computer
F.H.A. Topog. and Lettering.

Accession no. 1370

EXTERIOR LINES

Scale 1 inch = 2 miles. Mag. Var. East.

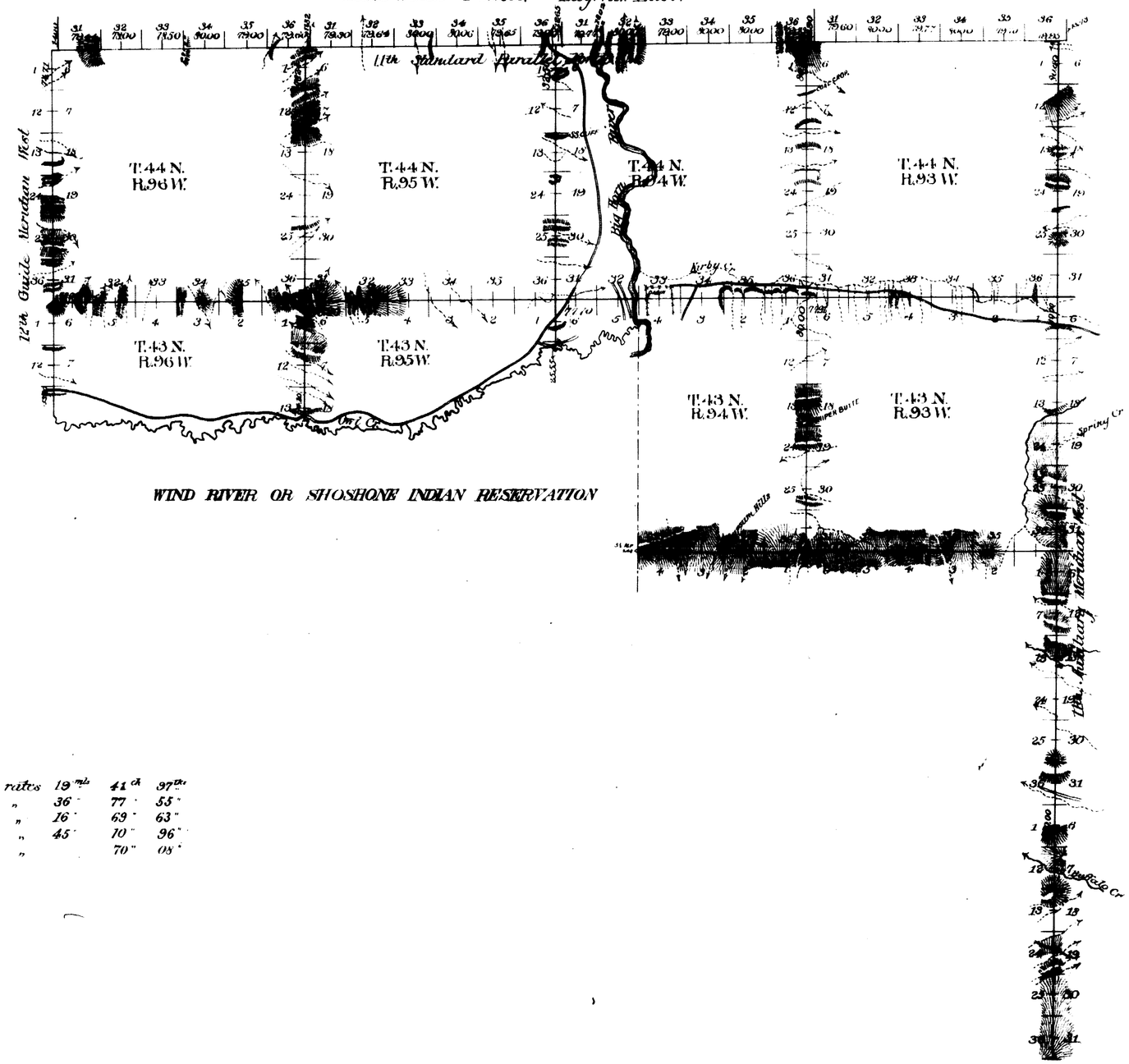

Standard lines at intermediate rates	19 mls	41 ch	97 lks
" " " minimum "	36 "	77 "	55 "
Exterior " " intermediate "	16 "	69 "	63 "
" " " minimum "	45 "	10 "	96 "
Connection " " " "		70 "	08 "

Surveys Designated	By Whom Surveyed	Date of Contract	Amount of Surveys Mls	Chs	Lks	When Surveyed	Magnetic Declination
11th Stand. Par.	Carpenter & Warner	April 1, 1891	23	70	61	July 8 to 10 1891	17°12' East
11th Aux. Mer.	" "	" " "	24	00	60	" 5 " 7 "	17°04' "
12th Guide Mer.	" "	" " "	8	48	31	" 12 "	17°20' "
Exteriors	" "	" " "	62	00	59	Sept. 29 30 "	17°14' "
Connections	" "	" " "		70	08	July 8 10 1891	17°12' "

I hereby certify that the above diagram of the 11th Standard Parallel North in Ranges 93, 94, 95 and 96 West; the 11th Guide Meridian West in Townships 41, 42, 43 and 44 North; the 12th Guide Meridian West in Townships 43 and 44 North, and the Exterior Boundaries of Townships 43 North Range 93 West, Townships 44 North, Ranges 93, 94, 95 and 96 West, and Fractional Townships 43 North, Ranges 94, 95 and 96 West of the 6th Principal Meridian in Wyoming is strictly conformable to the field notes of the survey thereof on file in this office which have been examined and approved.

Surveyor Generals Office
Cheyenne Wyo May 21st 1892

Wm H. Richards
Surveyor General

2532