34

Click Here for Field Notes

30

accession no 4400

Fractional Township No. 43 North, Range No. 96 West of the 6th Principal Meridian

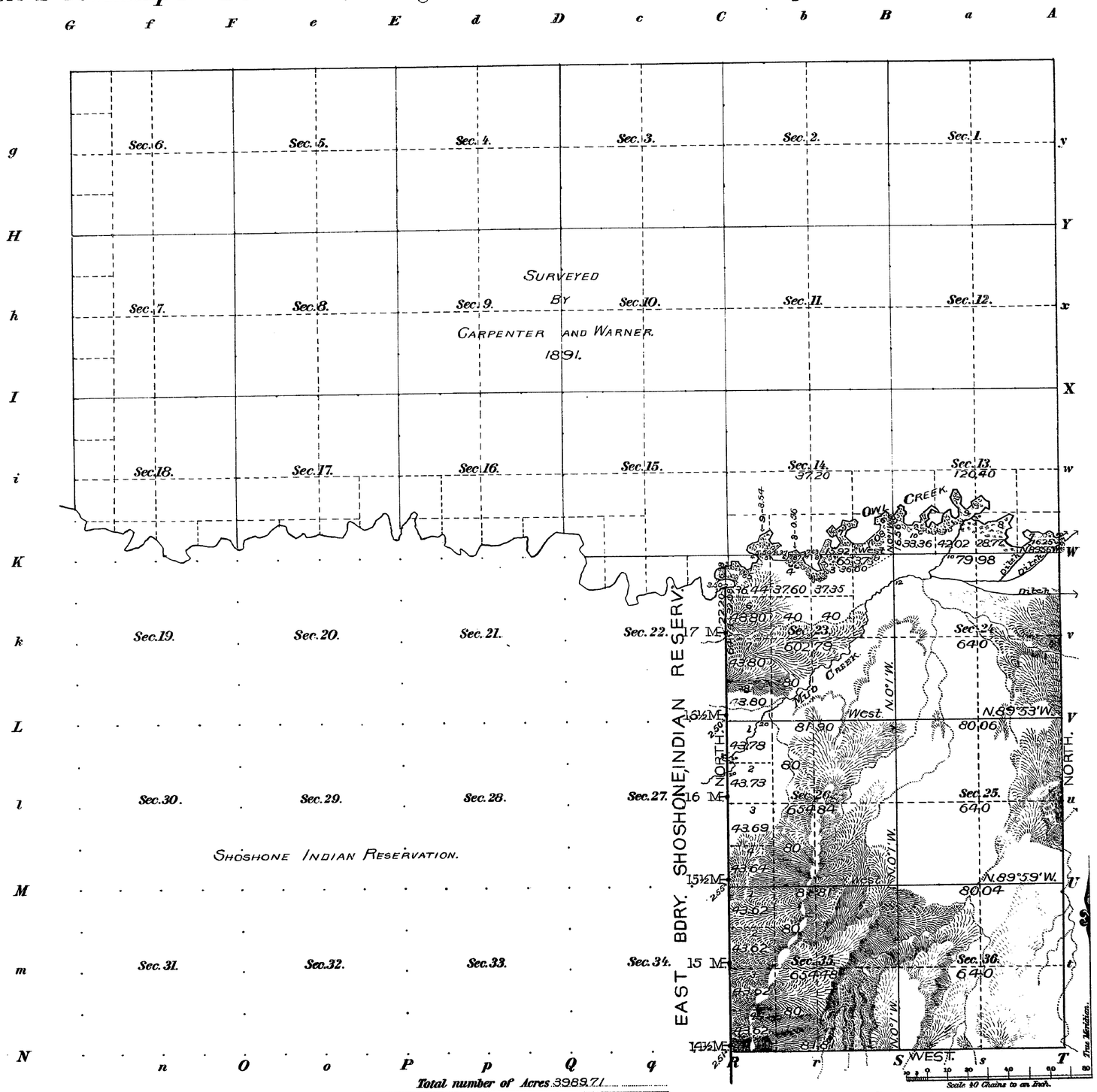

Total number of Acres 3989.71

Surveys Designated	By Whom Surveyed	Date of Contract No.	Amount of Surveys M.	Ch.s	Lk.s	When Surveyed
East and South Township lines	Edward F. Stahle	276 June 23, 1899	5	09	74	August 11-12, 1899
Subdivisions	" " "	" " "	9	05	72	" 21, "
Connections	" " "	" " "		5	05	" " "
Meanders	" " "	" " "	4	78	23	" 22. "
Reservation Bdry.	" " "	277 July 1, 1899	2	74	59	July 19, "

Meanders of

Posts	Courses	Ch.s Lk.s	Posts	Courses	Ch.s Lk.s	Posts	Courses	Ch.s Lk.s

Latitude 43°38'N.
Longitude 108°20'W.
Mean Mag. Decl. 17°31'E.

The above Map of Fractional Township No. 43 North, of Range No. 96 West of the 6th Principal Meridian, Wyoming, is strictly conformable to the field notes of the survey thereof on file in this Office, which have been examined and approved.

Surveyor General's Office,
Cheyenne, Wyoming, April 28th 1900

Alpheus P. Hanson
Sur.r Gen.l

Filed 1900

Commissioned July 2, 1900

F.A.R.

THE NORRIS PETERS CO., LITHO., WASHINGTON, D. C.

I.B.M. Computer.
F.A.O. Topog. and Lettering.

2553-A

43-96

Click Here for Field Notes

4399

Township No. 43 North Range No. 96 West of the 6th Principal Meridian

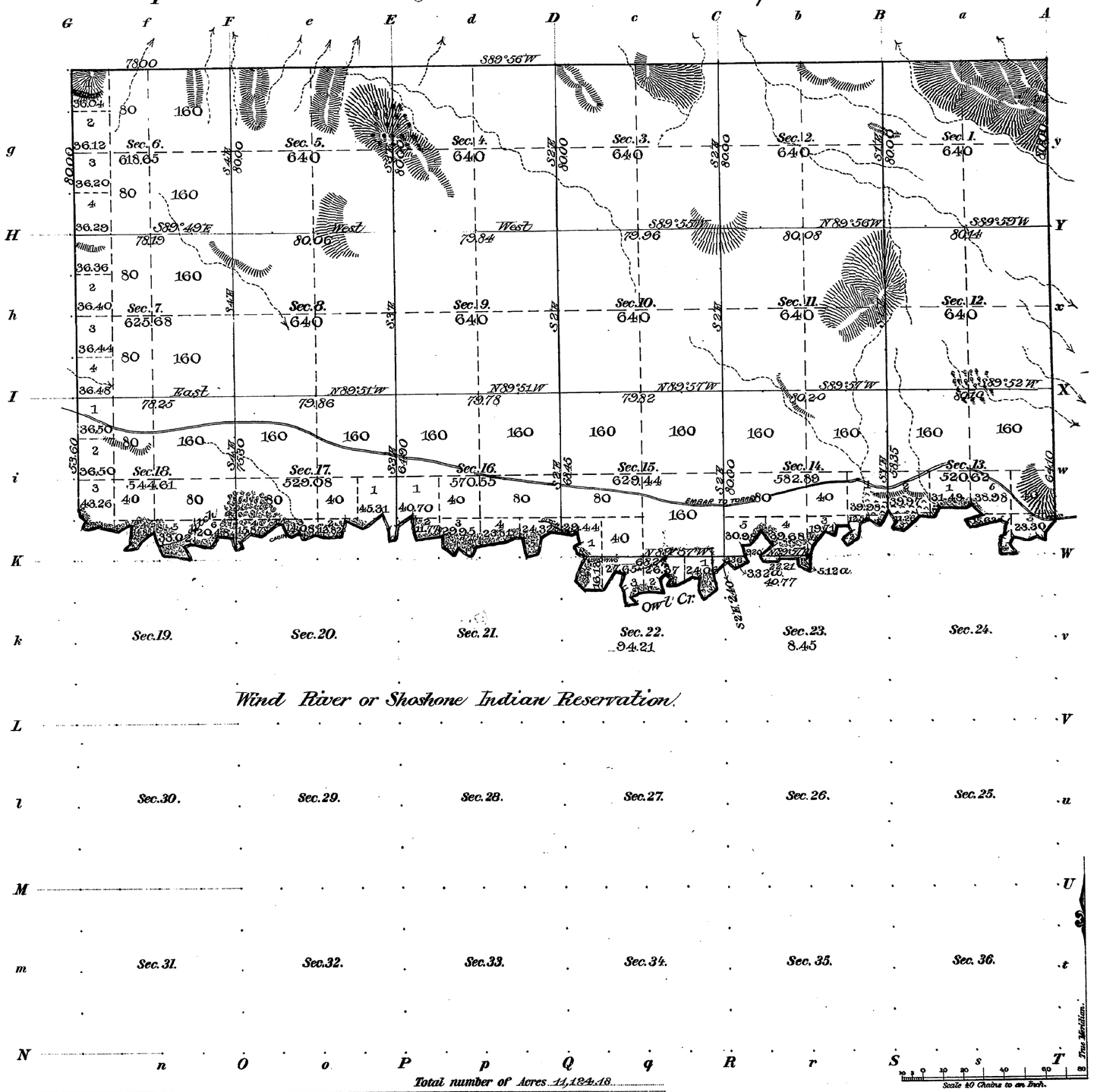

Meanders of								
Posts	Courses	Ch.s Lk.s	Posts	Courses	Ch.s Lk.s	Posts	Courses	Ch.s Lk.s

Subdivision lines at	intermediate rates	0 mls	14 chs	44 lks
" " "	minimum "	27 "	40 "	28 "
Meander " "	intermediate "	5 "	70 "	40 "
" " "	minimum "	5 "	4 "	40 "

Total number of Acres 11,124.18

Surveys Designated	By Whom Surveyed	Date of Contract	Amount of Surveys M.	Ch.s	Lk.s	When Surveyed	Magnetic Declination
Township lines							
Subdivisions	Carpenter & Warner	April 1, 1891	27 -	54	72	Oct 21-24 1891	17° 15' East.
Meanders	" "	" " "	10	74	80	Oct 24 1891	17° 14' "

The above Map of Township No. 43 North, of Range No. 96 West of the 6th Principal Meridian, Wyoming, is strictly conformable to the field notes of the survey thereof, on file in this Office, which have been examined and approved.

Surveyor General's Office,
Cheyenne, Wyo. May 21st 1892

Sur. Gen.l

2553

43-96

34
Indexed

4743

31.

PLAT
OF
THE SOUTH AND WEST BOUNDARIES
OF THE
TRACT OF LAND, APPROXIMATING TEN MILES SQUARE,
CEDED BY THE SHOSHONE AND ARAPAHOE INDIANS TO
THE UNITED STATES.

THIS PLAT IS STRICTLY CONFORMABLE TO THE FIELD NOTES
OF THE SURVEY THEREOF BY
Edward F. Stahle, U.S. Dep. Sur.
under his
Contract No 277,
dated July 1, 1899
which have been examined, approved and filed in this office.
U.S. Surveyor General's Office,
Cheyenne, Wyoming.
Feby. 16th 1900.

Alpheus P. Hanson
U.S. Surv. Genl.

Scale: 2 inches ≈ 1 mile

FILED JUL 5 1900
Comm' letter Apr. 12, 1900

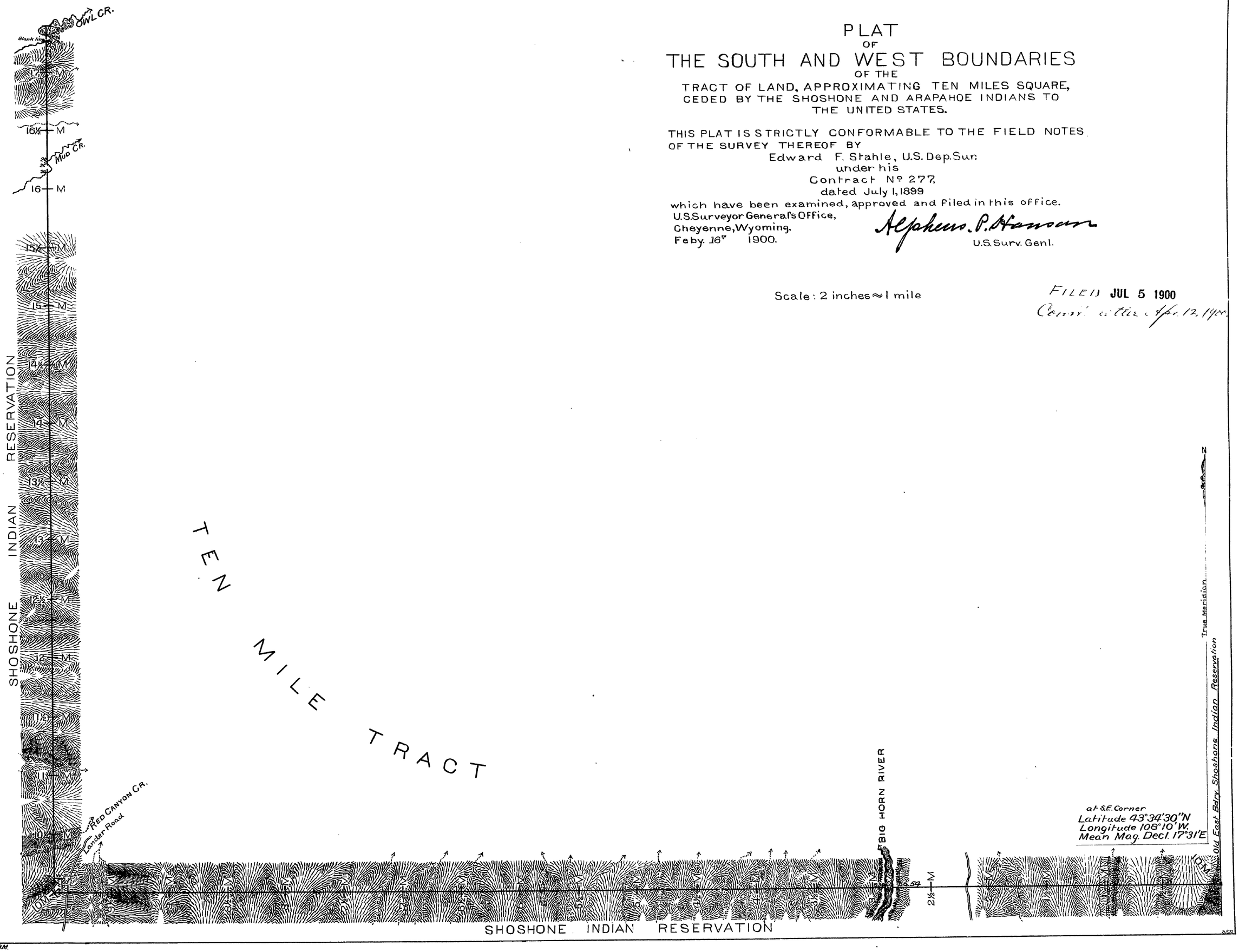

2817

I.B.M.

34
Indexed

Accession No. 1710

24

TOWNSHIP EXTERIORS.

Scale: 1 inch = 160 chains.

Table of Mileage.

Surveys Designated	Amount Mls.	Chs.	Lks.	When Surveyed
Retracing Old East Bdry.	3	1	52	July 26-27, 1899.
Township Lines	26	56	43	July 21-Aug. 12, "
Connections		60	41½	" " "
Bdrs. 1 Mile Square	4	00	00	July 22, "
Conn. " "		20	00	" " "

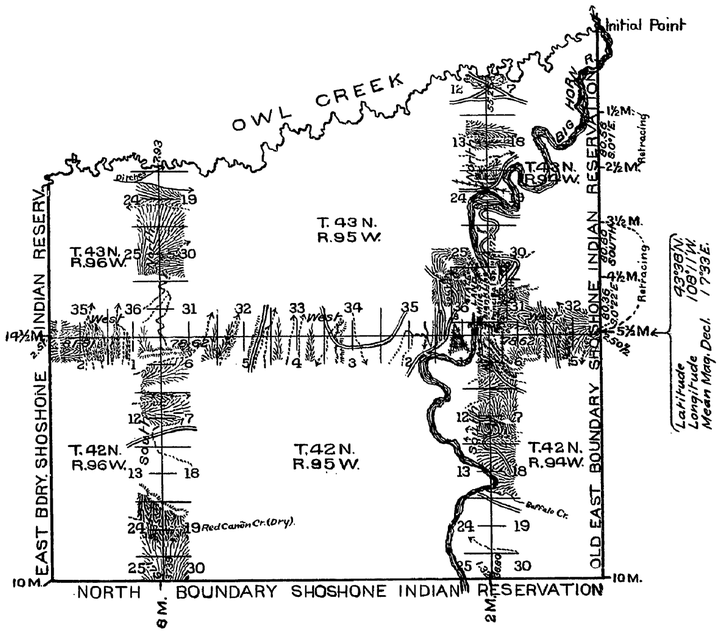

This Plat
of the
North and West Boundaries of T. 42 N., R. 94 W.;
The West Boundary of T. 43 N., R. 94 W.;
The North and West Boundaries of T. 42 N., R. 95 W.;
The West Boundary of T. 43 N., R. 95 W.;
The North Boundary of T. 42 N., R. 96 W.;
The Boundaries of the tract of land one mile square ceded by the United States to the State of Wyoming;
and the
Retracing of the Old East Boundary of the Shoshone Indian Reservation from the 1½ M. Cor. to the 2½ M. Cor., and from the 3½ M. Cor. to the 5½ M. Cor. in T. 43 N., R. 94 W.
of the
Sixth Principal Meridian,
WYOMING,
is strictly conformable to the field notes of the survey thereof by
Edward F. Stahle, U.S.D.S.,
under his
Contract No. 276,
Dated June 23, 1899,
which have been examined, approved and filed in this office.
U.S. Surveyor General's Office,
Cheyenne, Wyoming,
April 28, 1900

Alpheus P. Hanson.
U.S. Sur. Genl.

Filed. 1900

Comm. letter July 2, 1900

2814

I.B.M. Computer
F.H.A. Typing and Lettering.

accession no. 4370

EXTERIOR LINES

Scale 1 inch = 2 miles. Mag. Var. East.

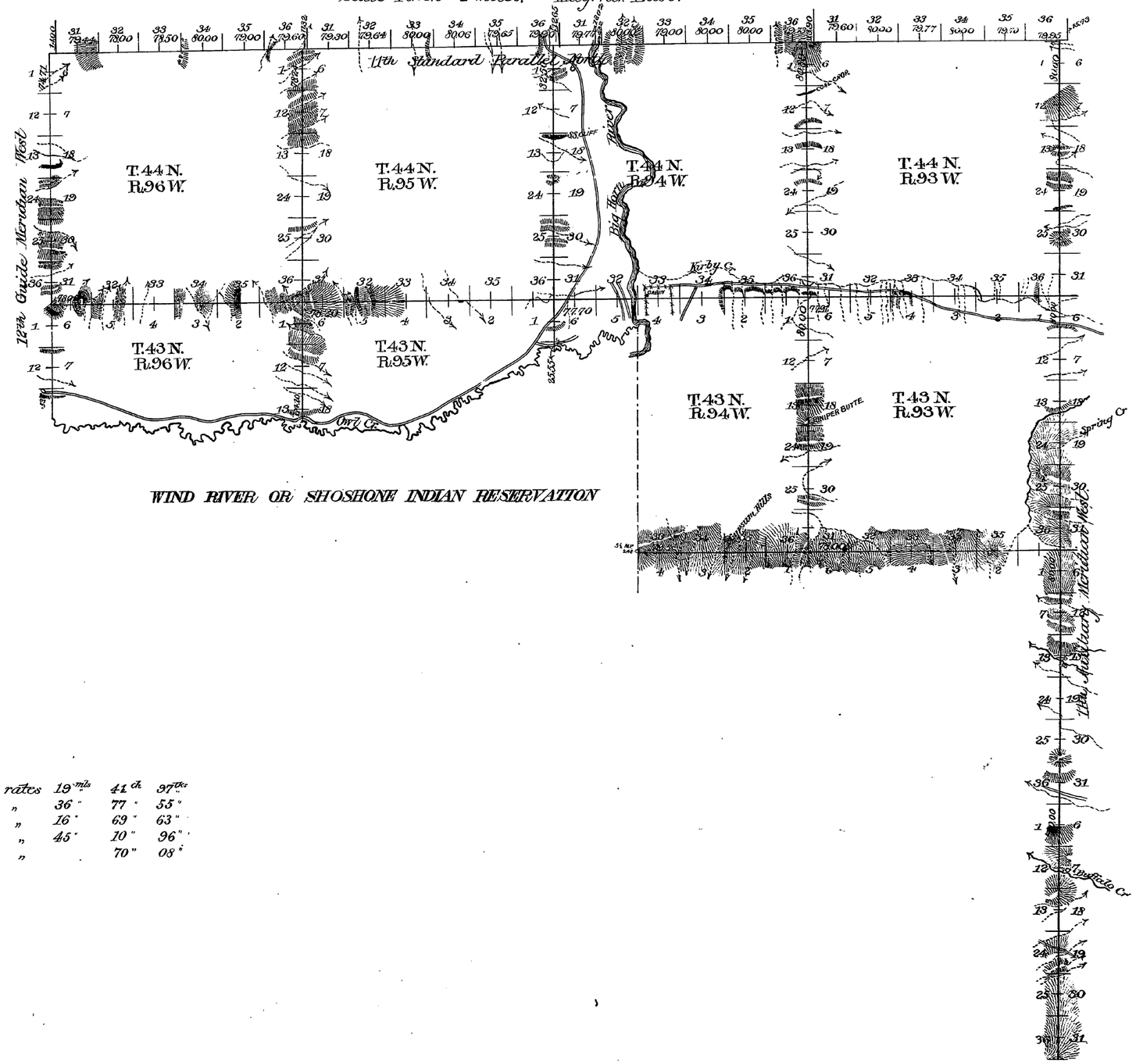

WIND RIVER OR SHOSHONE INDIAN RESERVATION

Standard lines at intermediate rates		19 mls.	41 ch.	37 lks.
" " " minimum	"	36 "	77 "	55 "
Exterior " " intermediate	"	16 "	69 "	63 "
" " " minimum	"	45 "	10 "	96 "
Connection " " "	"		70 "	08 "

Surveys Designated	By Whom Surveyed	Date of Contract	Amount of Surveys Mls	Chs	Lks	When Surveyed	Magnetic Declin'n
11th Stand. Par.	Carpenter & Werner	April 1, 1891	23	70	61	July 8-10-1891	17° 12' East
11th Aux. Mer.	" "	" " "	24	00	60	" 5-7- "	17° 04' "
12th Guide Mer.	" "	" " "	8	48	31	" 12 "	17° 20' "
Exteriors	" "	" " "	62	00	59	Sept 23-30 "	17° 14' "
Connections	" "	" " "		70	08	July 8-10, 1891	17° 12' "

I hereby certify that the above diagram of the 11th Standard Parallel North in Ranges 93, 94, 95 and 96 West; the 11th Guide Meridian West in Townships 41, 42, 43 and 44 North; the 12th Guide Meridian West in Townships 43 and 44 North, and the Exterior Boundaries of Townships 43 North Range 93 West; Townships 44 North, Ranges 93, 94, 95 and 96 West, and Fractional Townships 43 North, Ranges 94, 95 and 96 West of the 6th Principal Meridian in Wyoming, is strictly conformable to the field notes of the Survey thereof on file in this office which have been examined and approved.

Surveyor Generals Office
Cheyenne Wyo May 21st 1892

Wm A. Richards
Surveyor General