Click Here for Field Notes

31

4403

35

# Township No. 43 North  Range No. 97 West of the 6th Principal Meridian

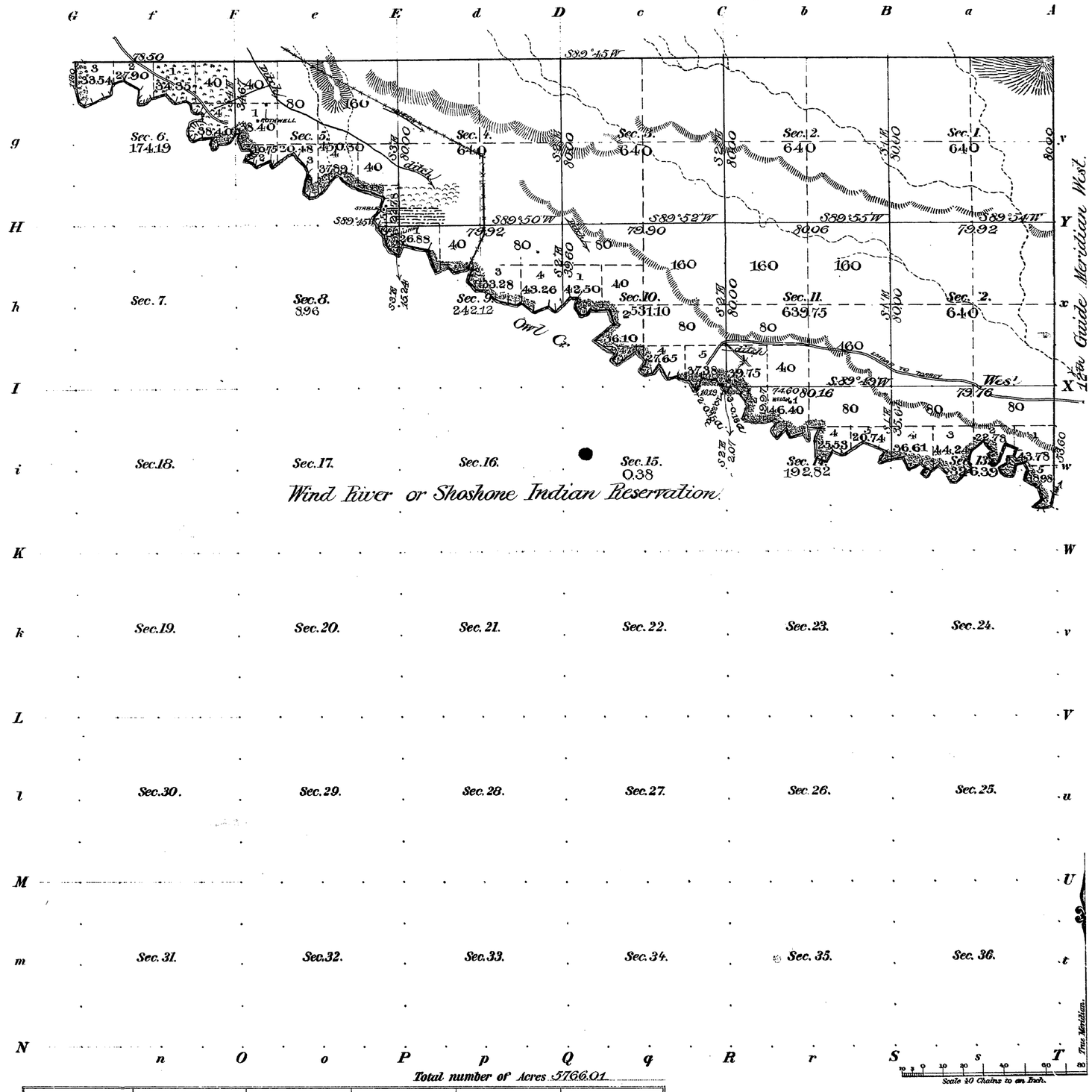


| Meanders of | | | | | | | | |
|---|---|---|---|---|---|---|---|---|
| Posts | Courses | Ch.s Lk.s | Posts | Courses | Ch.s Lk.s | Posts | Courses | Ch.s Lk.s |

| | M | Chs | Lks |
|---|---|---|---|
| Subdivision lines at minimum rates | 13 | 44 | 77 |
| " " " intermediate " | | 28 | 97 |
| Meander " " minimum " | 8 | 63 | 46 |
| " " " intermediate " | 2 | 33 | 40 |

Total number of Acres 5766.01

| Surveys Designated | By Whom Surveyed | Date of Contract | Amount of Surveys M. | Ch.s | Lk.s | When Surveyed | Magnetic Declination |
|---|---|---|---|---|---|---|---|
| Township lines | | | | | | | |
| Subdivisions | Carpenter & Warner | April 1-1891 | 13 | 73 | 74 | Oct. 19-20-1891 | 17° 10' East |
| Meanders | " " | " " " | 11 | 16 | 86 | " 20-27, " | 17° 22' " |

The above Map of Township No. 43 North of Range No. 97 West of the 6th Principal Meridian, Wyoming, is strictly conformable to the field notes of the survey thereof on file in this Office, which have been examined and approved.

Surveyor Generals Office,
Cheyenne Wyo. May 2nd 1892

Wm A. Richards
Sur. Gen.

2555

43-97

31

Indexed

4371

19

# EXTERIOR LINES

*Scale 1 inch = 2 miles. Mag Var. East.*

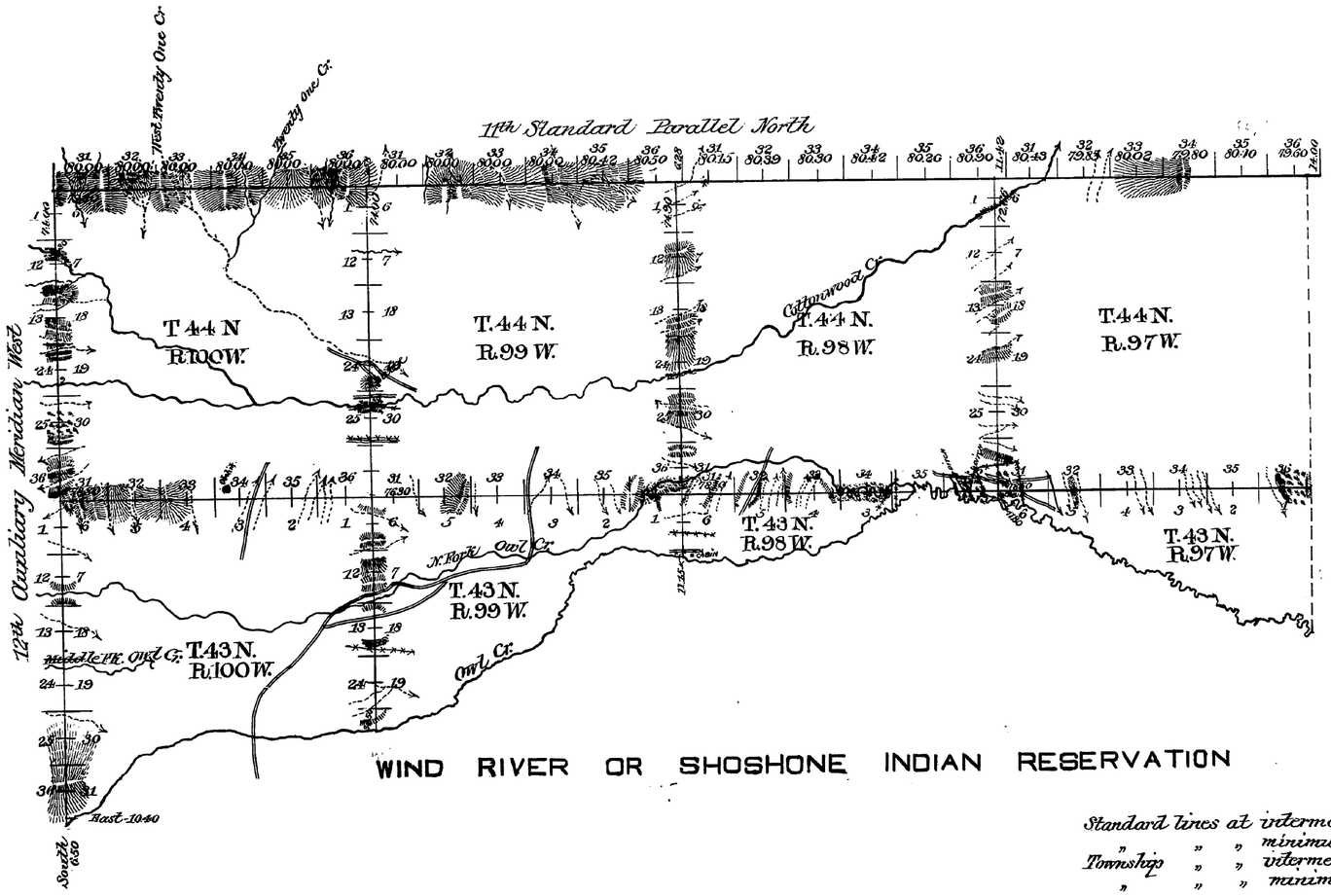


| | | | | | |
|---|---|---|---|---|---|
| Standard lines at intermediate rates, | | | 19 mls | 44 chs | 42 lks |
| " | " | " minimum " | 16 " | 39 " | 16 " |
| Township | " | " intermediate " | 4 " | 51 " | 74 " |
| " | " | " minimum " | 42 " | 69 " | 07 " |

| Surveys Designated | By Whom Surveyed | Date of Contract | Amount of Contract Miles | Chs | Lks | When Surveyed | Magnetic Declination |
|---|---|---|---|---|---|---|---|
| 11th Stand. Par. | Carpenter & Warner | April 1 - 1891 | 24 | 3 | 08 | July 13-16, 1891 | 17° 28' East. |
| 12th Aux. Mer | " " | " " " | 12 | 0 | 50 | " 17-18, " | 17° 36 " |
| Exteriors | " " | " " " | 47 | 40 | 81 | Sept. 13 - 20, 1891 | 17° 26 " |
| | | | | | | | |

I hereby certify that the above diagram of the 11th Standard Parallel North in Ranges 97, 98, 99 and 100 West; the 12th Auxiliary Meridian West in Townships 43 and 44 North, and the Exterior lines of Fractional Townships 43 North Ranges 97, 98, 99 and 100 West; Townships 44 North Ranges 97, 98, 99 and 100 West, and the meander lines of Tp. 42 N., R. 100 W., of the 6th Principal Meridian, Wyoming, is strictly conformable to the field notes of the survey thereof on file in this Office which have been examined and approved.

Wm. H. Richards
Surveyor General.

Surveyor General's Office
Cheyenne Wyo. May 21, 1892

2533

accession no. 4370



# EXTERIOR LINES

Scale 1 inch = 2 miles. Mag. Var. East.

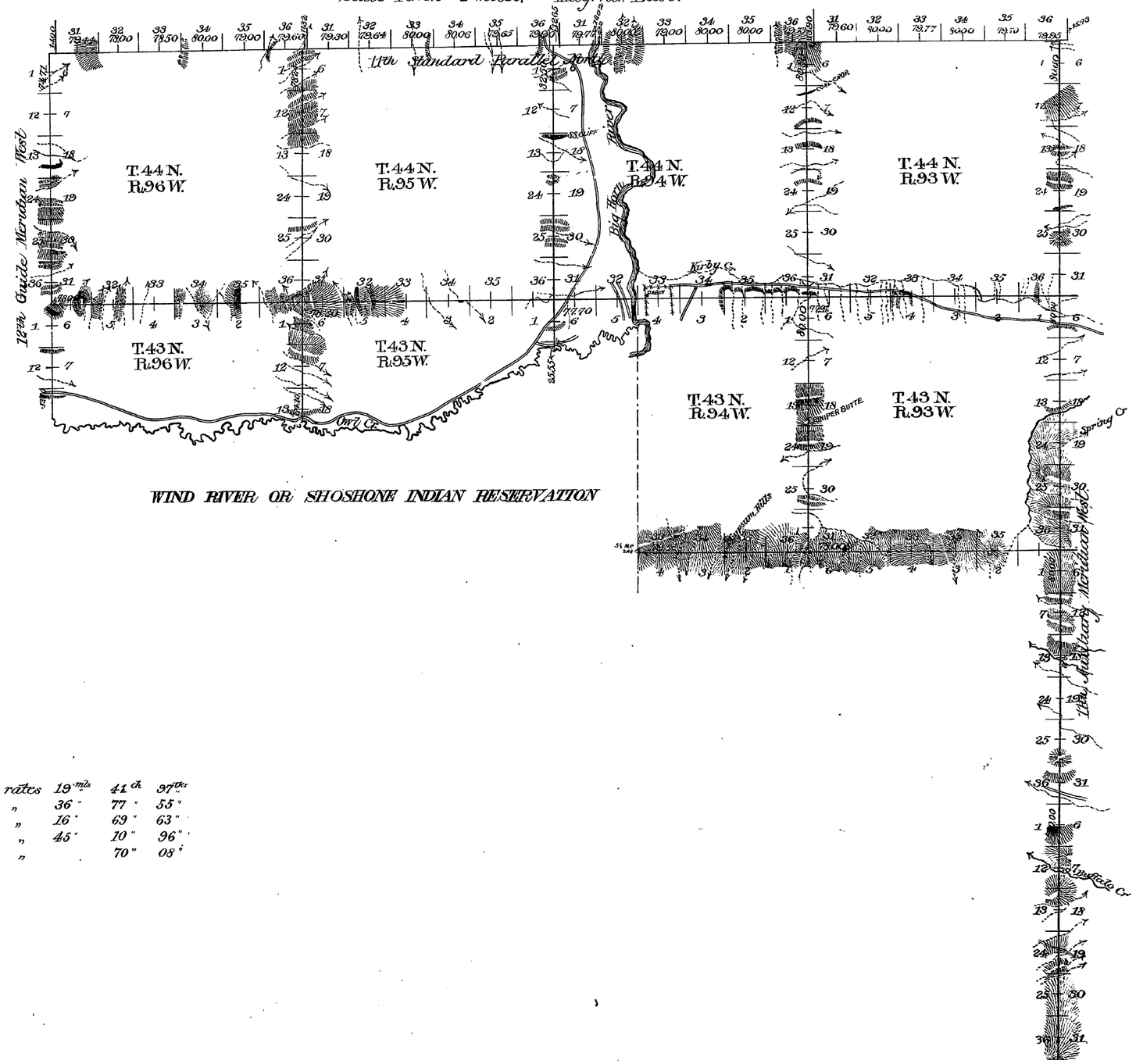


WIND RIVER OR SHOSHONE INDIAN RESERVATION

| | | | | | |
|---|---|---|---|---|---|
| Standard lines at intermediate rates | | 19 mls. | 41 ch. | 37 lks. |
| " " " minimum | " | 36 " | 77 " | 55 " |
| Exterior " " intermediate | " | 16 " | 69 " | 63 " |
| " " " minimum | " | 45 " | 10 " | 96 " |
| Connection " " " | " | | 70 " | 08 " |

| Surveys Designated | By Whom Surveyed | Date of Contract | Amount of Surveys Mls | Chs | Lks | When Surveyed | Magnetic Declin'n |
|---|---|---|---|---|---|---|---|
| 11th Stand. Par. | Carpenter & Werner | April 1, 1891 | 23 | 70 | 61 | July 8-10-1891 | 17° 12' East |
| 11th Aux. Mer. | " " | " " " | 24 | 00 | 60 | " 5-7- " | 17° 04' " |
| 12th Guide Mer. | " " | " " " | 8 | 48 | 31 | " 12 " | 17° 20' " |
| Exteriors | " " | " " " | 62 | 00 | 59 | Sept 23-30 " | 17° 14' " |
| Connections | " " | " " " | | 70 | 08 | July 8-10, 1891 | 17° 12' " |

I hereby certify that the above diagram of the 11th Standard Parallel North in Ranges 93, 94, 95 and 96 West; the 11th Guide Meridian West in Townships 41, 42, 43 and 44 North; the 12th Guide Meridian West in Townships 43 and 44 North, and the Exterior Boundaries of Townships 43 North Range 93 West; Townships 44 North, Ranges 93, 94, 95 and 96 West, and Fractional Townships 43 North, Ranges 94, 95 and 96 West of the 6th Principal Meridian in Wyoming, is strictly conformable to the field notes of the Survey thereof on file in this office which have been examined and approved.

Surveyor Generals Office
Cheyenne Wyo May 21st 1892

Wm A. Richards
Surveyor General