44

4912

(4-675 a)

Fractional Township No. 44 North Range No. 101 West of the Sixth Principal Meridian Wyoming.



Areas in Acres	
Public Land	2036469
Indian Reservation	
Indian Allotments	
Mineral Claims	
Water Surface	
Total Area	2036469

Scale 40 Chains to an inch

Mean Magnetic Declination 18°20' E
Latitude 43°44' North
Longitude 108°54' West

Surveys Designated	By Whom Surveyed	Group No.	Group Date	Amount of Surveys Mls.	chs.	lks.	When Surveyed Begun	Completed
Subdivision Lines	Hans D. Voigt	17	Feb. 19, 1913	55	61	65	July 10, 1913	Aug. 10, 1913
Resurvey S. Township Line	Hans D. Voigt	17	Feb 19, 1913	6	4	47	July 2, 1913	July 9, 1913
Resurvey 12th Aux. Mer.	Hans D Voigt	17	Feb. 19, 1913	5	75	67	July 5, 1913	July 8, 1913
Resurvey W. Township Line	A.L. Coleman	Contract 270	May 16, 1898	4	0	0	Oct. 7, 1898	Oct 8, 1898
Retracement 11th St. Par.	Hans D. Voigt	17	Feb. 19, 1913	4	04	17	July 19, 1913	Aug 2, 1913
Connections	Hans D. Voigt	17	Feb 19, 1913	0	12	54	July 19, 1913	Aug 2, 1913
Resurvey 11th St. Par.	Carpenter & Warner	Contract 241	April 1, 1891	3	75	42	July 19, 1891	July 19, 1891

The above map of fractional Township No. 44 North Range No. 101 West of the Sixth Principal Meridian Wyoming is strictly conformable to the field notes of the survey thereof on file in this office, which have been examined and approved.

U. S. Surveyor General's Office,
Cheyenne Wyoming November 28, 1914

Charles L. Decker
Surveyor General.

2950

44-101

31

4372

20

EXTERIOR LINES

Scale 1 inch = 2 miles: Mag. Var. East.

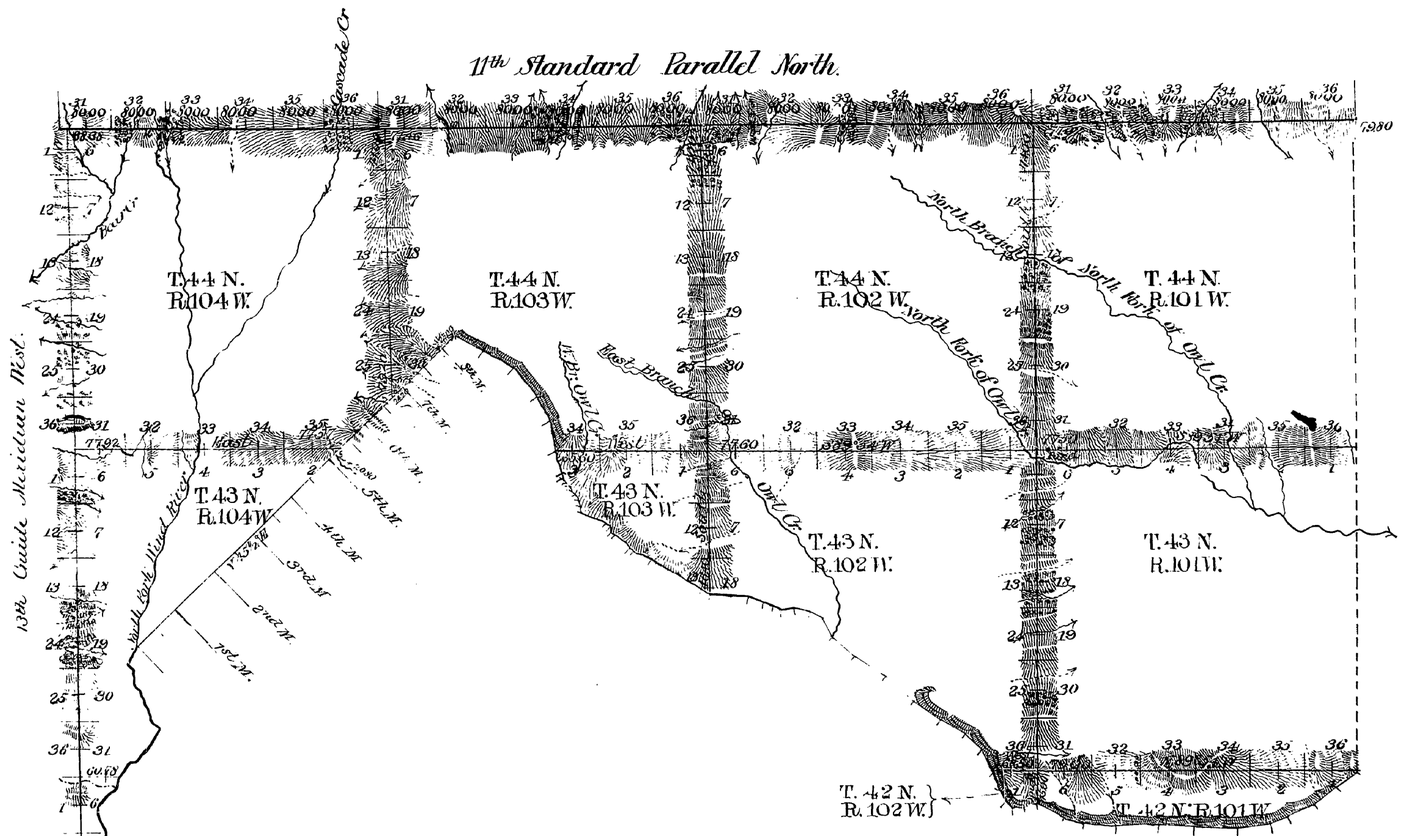

	M.	Chs.	Lks.
Connection lines at intermediate rate	0	24	20
Standard " " " "	35	44	00
" " " minimum "	2	03	25
Exterior " " intermediate "	49	06	89
" " " minimum "	4	10	15
Meander " " intermediate "	4	36	70
" " " minimum "	10	09	20
Boundary " " intermediate "	3	02	20

Surveys Designated	By Whom Surveyed	Date of Contract	Amount of Surveys			Date of Survey	Magnetic Declin.
			M.	Chs.	Lks.		
Connections	Carpenter & Warner	April 1 1891		24	20		
13th Guide Mer.	" "	" " "	13	52	25	July 24-25 1891	17°32' East
11th Stand. Par.	" "	" " "	24	00	00	July 19-23 1891	17°41' East
Exteriors	" "	" " "	53	17	07	Sept. 1-8 - 1891	17°30' "
Meanders	" "	" " "	31	25	90	Sept. 9-11 - 1891	17°30' "
Boundary	" "	" " "	3	02	20	Aug. 30 - 1891	17°35' "

2534

I hereby certify that the above diagram of the 13th Guide Meridian West in Townships 42, 43 and 44 North, the 11th Standard Parallel North in Ranges 101, 102, 103 and 104 West, the Exterior lines of Fractional Townships 42 North, Ranges 101, 102 and 104 West, Townships 43 North Range 101 West, Fractional Townships 43 North, Ranges 102, 103 and 104 West, Townships 44 North Ranges 101 and 102 West, Fractional Townships 44 North, Ranges 103 and 104 West; The Meander lines of Fractional Townships 42 North, Ranges 101 and 102 West; Fractional Townships 43 North Ranges 102 and 103 West, Fractional Township 44 North, Range 103 West; and the South West Boundary line of Fractional Township 44 North, Range 103 West, and the South East Boundary of Fractional Township 44 North, Range 104 West of the 6th Principal Meridian Wyoming, is strictly conformable to the field notes of the survey thereof which have been examined and approved.

Wm. A. Richards
Surveyor General

Surveyor General's Office
Cheyenne Wyo. May 21st 1892

31

Indexed

4371

19

EXTERIOR LINES

Scale 1 inch = 2 miles. Mag Var. East.

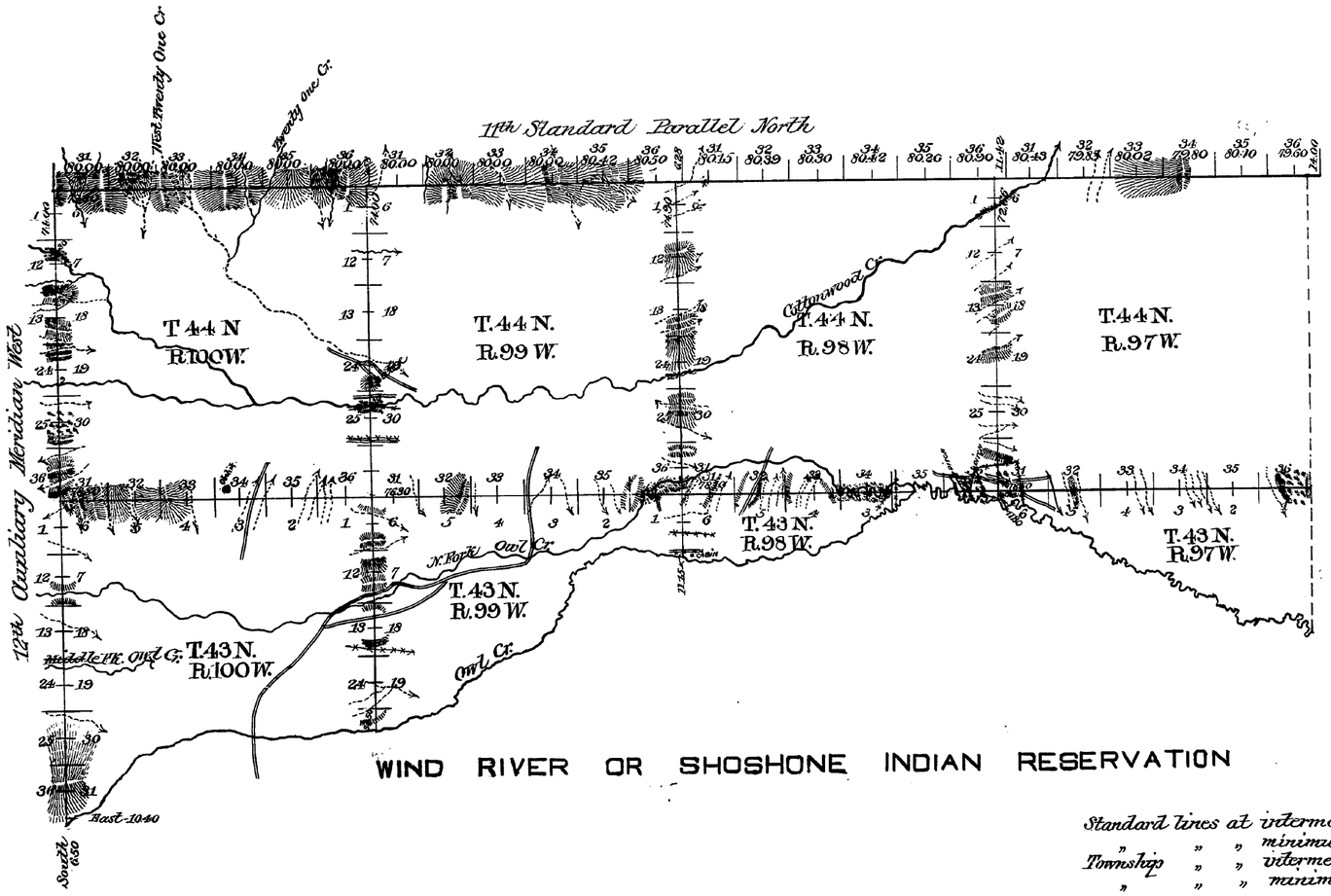

Standard lines at intermediate rates,			19 mls	44 chs	42 lks
"	"	" minimum "	16 "	39 "	16 "
Township	"	" intermediate "	4 "	51 "	74 "
"	"	" minimum "	42 "	69 "	07 "

Surveys Designated	By Whom Surveyed	Date of Contract	Amount of Contract Miles	Chs	Lks	When Surveyed	Magnetic Declination
11th Stand. Par.	Carpenter & Warner	April 1 - 1891	24	3	08	July 13-16, 1891	17° 28' East.
12th Aux. Mer	" "	" " "	12	0	50	" 17-18, "	17° 36 "
Exteriors	" "	" " "	47	40	81	Sept. 13 - 20, 1891	17° 26 "

I hereby certify that the above diagram of the 11th Standard Parallel North in Ranges 97, 98, 99 and 100 West; the 12th Auxiliary Meridian West in Townships 43 and 44 North, and the Exterior lines of Fractional Townships 43 North Ranges 97, 98, 99 and 100 West; Townships 44 North Ranges 97, 98, 99 and 100 West, and the meander lines of Tp. 42 N., R. 100 W., of the 6th Principal Meridian, Wyoming, is strictly conformable to the field notes of the survey thereof on file in this Office which have been examined and approved.

Wm. H. Richards
Surveyor General.

Surveyor General's Office
Cheyenne Wyo. May 21, 1892

2533