Click Here for Field Notes

7007

ORIGINAL

TOWNSHIP 44 NORTH, RANGE 95 WEST OF THE SIXTH PRINCIPAL MERIDIAN, WYOMING.

DEPENDENT RESURVEY

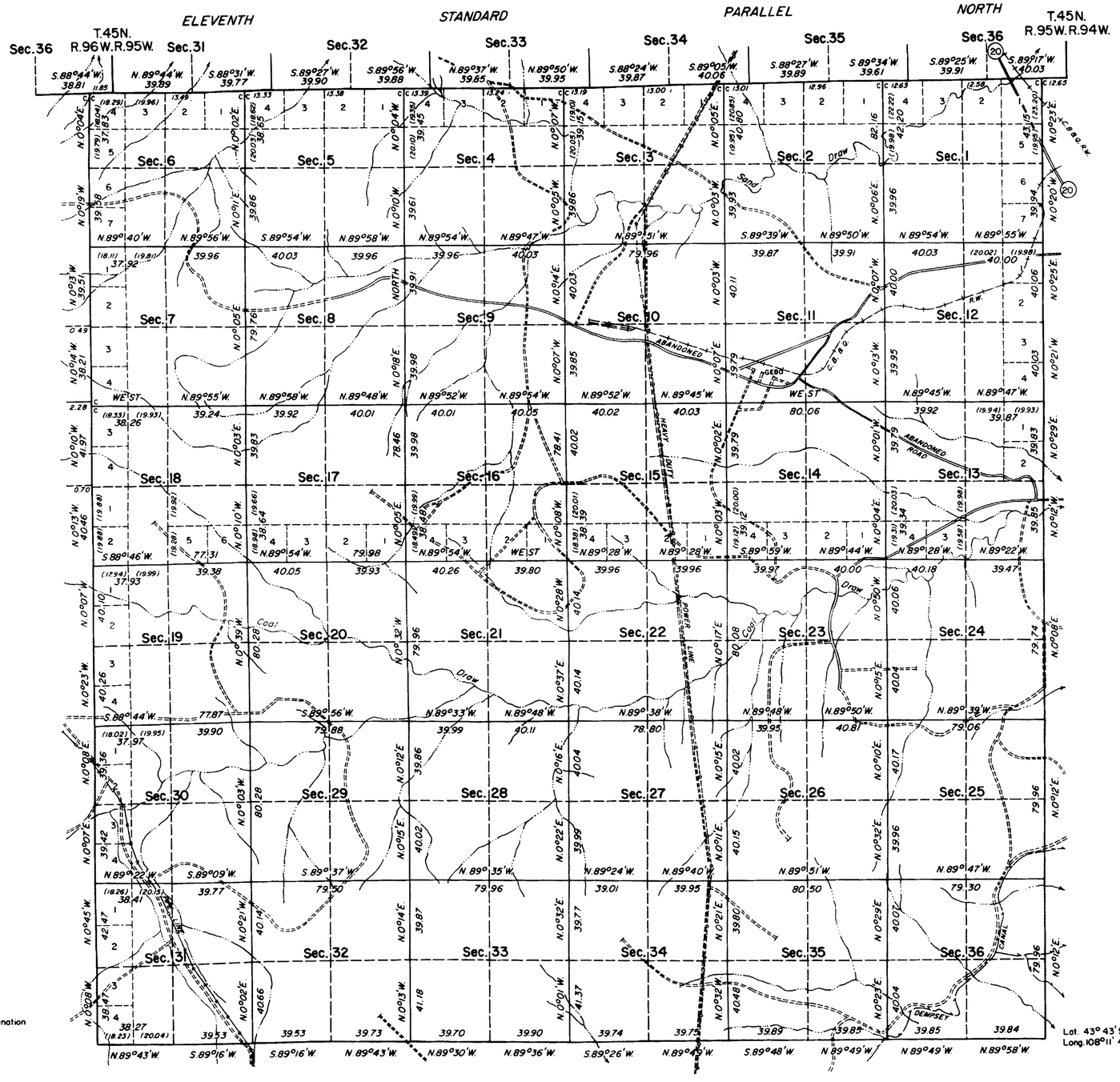

Area Resurveyed 22,915.11 Acres

This plat represents a retracement and re-establishment of the Eleventh Standard Parallel North, through Range 95 West and a portion of Range 96 West, of the Sixth Principal Meridian, Wyoming; the south, east, and west township boundaries and the subdivisional lines, designed to restore the corners in their true original locations according to the best available evidence.

The lottings and areas are as shown on the plats approved May 21, 1892, and April 21, 1906.

The history of prior surveys is contained in the field note record.

This resurvey was executed by Carl W. Enix, Cadastral Surveyor, beginning September 23, 1964, and completed October 20, 1964, pursuant to Special Instructions for Group No. 298, Wyoming, dated September 22, 1964.

UNITED STATES DEPARTMENT OF THE INTERIOR
BUREAU OF LAND MANAGEMENT
Washington, D. C. July 12, 1966

This plat is strictly conformable to the approved field notes, and the survey, having been correctly executed in accordance with the requirements of law and the regulations of this Bureau, is hereby accepted.

For the Director

E. E. Remington

Chief, Division of Engineering

W.H.B.

2565-B

44-95

36

Click Here for Field Notes

Click Here for Retracement Field Notes

15

(4-675a.)

4419

Fractional Township No 44 North, Range No 95 West of the 6th Principal Meridian, Wyoming



Meanders of

Posts	Courses	Ch's Lk's	Posts	Courses	Ch's Lk's	Posts	Courses	Ch's Lk's

Latitude 43°47' N.
Longitude 108° 11' W.
Mag. Decl. 16° 32' E.

Total number of Acres 11129.39

Surveys Designated	By Whom Surveyed	Date of Contract No.	Amount of Surveys M	Ch's	Lk's	When Surveyed
Retracement and Resurvey Township lines	Frank M. Johnson	308 Dec. 4, 1905	6	10	85	December 22-24 1905
Subdivisions	" " "	307 " "	26	11	22	December 26-31 1905.
Connections	" " "	" " "		67	69	" " "
Retracement Tp lines	" " "	308, " "	5	02	77	December 22-23, 1905
Retracement and Resurvey Subdn lines	" " "	" " "	4	77	90	December 22-23, 1905
West Boundary	Carpenter & Warner	291 April 1, 1891	2	78	24	October 1, 1891,
East Boundary	" " "	" " "	3	02	58	September 28, 1891,

The above Plat of Fractional Township No 44 North of Range No 95 West of the 6th Principal Meridian Wyoming is strictly conformable to the field notes of the survey thereof on file in this office, which have been examined and approved.

Surveyor Generals Office. Stephens P. Hannon
Cheyenne, Wyoming April 21, 1906. Surv' Gen.

Survey accepted by the Hon Commissioner in his letter of May 2. 1906, Triplicate Plat forwarded to Lander Land Office May 5. 1906.

44-95

2565-A

THE NORRIS PETERS CO LITHO WASHINGTON, D. C.

31

47

Click Here for Field Notes

4418

Township No. 44 North Range No. 95 West of the 6th Principal Meridian

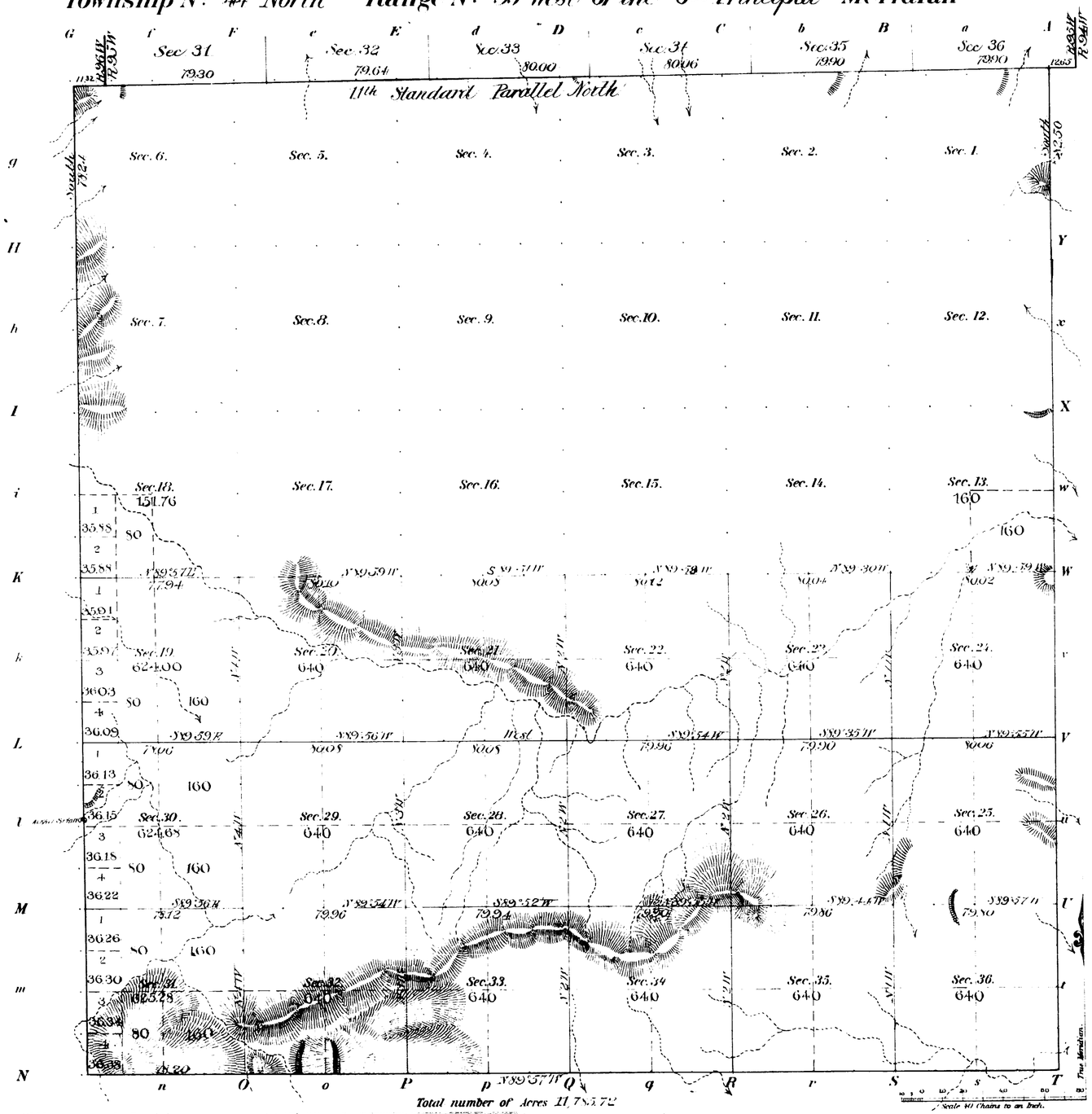

Meanders of

Posts	Courses	Ch.s Lk.s	Posts	Courses	Ch.s Lk.s	Posts	Courses	Ch.s Lk.s

All Subdivision lines at minimum rates 32 M 74 Chs 02 Lks

Surveys Designated	By Whom Surveyed	Date of Contract	Amount of Surveys M.	Ch.s	Lk.s	When Surveyed	Magnetic Declination
Township lines Subdivisions	Carpenter & Warner	April 1, 1891	32	74	02	Oct. 14 16 1891	17 15 East.

The above Map of Township No. 44 North of Range No. 95 West of the 6th Principal Meridian Wyoming is strictly conformable to the field notes of the survey thereof on file in this Office, which have been examined and approved.

Surveyor General's Office.
Cheyenne Wyo. May 21st 1892

Wm. A. Richards
Sur. Gen.

2565

44-95

accession no. 4370

EXTERIOR LINES

Scale 1 inch = 2 miles. Mag. Var. East.

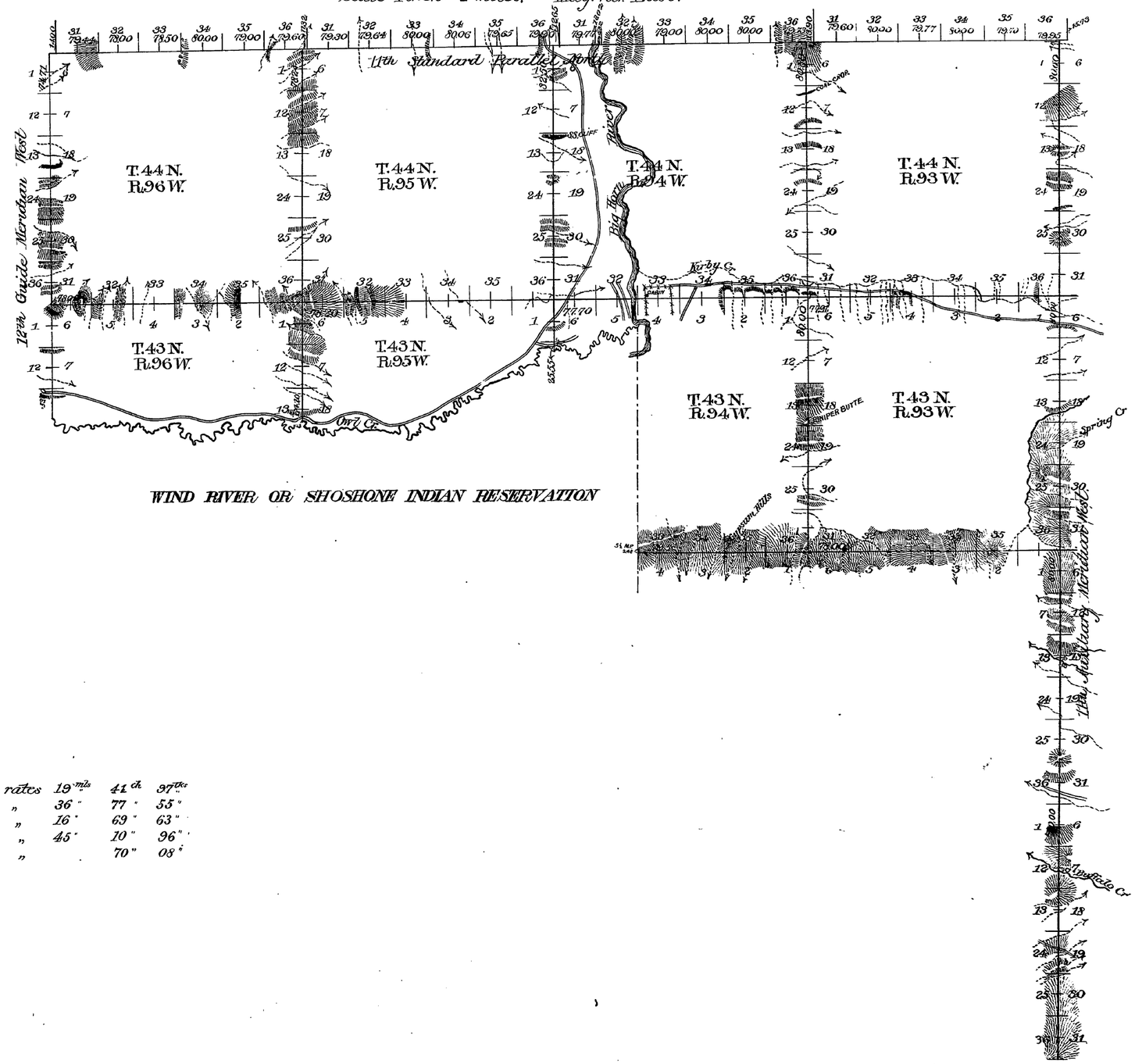

WIND RIVER OR SHOSHONE INDIAN RESERVATION

Standard lines at intermediate rates	19 mls	41 ch	37 lks
" " " minimum "	36 "	77 "	55 "
Exterior " " intermediate "	16 "	69 "	63 "
" " " minimum "	45 "	10 "	96 "
Connection " " " "		70 "	08 "

Surveys Designated	By Whom Surveyed	Date of Contract	Amount of Surveys Mls	Chs	Lks	When Surveyed	Magnetic Declin'n
11th Stand. Par.	Carpenter & Werner	April 1, 1891	23	70	61	July 8-10- 1891	17°12' East
11th Aux. Mer.	" "	" " "	24	00	60	" 5-7- "	17°04' "
12th Guide Mer.	" "	" " "	8	48	31	" 12 "	17°20' "
Exteriors	" "	" " "	62	00	59	Sept 23-30 "	17°14' "
Connections	" "	" " "		70	08	July 8-10, 1891	17°12' "

I hereby certify that the above diagram of the 11th Standard Parallel North in Ranges 93, 94, 95 and 96 West; the 11th Guide Meridian West in Townships 41, 42, 43 and 44 North; the 12th Guide Meridian West in Townships 43 and 44 North, and the Exterior Boundaries of Townships 43 North Range 93 West; Townships 44 North, Ranges 93, 94, 95 and 96 West, and Fractional Townships 43 North, Ranges 94, 95 and 96 West of the 6th Principal Meridian in Wyoming, is strictly conformable to the field notes of the Survey thereof on file in this office which have been examined and approved.

Surveyor Generals Office
Cheyenne Wyo May 21st 1892

Wm A. Richards
Surveyor General