Click Here for Field Notes

Click Here for Boundary Field Notes

4408

(4-675 a)

Fractional Township No. 44 North, Range No. 98 West of the Sixth Principal Meridian, Wyoming

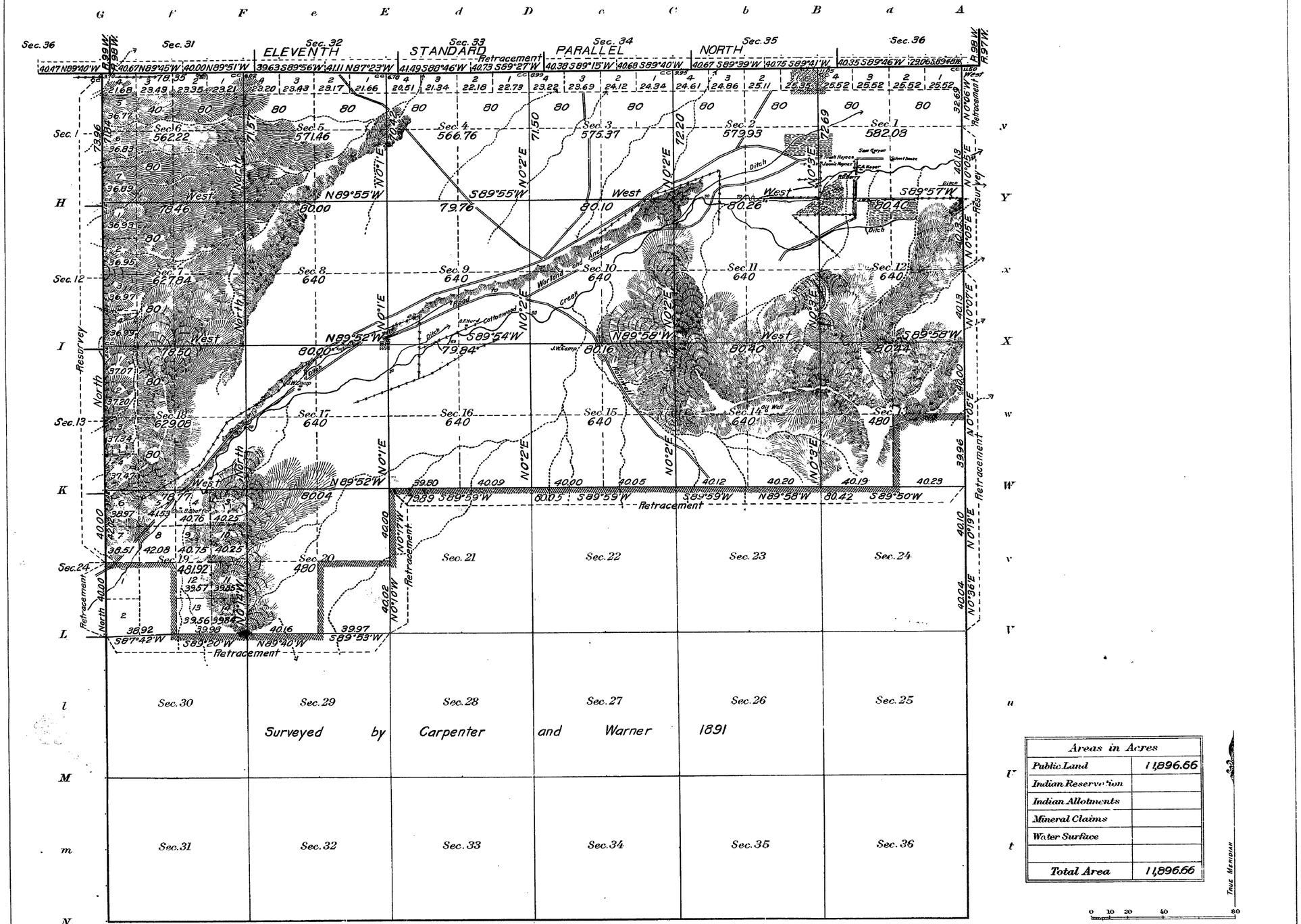

Areas in Acres	
Public Land	11,896.66
Indian Reservation	
Indian Allotments	
Mineral Claims	
Water Surface	
Total Area	11,896.66

0 10 20 40 80

Scale 40 Chains to an inch

Mean Magnetic Declination
Latitude: 43°44'N
Longitude: 108°33'W

Surveys Designated	By Whom Surveyed	Group No.	Group Date	Amount of Surveys Mls.	Amount of Surveys chs.	Amount of Surveys lks.	When Surveyed Begun	When Surveyed Completed
Subdivisions	Hans D Voigt	17	February 19, 1913	29	35	51	June 21, 1913	June 29, 1913
Connections	" "	"	" "		48	99	June 21, 1913	June 28, 1913
Retracement Subdivisions	" "	"	" "	6	79	73	June 20, 1913	June 20, 1913
Resurvey West Boundary	" "	"	" "	3	33	96	June 25, 1913	June 25, 1913
Retracement North Boundary	" "	"	" "	5	79	30	June 23, 1913	June 23, 1913
Retracement East Boundary	" "	"	" "	2	72	92	June 11, 1913	June 11, 1913
Resurvey East Boundary	" "	"	" "		80	26	June 11, 1913	June 913
Subdivisions	Carpenter & Warner	241	April 1, 1891	6	77	41	October 14, 1891	October 16, 1891
Resurvey North Boundary	" "	"	" "	5	74	56	July 14, 1891	July 14, 1891
East Boundary	" "	"	" "	1	32	66	September 13, 1891	September 13, 1891

The above map of Fractional Township No. 44 North, Range No. 98 West of the Sixth Principal Meridian, Wyoming is strictly conformable to the field notes of the survey thereof on file in this office, which have been examined and approved

U. S. Surveyor General's Office.

Cheyenne, Wyoming, November 29, 1914

Charles L. Deckes
Surveyor General.

2558-A

44 - 98

31 50

[Click Here for Field Notes](#)

4407

Township No. 44 North Range No. 98 West of the 6th Principal Meridian

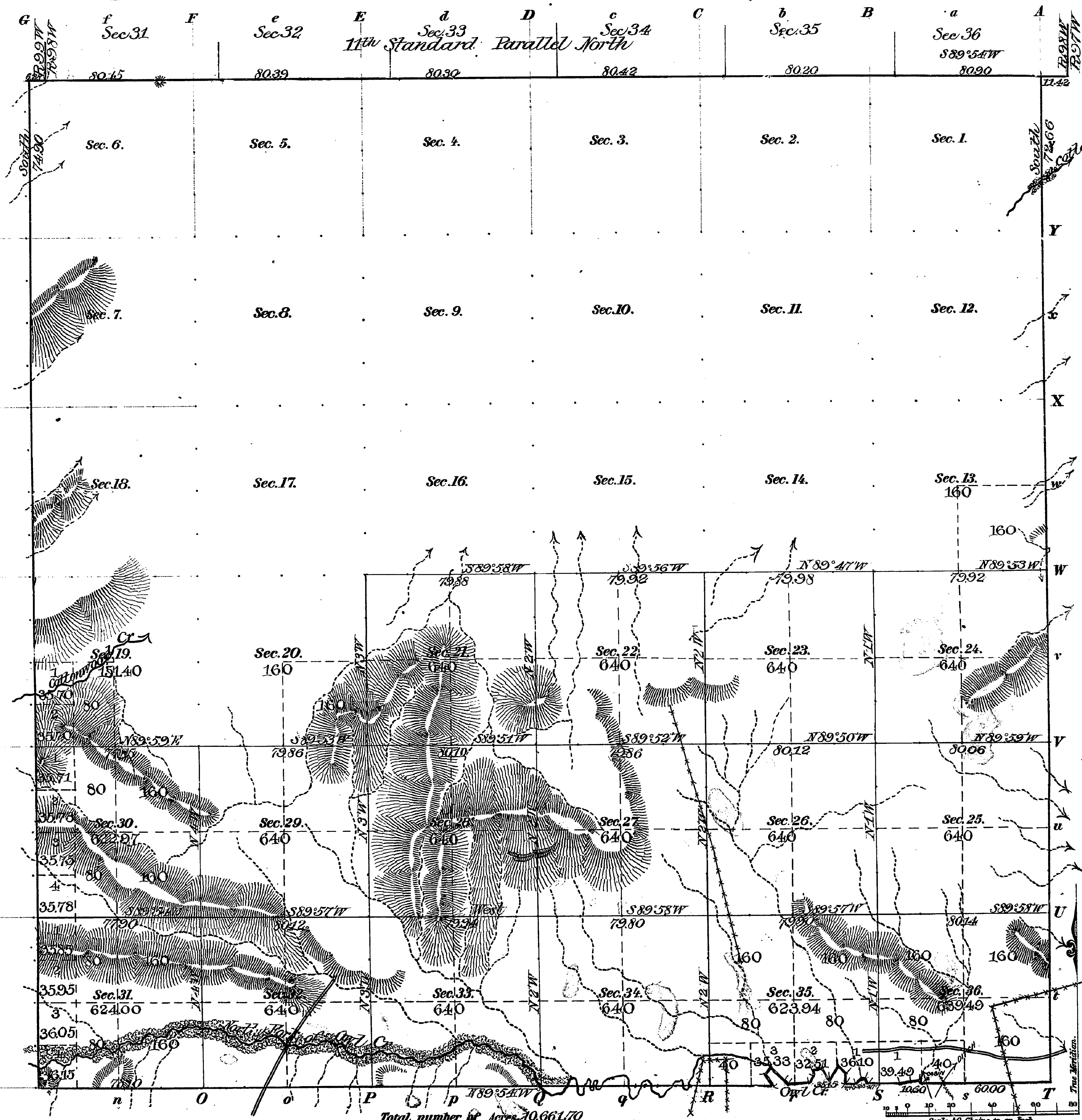

Total number of Acres 10,661.70

Meanders of								
Posts	Courses	Ch.s Lk.s	Posts	Courses	Ch.s Lk.s	Posts	Courses	Ch.s Lk.s

Subdivision lines at	intermediate rates	0 mls 37 chs 75 lks
" " "	minimum "	29" 37" 60"
Meander " "	intermediate "	0 59" 10"
" " "	minimum "	0 27" 40"

Surveys Designated	By Whom Surveyed	Date of Contract	Amount of Surveys M. Ch.s Lk.s	When Surveyed	Magnetic Declination
Township lines					
Subdivisions	Carpenter & Warner	April 1, 1891	29 75 35	Oct. 14-16, 1891	17° 25' East
Meanders	" "	" " "	1 06 50	" " "	17° 26' "

The above Map of Township No. 44 North, of Range No. 98 West of the 6th Principal Meridian, Wyoming, is strictly conformable to the field notes of the survey thereof on file in this Office, which have been examined and approved.

Surveyor General's Office,
Cheyenne, Wyo. May 21st 1892

Wm A. Richards
Sur. Gen.

2558

44 - 98

31

4371

19

EXTERIOR LINES

Scale 1 inch = 2 miles. Mag Var. East.

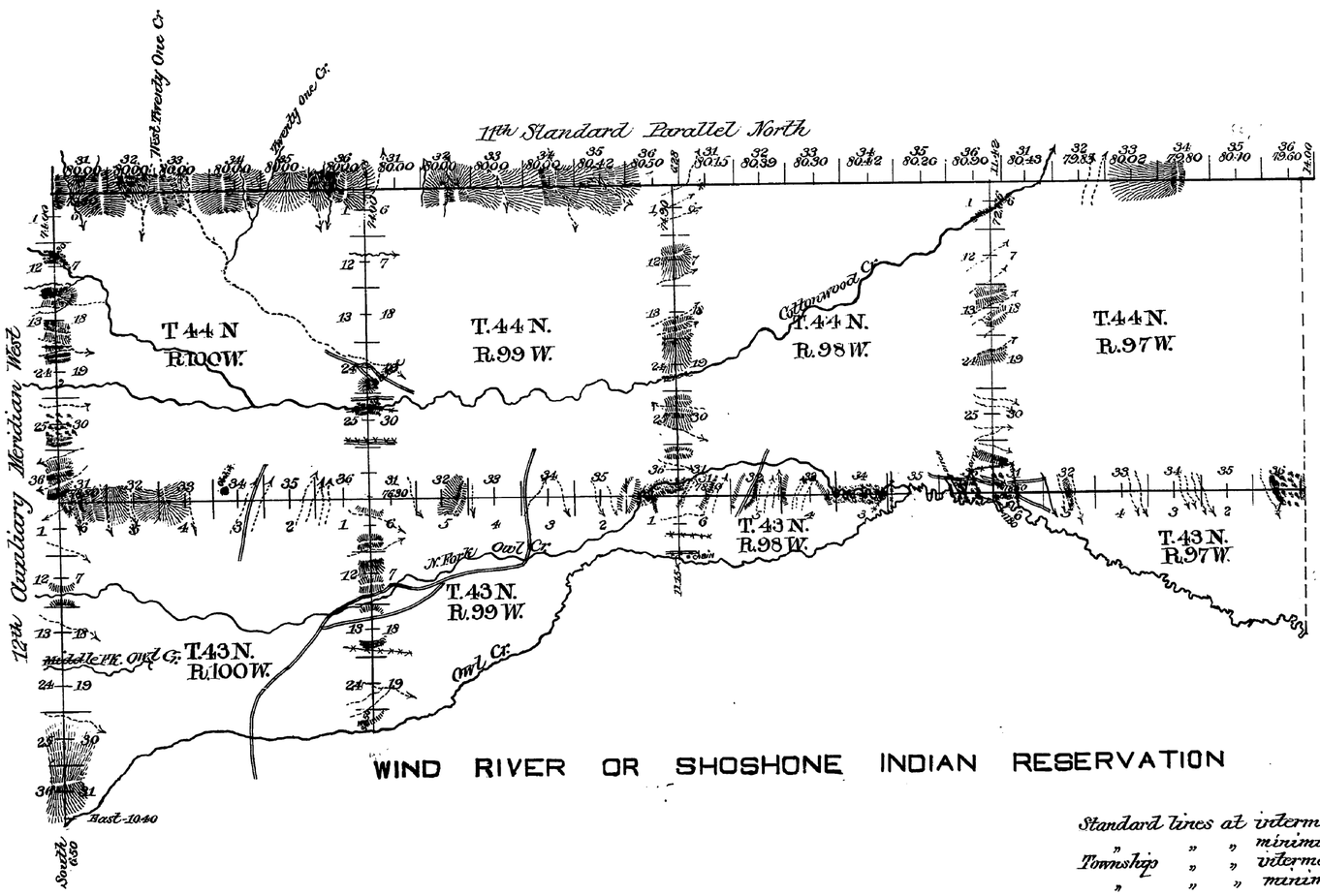

WIND RIVER OR SHOSHONE INDIAN RESERVATION

Standard lines at intermediate rates,			19 mls	44 chs	42 lks
" " " minimum "			16 "	39 "	16 "
Townships " " intermediate "			4 "	51 "	74 "
" " " minimum "			42 "	69 "	07 "

Surveys Designated	By Whom Surveyed	Date of Contract	Amount of Contract M	Chs	Lks	When Surveyed	Magnetic Declination
11th Stand. Par.	Carpenter & Warner	April 1- 1891	24	3	08	July 13-16, 1891	17° 28' East.
12th Aux. Mer	" "	" " "	12	0	50	" 17-18, "	17° 36 "
Exteriors	" "	" " "	47	40	81	Sept 18-20, 1891	17° 26 "

I hereby certify that the above diagram of the 11th Standard Parallel North in Ranges 97, 98, 99 and 100 West; the 12th Auxiliary Meridian West in Townships 42, 43 and 44 North, and the Exterior lines of Fractional Townships 43 North Ranges 97, 98, 99 and 100 West; Townships 44 North Ranges 97, 98, 99 and 100 West, of the 6th Principal Meridian, Wyoming, is strictly conformable to the field notes of the survey thereof on file in this Office which have been examined and approved.

Surveyor Generals Office
Cheyenne Wyo. May 21, 1892

Wm A. Richards
Surveyor General.

2533