4411

(4-675 a)

Survey Accepted July 17, 1917. G. L. O.

Township Nº 44 North, Range Nº 99 West of the Sixth Principal Meridian, Wyoming

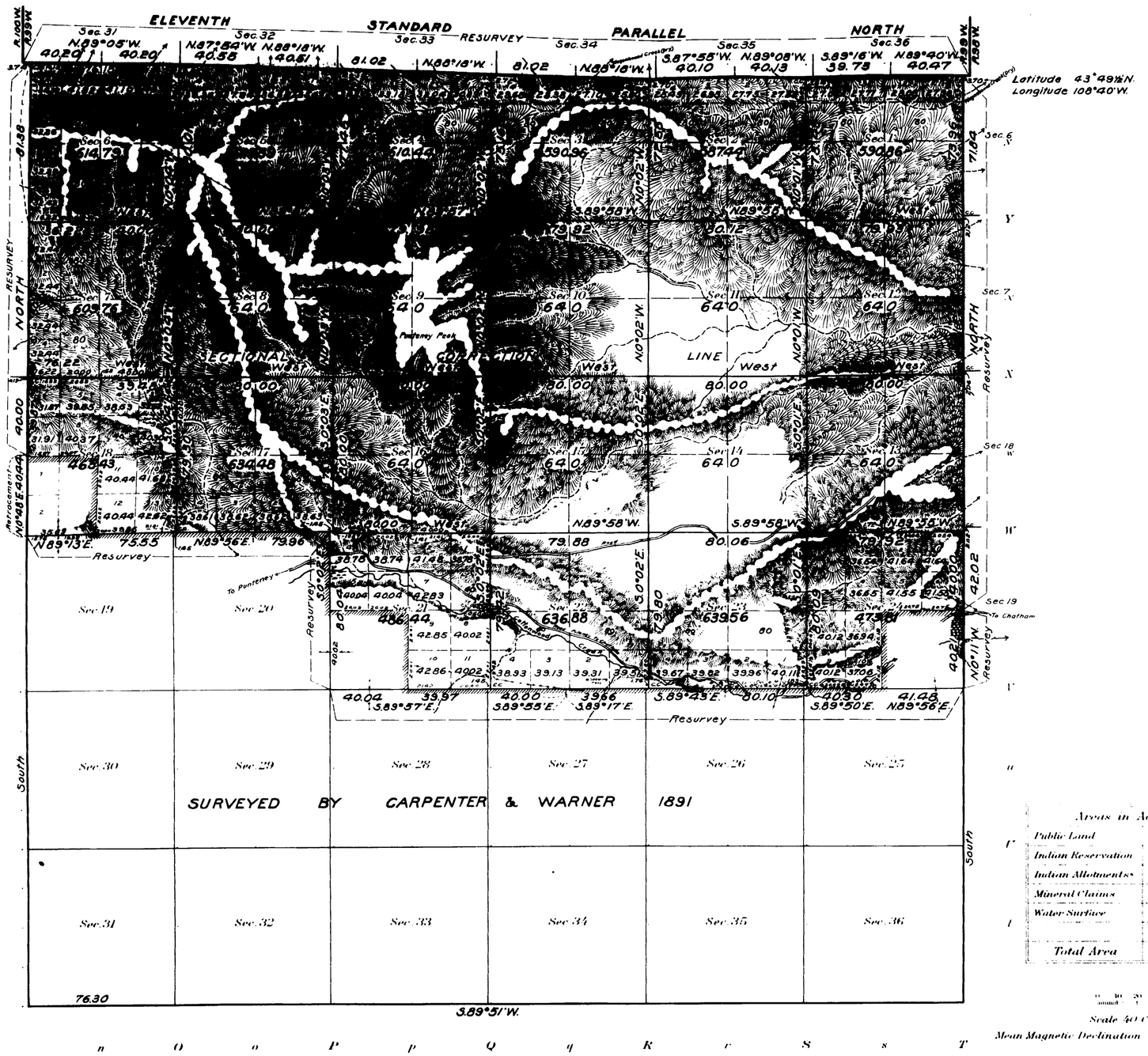

Areas in Acres	
Public Land	13330.24
Indian Reservation	
Indian Allotments	
Mineral Claims	
Water Surface	
Total Area	

Scale 40 Chains to an inch

Mean Magnetic Declination

Surveys Designated	By Whom Surveyed	Group No.	Group Date	Amount of Surveys Mls.	chs.	lks.	When Surveyed Begun	Completed
Subdivisions	Voigt and Adams	32	July 15, 1915	33	50	97	September 5, 1916	September 15, 1916
Resurvey Subdivisions	" " "	"	" " "	6	77	10	September 5, 1916	September 9, 1916
Connections	" " "	"	" " "		26	80	September 4, 1916	September 14, 1916
Resurvey 11th Standard	Emil Voigt	33	February 29, 1916	5	76	49	September 8, 1916	September 12, 1916
Resurvey West Boundary	Voigt and Adams	32	July 15, 1915	2	41	38	September 2, 1916	September 4, 1916
Retracement West Boundary	" " "	"	" " "		40	44	September 2, 1916	September 2, 1916
Resurvey East Boundary	" " "	"	" " "		40	21	September 9, 1916	September 9, 1916
Resurvey East Boundary	Hans D. Voigt	17	February 19, 1913	3	33	86	June 25, 1913	June 25, 1913

The above map of Township No. 44 North Range No. 99 West of the Sixth Principal Meridian Wyoming is strictly conformable to the field notes of the survey thereof on file in this office, which have been examined and approved

U. S. Surveyor General's Office,
Cheyenne, Wyoming June 12, 1917

Charles L. Decker
Surveyor General.

256074

Trans. to Landon
Dec. 11, 1967

44-99

31

51

Click Here for Field Notes

accession no. 4410

Township No. 44 North Range No. 99 West of the 6th Principal Meridian

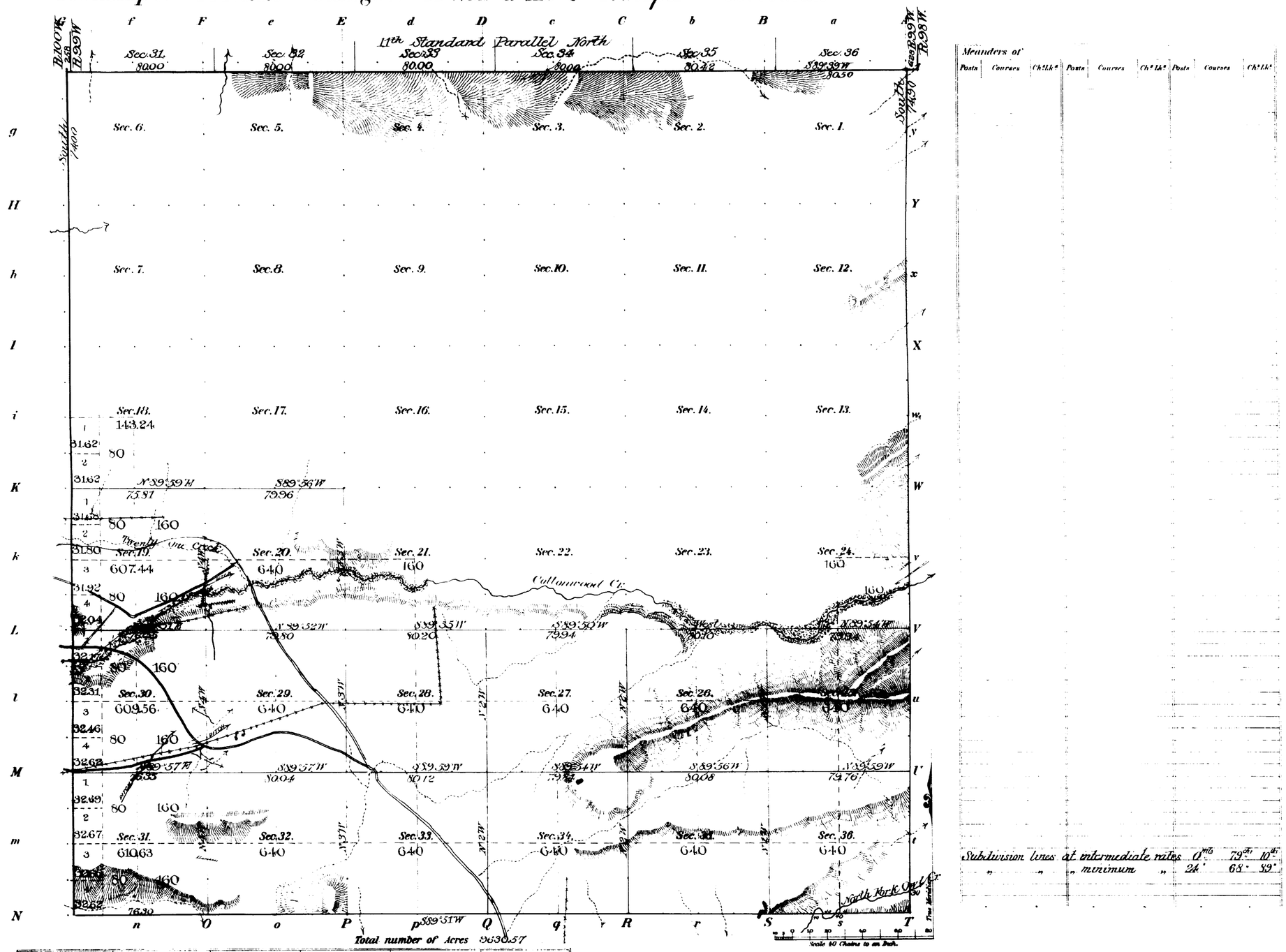

Meanders of

Posts	Courses	Ch.Lk.	Posts	Courses	Ch.Lk.	Posts	Courses	Ch.Lk.

Subdivision lines at intermediate rates 0.mls 79.ch 10.lks
" " " minimum " 24 " 68 " 32 "

Total number of Acres 9630.57

Surveys Designated	By Whom Surveyed	Date of Contract	Amount of Surveys M.	Ch.	Lk.	When Surveyed	Magnetic Declin.
Township lines							
Subdivisions	Carpenter & Werner	April 1, 1891	25	67	99	Oct 9 11 - 1891	17°31' East.

The above Map of Township No. 44 North of Range No. 99 West of the 6th Principal Meridian Wyoming is strictly conformable to the field notes of the survey thereof on file in this Office, which have been examined and approved.

Surveyor General's Office,
Cheyenne, Wyo. May 21st 1892

Wm A Richards
Sur. Gen.

2560

44-99

31

Indexed

4371

19

EXTERIOR LINES

Scale 1 inch = 2 miles. Mag Var. East.

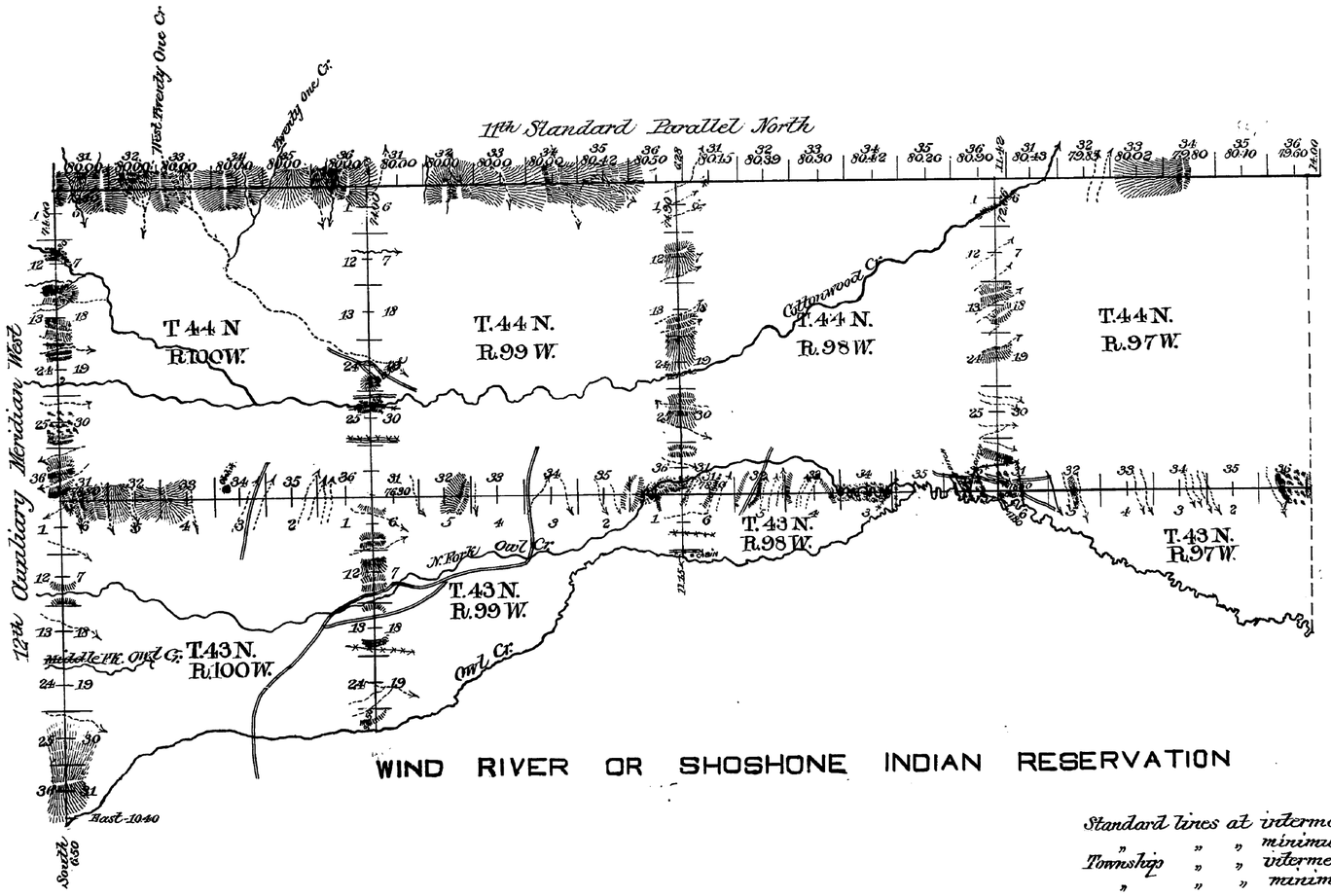

Standard lines at intermediate rates,			19 mls	44 chs	42 lks
"	"	" minimum "	16 "	39 "	16 "
Township	"	" intermediate "	4 "	51 "	74 "
"	"	" minimum "	42 "	69 "	07 "

Surveys Designated	By Whom Surveyed	Date of Contract	Amount of Contract Miles	Chs	Lks	When Surveyed	Magnetic Declination
11th Stand. Par.	Carpenter & Warner	April 1 - 1891	24	3	08	July 13-16, 1891	17° 28' East.
12th Aux. Mer	" "	" " "	12	0	50	" 17-18, "	17° 36 "
Exteriors	" "	" " "	47	40	81	Sept. 13 - 20, 1891	17° 26 "

I hereby certify that the above diagram of the 11th Standard Parallel North in Ranges 97, 98, 99 and 100 West; the 12th Auxiliary Meridian West in Townships 43 and 44 North, and the Exterior lines of Fractional Townships 43 North Ranges 97, 98, 99 and 100 West; Townships 44 North Ranges 97, 98, 99 and 100 West, and the meander lines of Tp. 42 N., R. 100 W., of the 6th Principal Meridian, Wyoming, is strictly conformable to the field notes of the survey thereof on file in this Office which have been examined and approved.

Wm. H. Richards
Surveyor General.

Surveyor General's Office
Cheyenne Wyo. May 21, 1892

2533