Click Here for Field Notes

ORIGINAL

Accepted May 29, 1920.

3150

(4-6754)

Resurvey Township No 45 North, Range No 100 West of the Sixth Principal Meridian, Wyoming

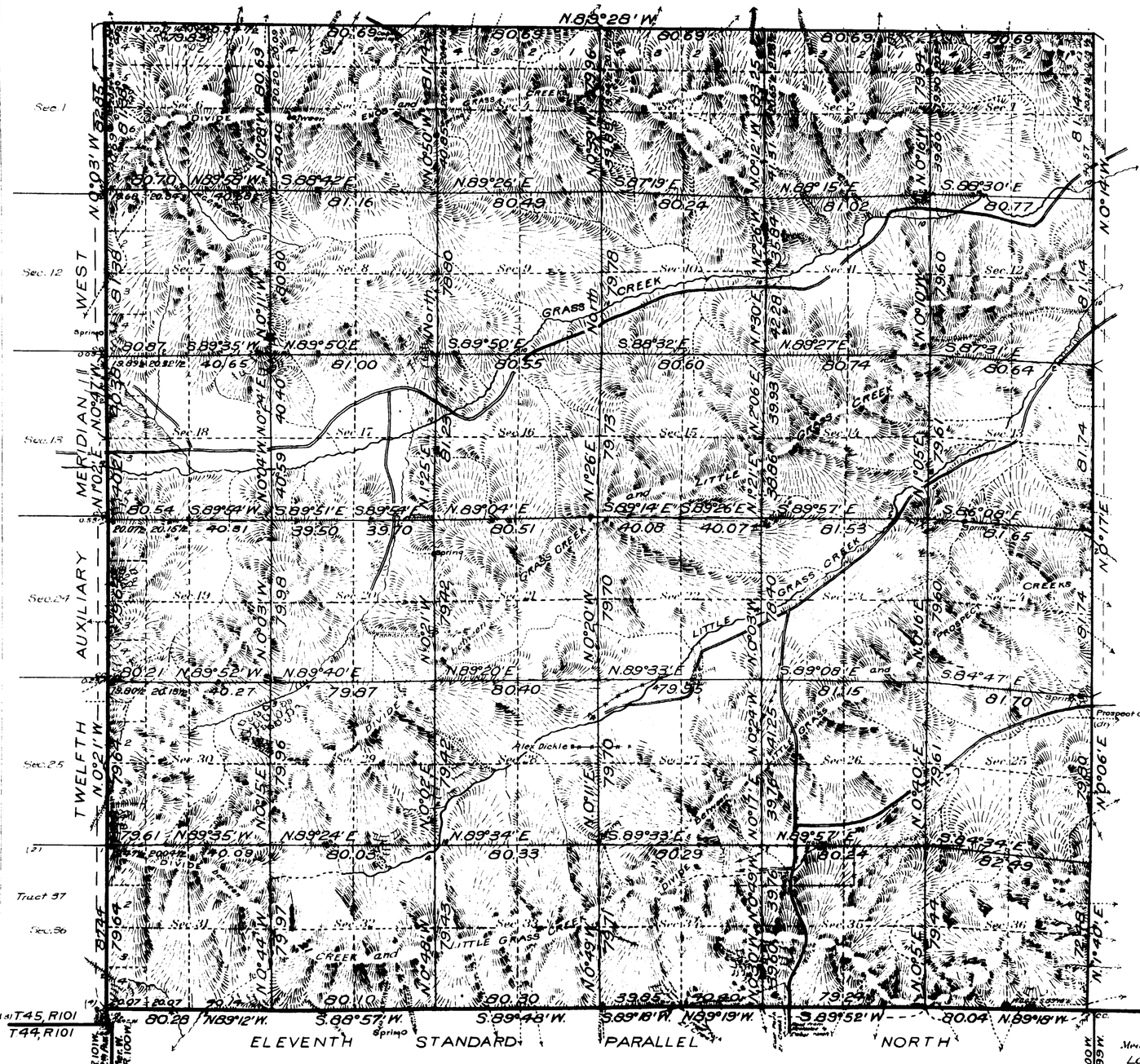

This plat of the resurvey of T. 45 N., R. 100 W., 6th P.M., delineates a retracement and reestablishment of the lines of the original survey as shown on the plat thereof approved February , 1902, in their true original position according to the best available evidence of the position of the original corners; all differences between the measurements shown on the original plat and those derived in the retracement have been distributed proportionally between accepted corners in accordance with surveying rules; reference will be made to the original plat for such data in regard to areas and more detailed description of the various subdivisions.

Areas in Acres	
Public Land	
Indian Reservation	
Indian Allotments	
Mineral Claims	
Water Surface	
Total Area	

Scale 40 Chains to an inch

Mean Magnetic Declination
Latitude 45° 49' N
Longitude 108° 47' W

Surveys Designated	By Whom Surveyed	Group No.	Group Date	Amount of Surveys Mls.	chs.	lks.	When Surveyed Begun	Completed
Resurvey Subdivisions	Davis and King	33	March 4, 1915	60	16	37	May 13, 1918	June 15, 1918
Resurvey North Bdy	Alex. Douglas	"	" "	6	03	28	Sept. 27, 1915	Sept. 28, 1916
Resurvey East Bdy	"	"	" "	5	78	04	Sept. 26, 1915	Sept. 26, 1915
Resurvey 12th Aux. Mer. W.	"	"	" "	6	02	27	Sept. 21, 1915	Sept. 23, 1915
Resurvey 11th St. Pos. N.	Emil Voigt	"	" "	5	76	47	Sept. 12, 1916	Sept. 14, 1916

Resurvey

The above map of Township No. 45 North Range No. 100 West of the Sixth Principal Meridian Wyoming is strictly conformable to the field notes of the survey thereof on file in this office which have been examined and approved.

U.S. Surveyor General's Office

Cheyenne, Wyoming January 8, 1920

Charles J. Locke
Surveyor General.

1983-A

Sent to Denver
Oct 21, '20

45-100

(25)

Click Here for Field Notes

42

3149

TOWNSHIP No. 45 NORTH RANGE No. 100 WEST of the 6th Principal MERIDIAN.

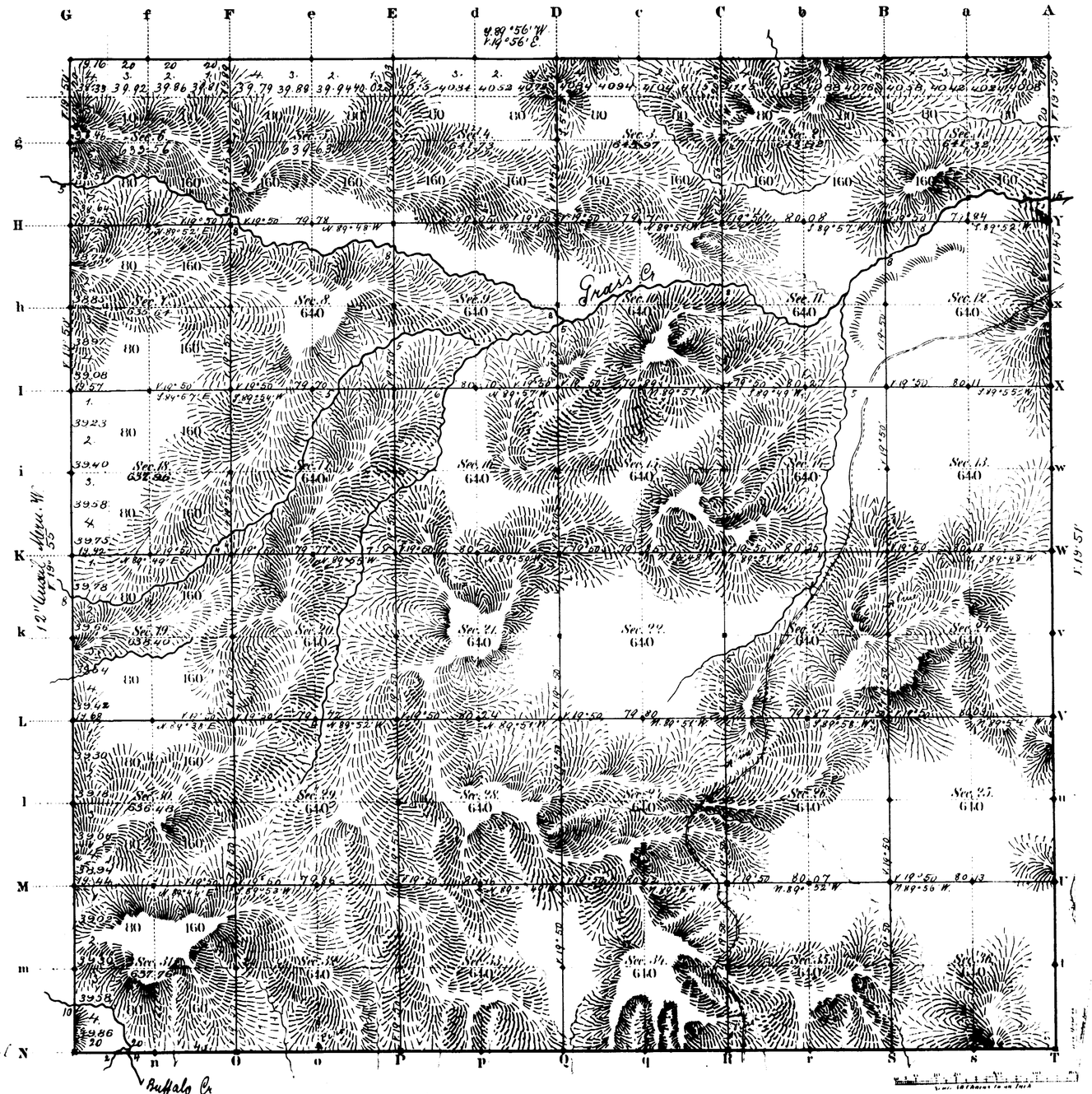

Total number of Acres 23030.27

Surveys Designated	By Whom Surveyed	Date of Contract	Amount of Surveys Mls	Chs	Lks	When Surveyed	Magnetic Declination
N. Township line	C. A. Honey	July 10, 1882	5	79	16	March 5, 1883	19° 50' East
Subdivisions	" "	" "	59	79	00	[illegible] 16 [illegible] 1883	19° 50' " "
Connections							
11th Stand. Par.	" "	" "	6	00	00	Aug 9, 1882	
12th Quad. M. W.	" "	" "	6	00	00	Aug 10 1882	
S. Township l.	W. H. Proctor	July 6 1882	0	00	00	March 7 1883	

The above Map of Township No. 45 North Range No. 100 West of the Sixth Principal Meridian Wyoming Territory is strictly conformable to the field notes of the survey thereof on file in this Office which have been examined and approved.

Surveyor General's Office. Edw. C. Davis Sur. Genl.

Cheyenne Wyoming
February 8th 1884

1983

45-100

31

4371

19

EXTERIOR LINES

Scale 1 inch = 2 miles. Mag Var. East.

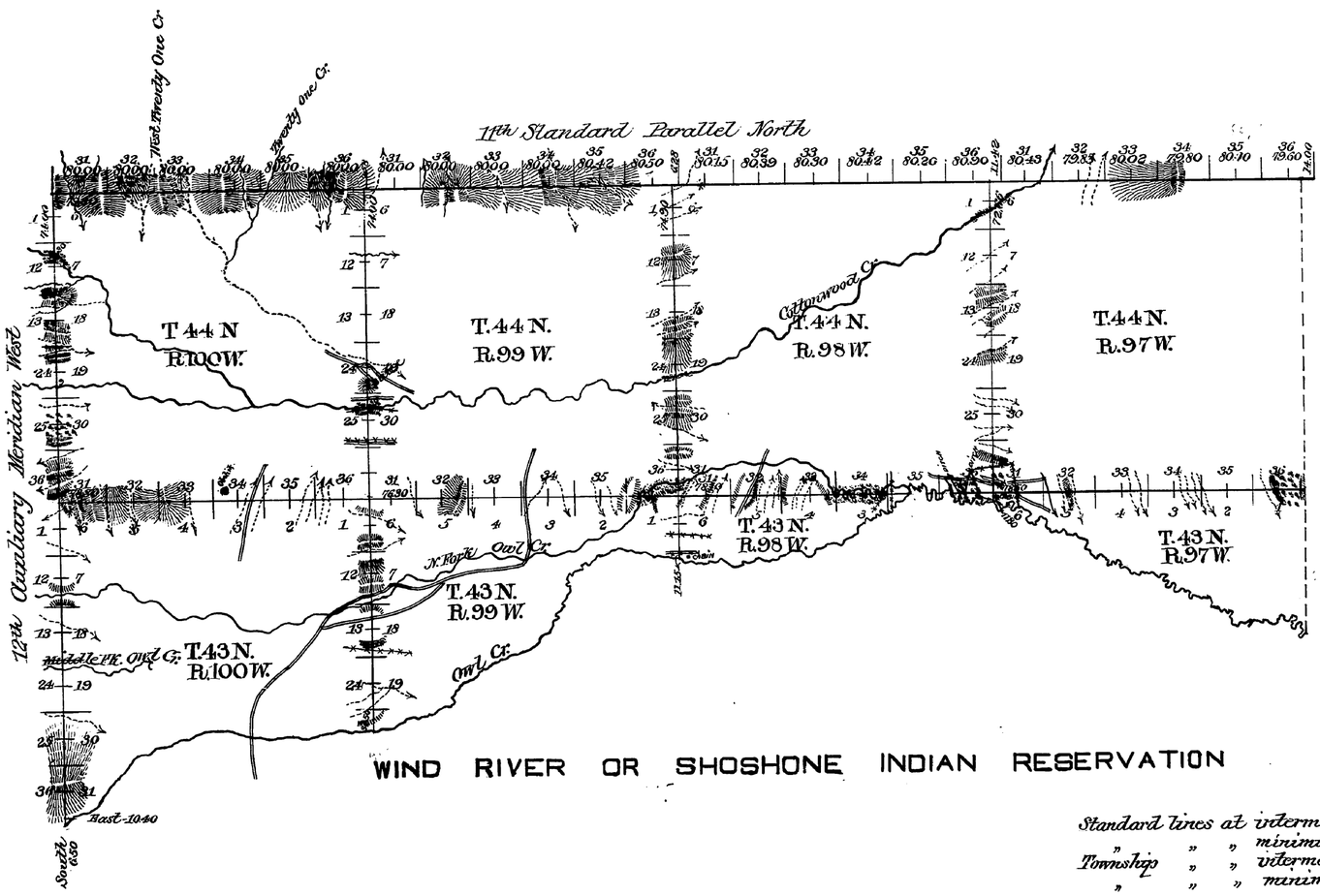

WIND RIVER OR SHOSHONE INDIAN RESERVATION

Standard lines at intermediate rates,			19 mls	44 chs	42 lks
" " " minimum "			16 "	39 "	16 "
Townships " " intermediate "			4 "	51 "	74 "
" " " minimum "			42 "	69 "	07 "

Surveys Designated	By Whom Surveyed	Date of Contract	Amount of Contract M	Chs	Lks	When Surveyed	Magnetic Declination
11th Stand. Par.	Carpenter & Warner	April 1- 1891	24	3	08	July 13-16, 1891	17° 28' East.
12th Aux. Mer	" "	" " "	12	0	50	" 17-18, "	17° 36 "
Exteriors	" "	" " "	47	40	81	Sept 18-20, 1891	17° 26 "

I hereby certify that the above diagram of the 11th Standard Parallel North in Ranges 97, 98, 99 and 100 West; the 12th Auxiliary Meridian West in Townships 42, 43 and 44 North, and the Exterior lines of Fractional Townships 43 North Ranges 97, 98, 99 and 100 West; Townships 44 North Ranges 97, 98, 99 and 100 West, of the 6th Principal Meridian, Wyoming, is strictly conformable to the field notes of the survey thereof on file in this Office which have been examined and approved.

Surveyor Generals Office
Cheyenne Wyo. May 21, 1892

Wm A. Richards
Surveyor General.

2533

(25) Indexed 3167

54

11th Standard Parallel North,

along South Boundary of Tp 45 N., Rs 100 101 W., 6th P. M.

Course West

Magnetic Variation East. Scale, 40 chs. to 1 inch

T. 45 N., R. 101 W.



T. 45 N., R. 100 W.



Surveys Designat.	By whom surv.	Date of Contract	Amt. of Surveys			When surv'd.
			mls.	chs.	lks.	
11th Stand. P. N.	C. A. Honey	July 10, 1882	12	00	00	Aug. 9, 1882 and March 2, 1883

I hereby certify that the above diagram of the 11th Stand. P. N. along S. Boundary of Tp 45 N., R 100 101 W 6th P. M. Wyoming Territory, is strictly conformable to the field notes of the survey thereof on file in this office, which have been examined and approved.

Surveyor General's Office
Cheyenne, Wyom. February 8th 1884

Edw. C. David
Surveyor General

1995

(25)

3163

50

12TH AUXILIARY MERIDIAN WEST.

On Tps. 45 to 48 N. inclusive Between Rgs. 100 & 101 W. of the 6th Prin. Mer. W. T.

Magnetic Variation 15° East in 1884.

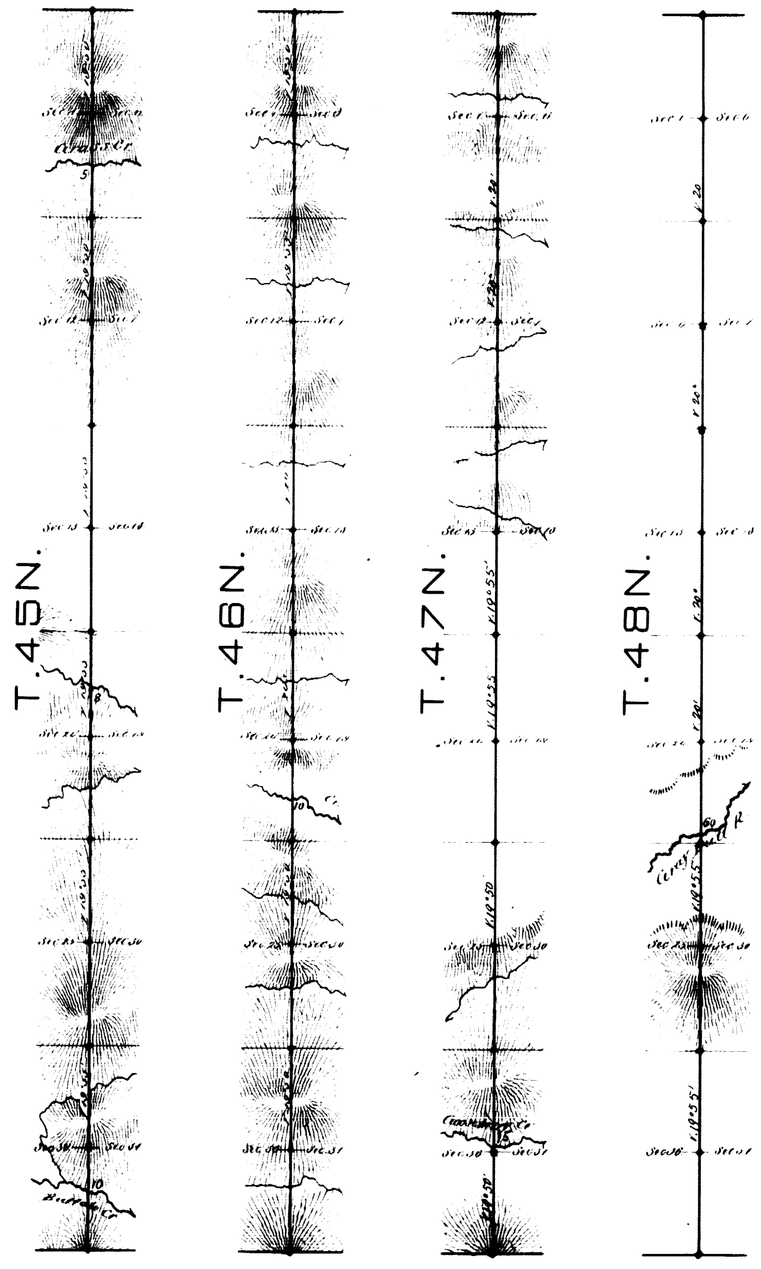

Survey's Designated	By Whom Surveyed	Date of Contract	Amount of Surveys	When Surveyed
			Miles Chs. Lks.	
12th Auxil Mer W	Chas. A. Haney	July 10 1882	24 00 00	Aug 10 to 14, 1882

1991

The above map of the 12th Auxiliary Meridian West in Tps 45 to 48 N. inclusive between Rgs 100 & 101 West of the 6th Principal Meridian Dakota is strictly conformable to the field notes of the survey thereof on file in this office which have been examined and approved

Surveyor Generals Office
Cheyenne Wyoming
February 8th 1884

Edw. C. Dana
Surveyor General

(25) Indexed

3067

EXTERIOR LINES.

Scale 3 miles to 1 inch; Magnetic Var. East.

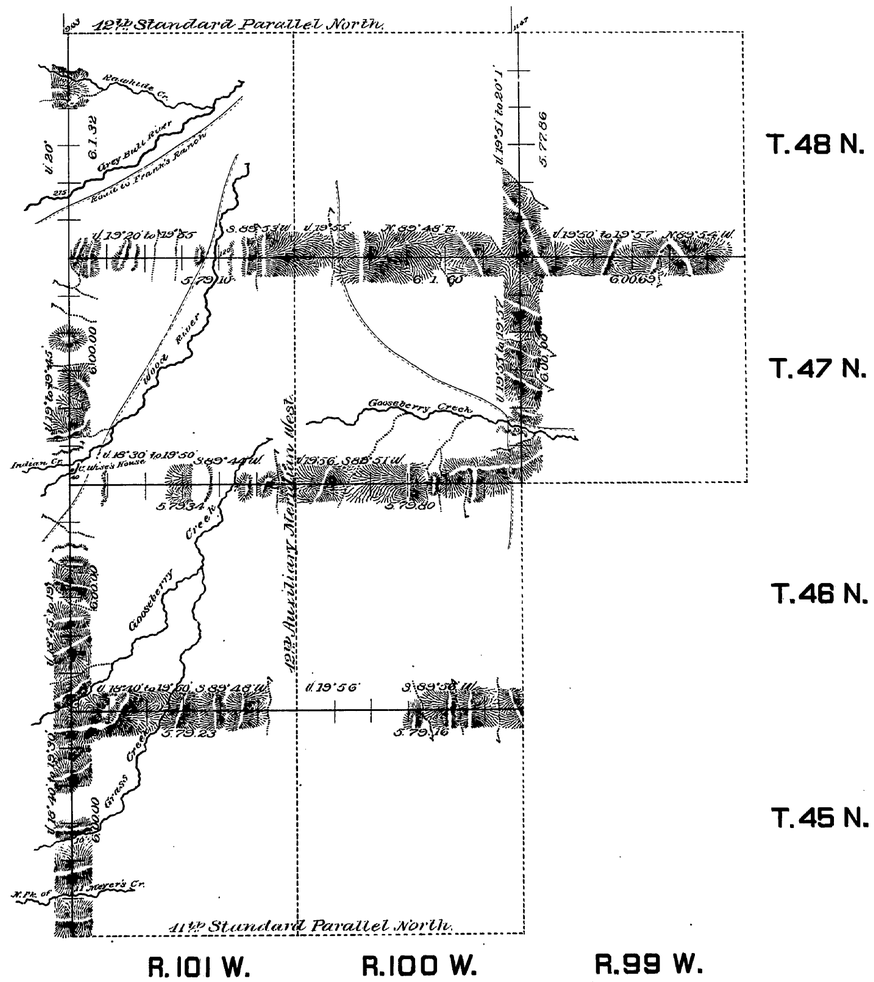

Surveys Designated.	By Whom Surveyed.	Date of Contract.	Amount of Surveys. Mls.	Chs.	Lks.	When Surveyed.
Exterior lines	C. A. Honey	July 10, 1882	77	78	10	March 3-14, 1883
Connections	" " "	" " "		21	10	" " "

I hereby certify that the above diagram of the Exterior lines of Tps. 47 & 48 North R. 99 W. and Tps. 45, 46, 47 & 48 N. R's. 100 & 101 W. of the 6th Principal Meridian - Wyoming Territory, is strictly conformable to the field notes of the Survey thereof on file in this Office, which have been examined and approved.

Surveyor General's Office,
Cheyenne, Wyoming,
February 8th 1884.

Edw. C. Laird
Surveyor General.

1957