2482

(4-675a)

Survey Accepted September 18, 1917
G L O

Resurvey Township No. 45 North, Range No. 98 West of the Sixth Principal Meridian, Wyoming

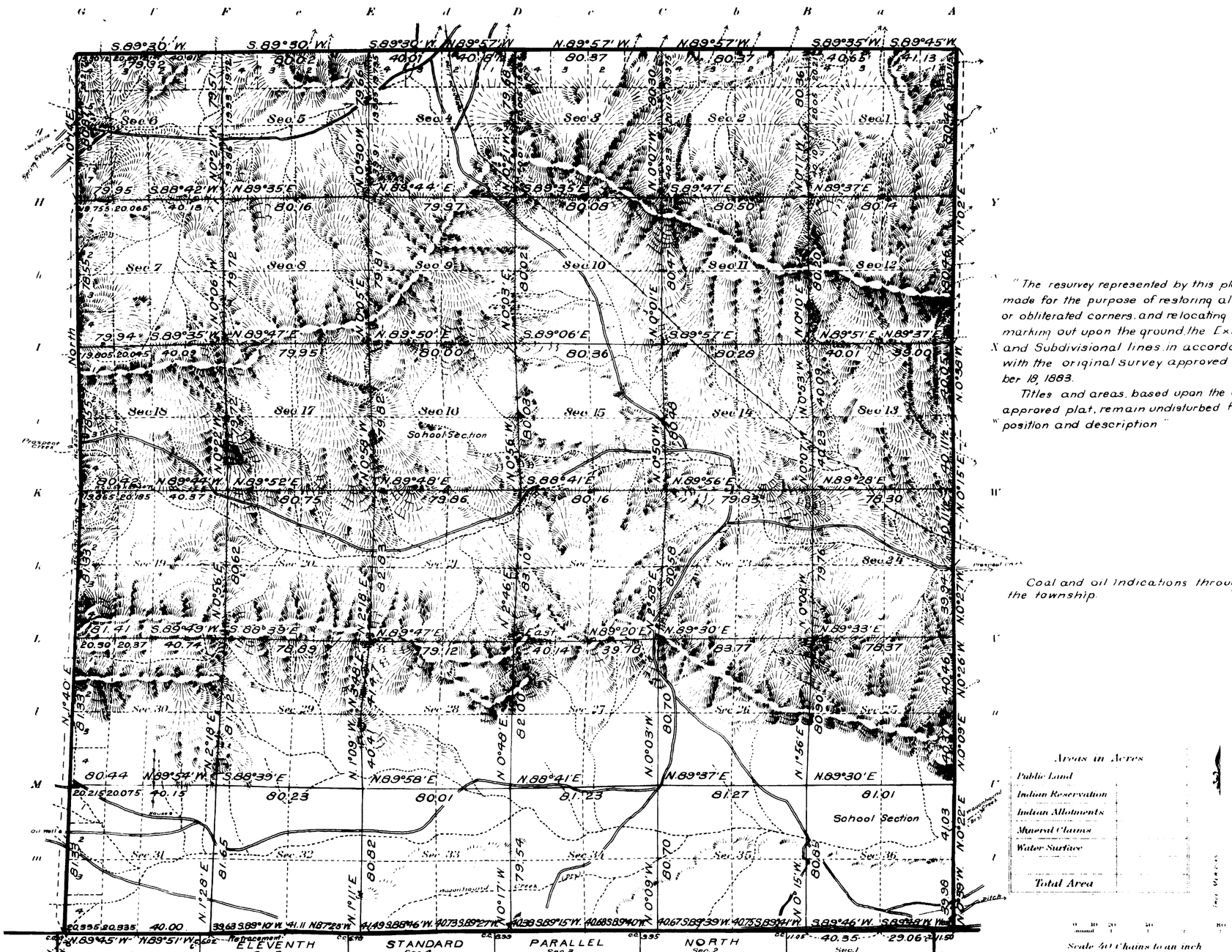

"The resurvey represented by this plat was made for the purpose of restoring all lost or obliterated corners, and relocating and marking out upon the ground the Exterior and Subdivisional lines in accordance with the original survey approved September 18, 1883.

Titles and areas, based upon the original approved plat, remain undisturbed for position and description"

Coal and oil indications throughout the township.

Areas in Acres	
Public Land	
Indian Reservation	
Indian Allotments	
Mineral Claims	
Water Surface	
Total Area	

Scale 40 Chains to an inch

Mean Magnetic Declination
Latitude 43° 49' N.
Longitude 108° 33' W.

Surveys Designated	By Whom Surveyed	Group No.	Group Date	Amount of Surveys Mls.	chs.	lks.	When Surveyed Begun	Completed
Resurvey Subdivisions	Voigt and Douglas	32	March 3, 1915	60	23	08	June 29, 1915	July 17, 1915
Resurvey East Township Line	" "	"	" " "	6	02	98	July 2, 1915	July 2, 1915
Resurvey West Township Line	" "	"	" " "	6	01	96	July 7, 1915	July 16, 1915
Resurvey North Township Line	" "	"	" " "	6	02	05½	June 4, 1915	July 19, 1915
Retracement 11th Standard Parallel N.	" "	"	" " "		39	63	July 12, 1915	July 12, 1915
Retracement 11th Standard Parallel N.	Hans D. Voigt	17	February 19, 1913	5	47	39	June 23, 1915	June 23, 1915
Resurvey 11th Standard Parallel N.	Carpenter & Warner	Cont 24	April 1, 1891	6	02	36	July 14, 1891	July 14, 1891

The above map of Resurvey Township No. 45 North Range No. 98 West of the Sixth Principal Meridian Wyoming, is strictly conformable to the field notes of the survey thereof on file in this office, which have been examined and approved

U. S. Surveyor General's Office.

Cheyenne, Wyoming February 5, 1917

Charles L. Decker
Surveyor General.

45 - 98

1732-A

Click Here for Field Notes

2481

TOWNSHIP No. 45 NORTH. RANGE No. 98 WEST of the 6TH Principal MERIDIAN.

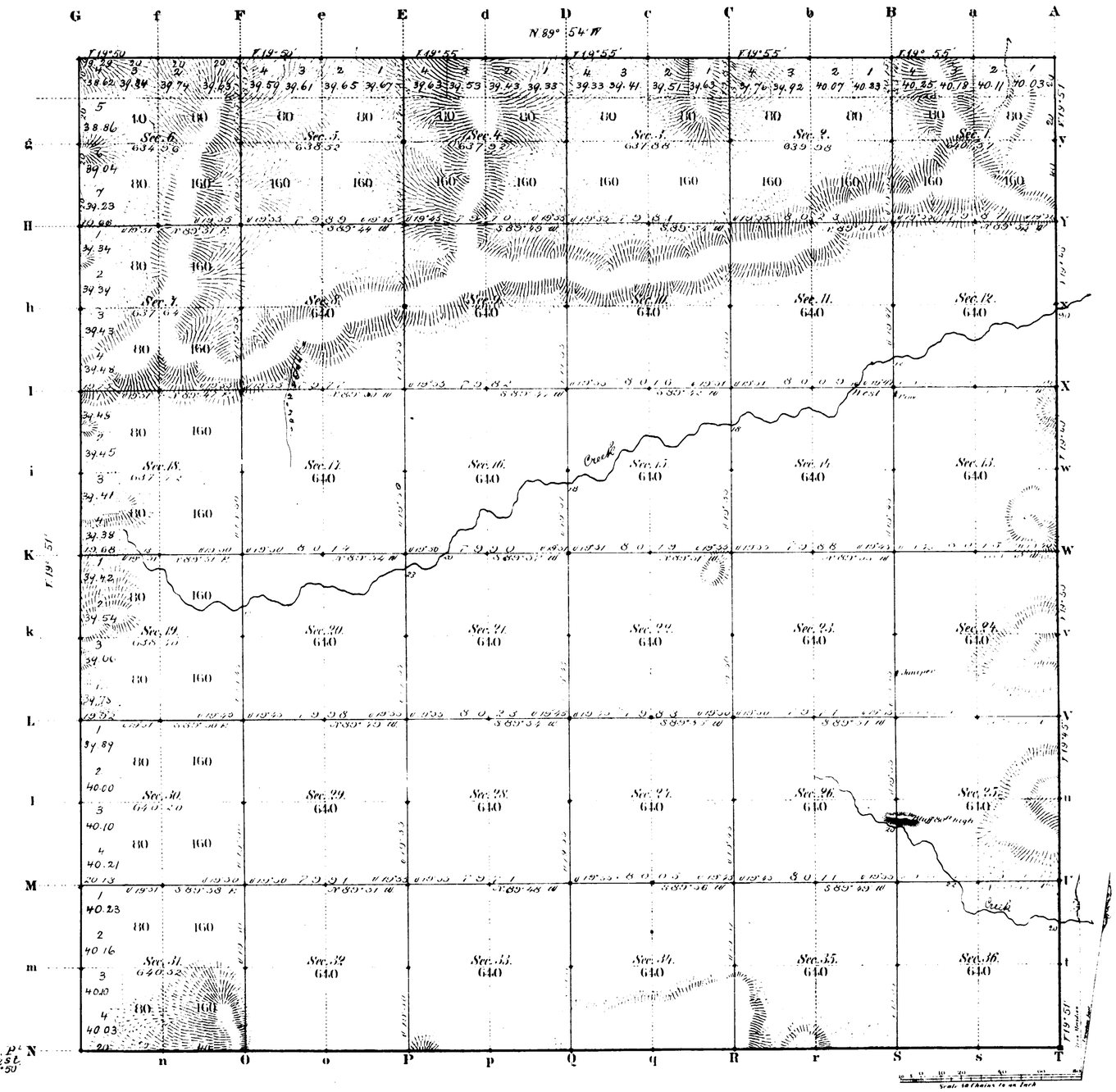

Total number of Acres 23 024 41

Surveys Designated	By Whom Surveyed	Date of Contract	Amount of Surveys Miles	Chains	Links	When Surveyed	Magnetic Declination
E. & W. N. Township lines	W. H. Proctor	July 6, 1882	17	72	29	March 4, 7, 8, 1883	19° 50' East
Subdivisions	" " "	" " "	52	77	06	Mar. 21 23, 1883	19° 50' "
Connections							
11th Stand. P.N.	W. H. Proctor	July 6, 1882	5	00	00	Aug. 8, 1882	

The above Map of Township No. 45 North Range No. 98 West of the Sixth Principal Meridian Wyoming Territory is strictly conformable to the field notes of the survey thereof on file in this Office, which have been examined and approved

Surveyor Generals Office,
Cheyenne, Wyoming
September 18th 1883

Edw. C. Dawes
Surv. Genl

A. Gast & Co. St Louis Mo.

1732

45 - 98

31

Indexed

4371

19

EXTERIOR LINES

Scale 1 inch = 2 miles. Mag Var. East.

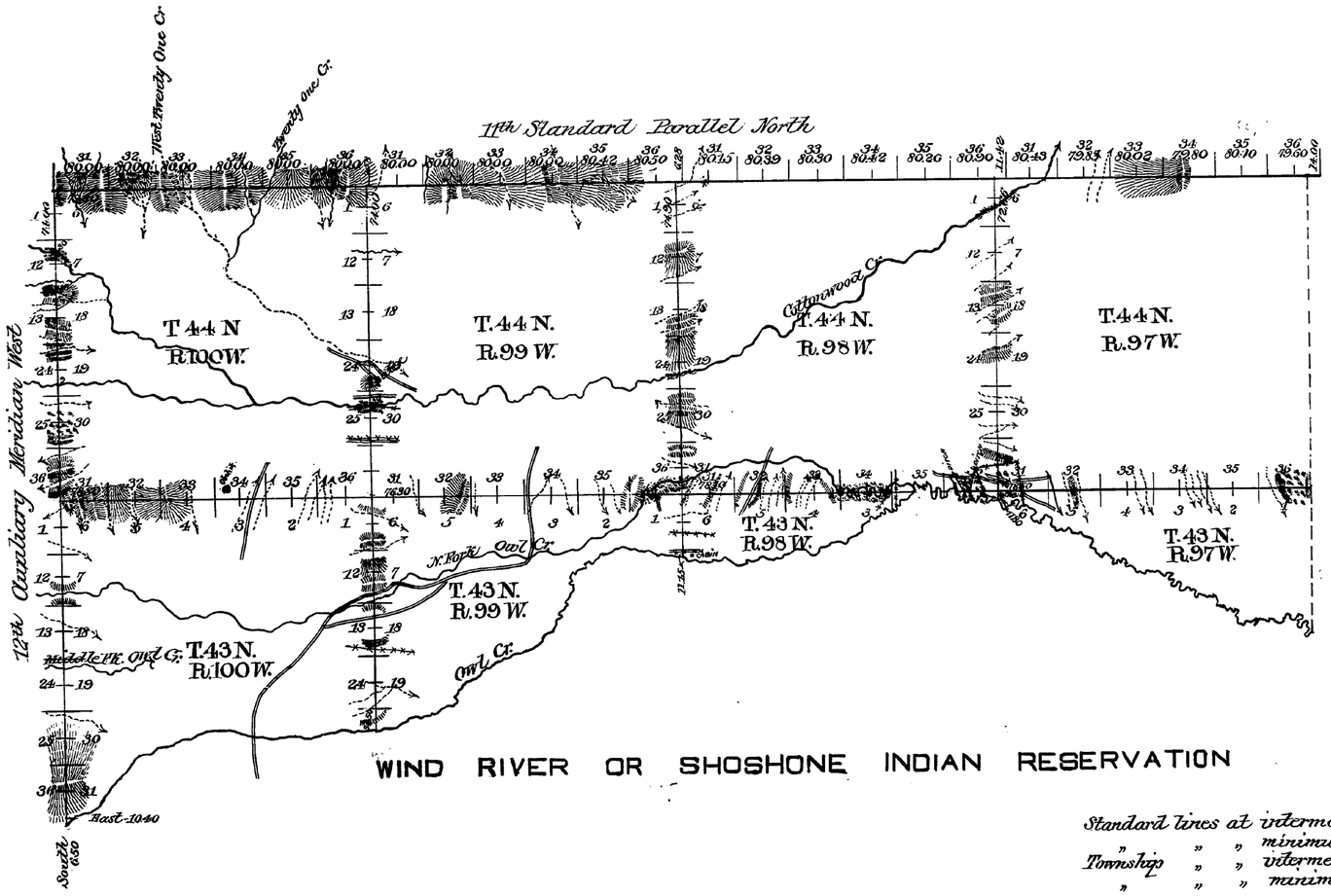

Standard lines at intermediate rates,			19 mls	44 chs	42 lks
"	"	" minimum "	16 "	39 "	16 "
Township	"	" intermediate "	4 "	51 "	74 "
"	"	" minimum "	42 "	69 "	07 "

Surveys Designated	By Whom Surveyed	Date of Contract	Amount of Contract Miles	Chs	Lks	When Surveyed	Magnetic Declination
11th Stand. Par.	Carpenter & Warner	April 1 - 1891	24	3	08	July 13-16, 1891	17° 28' East.
12th Aux. Mer	" "	" " "	12	0	50	" 17-18, "	17° 36 "
Exteriors	" "	" " "	47	40	81	Sept. 13 - 20, 1891	17° 26 "

I hereby certify that the above diagram of the 11th Standard Parallel North in Ranges 97, 98, 99 and 100 West; the 12th Auxiliary Meridian West in Townships 43 and 44 North, and the Exterior lines of Fractional Townships 43 North Ranges 97, 98, 99 and 100 West; Townships 44 North Ranges 97, 98, 99 and 100 West, and the meander lines of Tp. 42 N., R. 100 W., of the 6th Principal Meridian, Wyoming, is strictly conformable to the field notes of the survey thereof on file in this Office which have been examined and approved.

Wm. H. Richards
Surveyor General.

Surveyor General's Office
Cheyenne Wyo. May 21, 1892

2533

(23)
Index 8

2503

11TH STANDARD PARALLEL NORTH

ALONG SOUTH BOUNDARY OF TOWNSHIP 45 NORTH, RANGES 97, 98 AND 99 WEST 6TH PRINCIPAL MERIDIAN WYOMING TERRITORY.

COURSE WEST.

Magnetic Variation East.
Scale 40 Chains to 1 Inch.

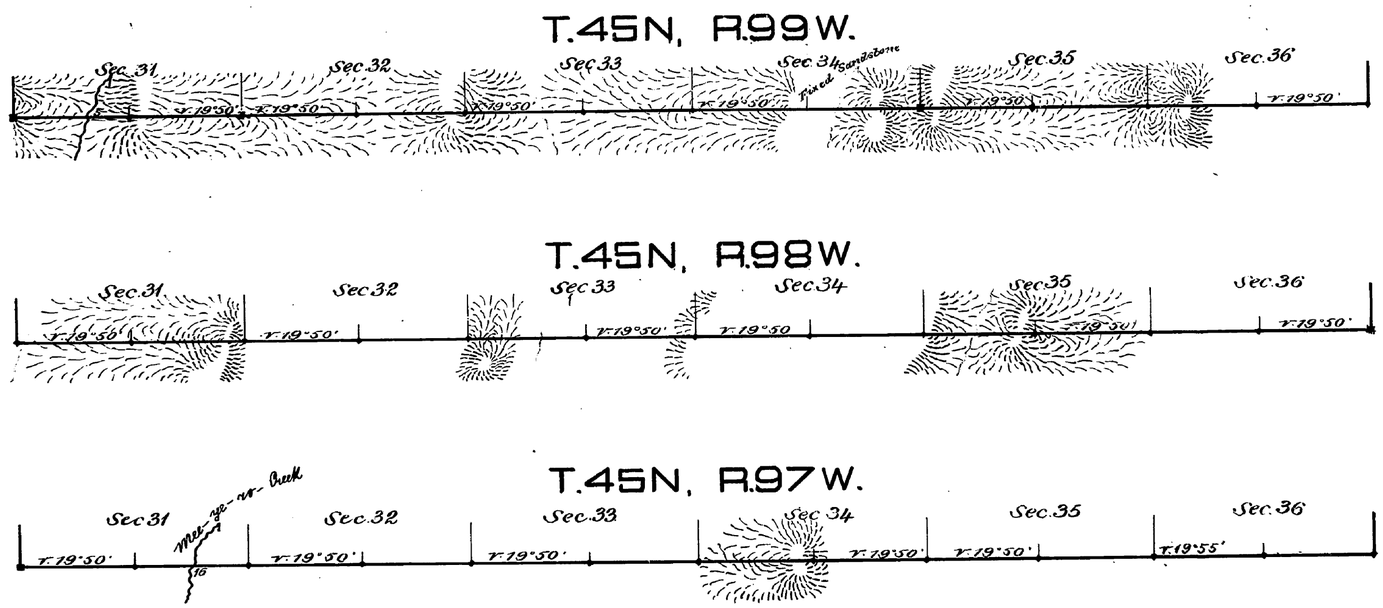

Surveys Designated	By Whom Surveyed	Date of Contract	Amount of Surveys Mls. Chs. Lks.	When Surveyed.
11th Standard Prl. N.	W. H. Proctor.	July 6, 1882	18 00.00.	August 8 & 9, 1882

I hereby certify that the above Map of 11th Stand. Prl. N. along S. Bdy. of Tshp. 45 N., Rgs. 97, 98 & 99 W., 6th Prpl. Mer. Wyo. Ter. is strictly conformable to the field notes of the survey thereof on file in this Office, which have been examined and approved.

Surveyor General's Office,
Cheyenne, Wyoming. September 18th 1883.

Edw. G. David
Surr Genl.

1747

(23) Indexed

2502

7

EXTERIOR LINES.

Scale 3 miles to 1 inch Magnetic Variation E.



T. 48N.

T. 47N.

T. 46N.

T. 45N.

R.99W. R.98W. R.97W.

Surveys Designated	By Whom Surveyed	Date of Contract	Amount of Surveys			When Surveyed.
			miles	chains	links	
Exterior Lines	W.H. Proctor	July 6th 1882	107	70	66	March 1-14, 1883
Connections	" " "	" " "		25	46	" " "

I hereby certify that the above diagram of the Exterior Lines of Tp's 45, 46, 47 & 48 N., R's 97 & 98 W. and Tp's 45 & 46 N., R. 99 W., of the 6th P.M. Wyoming Territory, is strictly conformable to the field notes of the survey thereof on file in this Office, which have been examined and approved.

Surveyor General's Office
Cheyenne Wyoming September 18th 1883 } Edw. C. David Sur. Genl.

1746