Click Here for Field Notes

Click Here for Boundary Field Notes

(4-675 a)

Survey Accepted September 18, 1917
G.L.O.

Resurvey Township No 46 North, Range No 97 West of the Sixth Principal Meridian, Wyoming



The resurvey represented by this plat was made for the purpose of restoring all lost or obliterated corners, and relocating and marking out upon the ground the Exterior and Subdivisional lines in accordance with the original survey, approved September 18, 1883.
Titles and areas based upon the original approved plat, remain undisturbed for position and description.

Coal and oil indications throughout the township

Areas in Acres	
Public Land	
Indian Reservation	
Indian Allotments	
Mineral Claims	
Water Surface	
Total Area	

Scale 40 Chains to an inch

Mean Magnetic Declination
Latitude 43°54' N.
Longitude 108°26' W.

Surveys Designated	By Whom Surveyed	No.	Date	Amount of Surveys Mls.	chs.	lks.	When Surveyed Begun	Completed
Resurvey Subdivisions	Voigt and Douglas	32	March 3, 1915	60	20	97	June 12, 1915	June 28, 1915
Resurvey North Township Line	" " "	"	" " "	6	05	68	June 15, 1915	June 15, 1915
Resurvey West Township Line	" " "	"	" " "	6	02	70	June 3, 1915	June 22, 1915
Resurvey South Township Line	" " "	"	" " "	5	76	02	June 5, 1915	June 19, 1915
Resurvey 12th Guide Meridian West	Milford W. Utterback	7	April 3, 1911	6	10	92	Oct. 24, 1912	Oct. 24, 1912

The above map of Resurvey Township No. 46 North, Range No. 97 West of the Sixth Principal Meridian Wyoming is strictly conformable to the field notes of the Resurvey thereof on file in this office, which have been examined and approved

U. S. Surveyor General's Office,
Cheyenne Wyoming February 5, 1917

Charles L. Decker
Surveyor General

1729-A

46-97
Trans to Lander
Dec 16, 1917

(98)

Click Here for Field Notes

Accession no 2475

TOWNSHIP No 46 NORTH. RANGE No 97 WEST of the 6th Principal MERIDIAN.

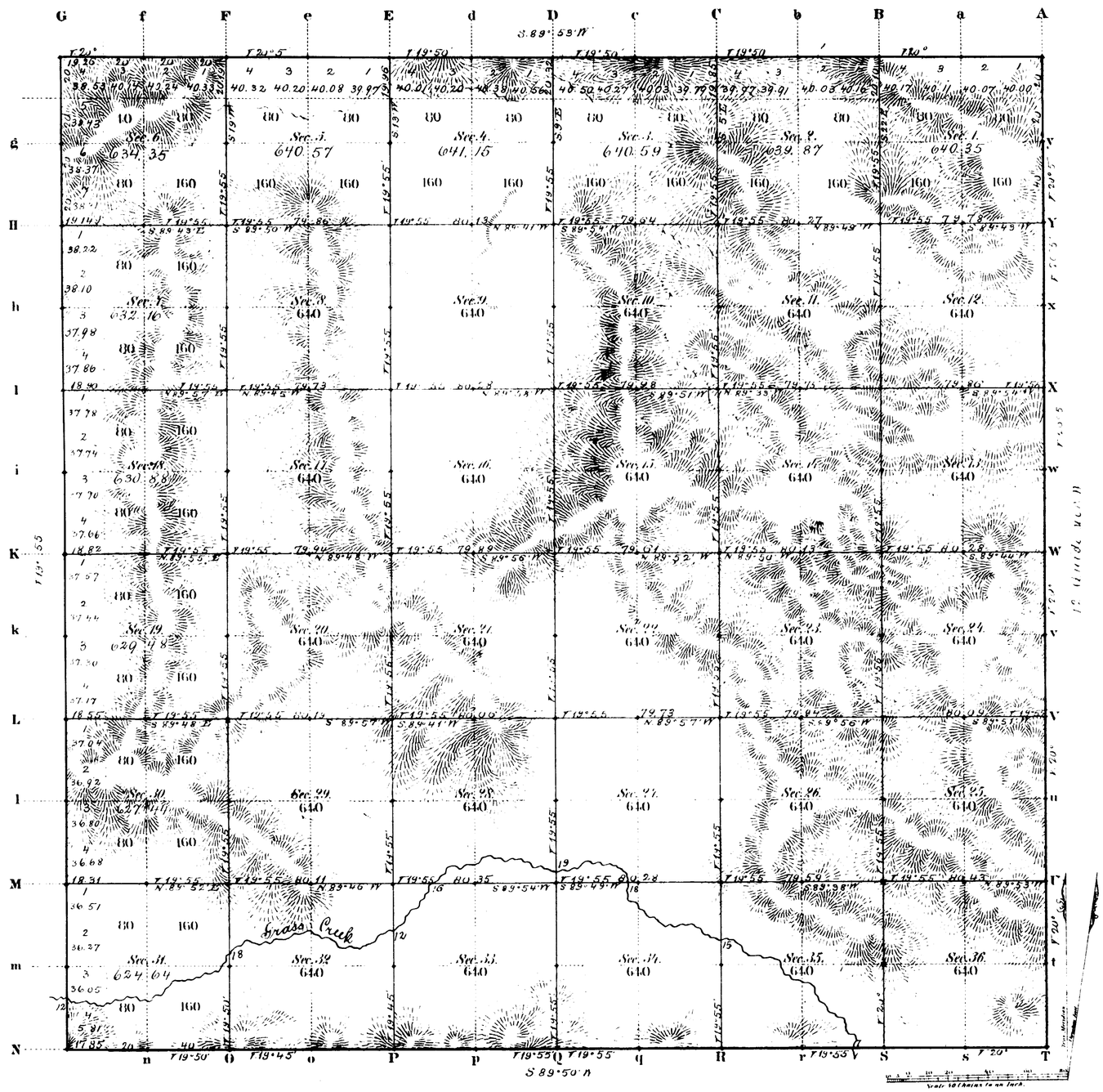

Total number of Acres 22981.48

Surveys Designated	By Whom Surveyed	Date of Contract	Amount of Surveys Mls	Chs	Lks	When Surveyed	Magnetic Declination
8 W N Township lines	W. H. Preston	July 6, 1882	17	78	11	March 2, 3 1883	19° 50' East
Subdivisions	" " "	" " "	59	78	04	March 29-Apr 2, 1883	19° 55' " "
Connections							
12th Guide N. W	Charles A. Haney	Jan. 12, 1887	5	00	00	May 17, 1882	

The above Map of Township No 46 North Range No 97 West of the Sixth Principal Meridian Wyoming Territory is strictly conformable to the field notes of the survey thereof on file in this Office, which have been examined and approved

Surveyor Generals Office,
Cheyenne Wyoming
September 18th 1883

[signature] Dep. Surv. Gen.l

A. Gast & Co. St. Louis Mo.

1729

46 - 97

(23) Indians

2502

Click Here for Field Notes

EXTERIOR LINES.

Scale 3 miles to 1 inch Magnetic Variation E.

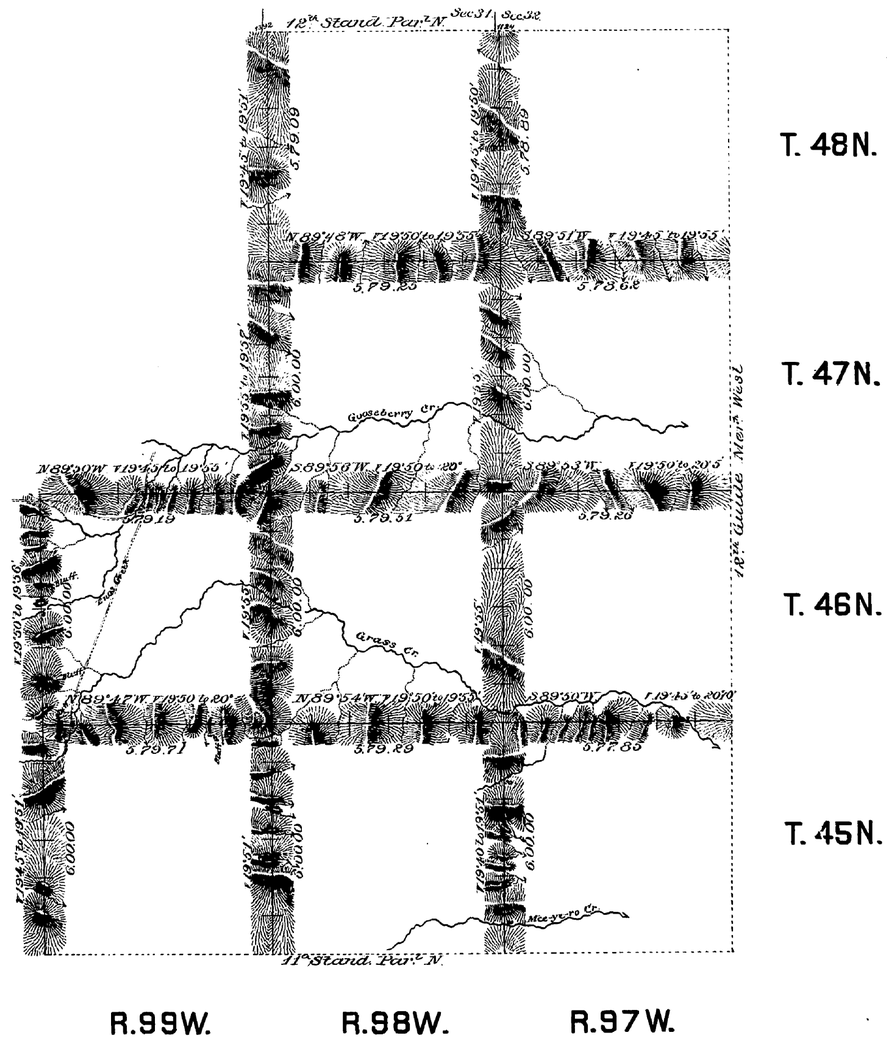

Surveys Designated	By Whom Surveyed	Date of Contract	Amount of Surveys			When Surveyed.
			Mls	Chs	Lks	
Exterior Lines	W.H. Proctor	July 6th 1882	107	70	66	March 1-14, 1883
Connections	" " "	" " "		25	46	" " "

I hereby certify that the above diagram of the Exterior Lines of Tp's 45, 46, 47 & 48 N., R's 97 & 98 W. and Tp's 45 & 46 N., R. 99 W., of the 6th P.M. Wyoming Territory, is strictly conformable to the field notes of the survey thereof on file in this Office, which have been examined and approved.

Surveyor General's Office
Cheyenne Wyoming September 18th 1883 } Edw. C. Davis Sur. Genl.

1746

(R2) Indexed

2367

Click Here for Field Notes

52

12TH GUIDE MERIDIAN WEST.

In townships 45 to 52 North inclusive, between Ranges 96 & 97 West of the 6th Principal Meridian Wyo. Ter.
Magnetic Variation East. Scale 3 miles to one inch.



Surveys Designated	By Whom Surveyed	Date of Contract	Amount of Surveys Mls	Chs	Lks	When Surveyed
12th Guide Mer. W.	Charles A. Honey	Jan. 12th 1882	48	00	00	May 16-30, 1882
Connections	" "	" " "		09	54	May 16th "

I hereby Certify that the above diagram of the 12th Guide Meridian West, in Townships 45 to 52 North, inclusive, between Ranges 96 & 97 West of the 6th Principal Meridian, Wyoming Territory, is strictly conformable to the field notes of the survey thereof on file in this Office, which have been examined and approved.

Surveyor General's Office
Cheyenne Wyoming
Sept. 8th 1883

Edw. C. David Surv. Gen.

1687