(3)

Click Here for Field Notes

101

1798

TOWNSHIP No. 42 NORTH, RANGE No. 81 WEST of the 6TH Principal MERIDIAN.

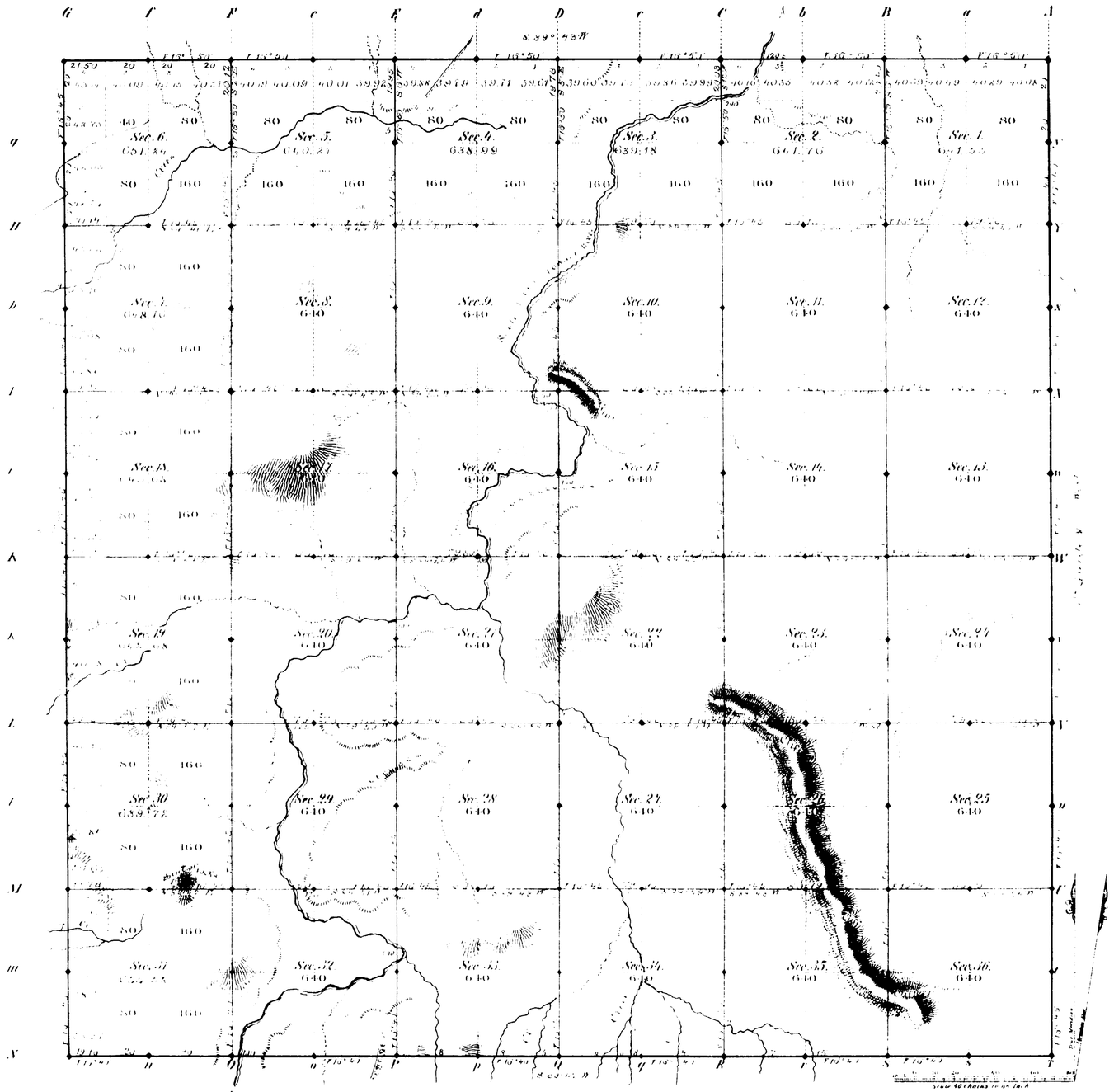

Total number of Acres 23,103.59

	By Whom Surveyed	Date of Contract	Amount at Surveyed Mile	Chs	Lks	When Surveyed	Amount Deducted
E. W. & N. Township lines	M. Carthy & Mason	Feb. 2nd 1881	18	00	00	Aug. 30 & 31, 1882	18 00 East
Subdivisions							
Connections							
5th Guide N. W.	Dunlay & Grant	Aug. 12, 1881	0	00	00	Sept. 1882	0 00

The above Map of Township No. 42 North Range No. 81 West of the 6th Principal Meridian Wyoming Territory is strictly conformable to the field notes of the survey thereof on file in this Office, which have been examined and approved

Surveyor General's Office,
Cheyenne Wyoming
March 01 1883

Edw. G. Davis
Dep. Surv.

1312

42 - 81

(19) Indexed

1909

Click Here for Field Notes

Retracement Field Notes
Tps. 41 through 44 N.,
Rs. 78 through 83 W.

51

EXTERIOR LINES.

Scale 3 miles to 1 inch; Magnetic Var. E.

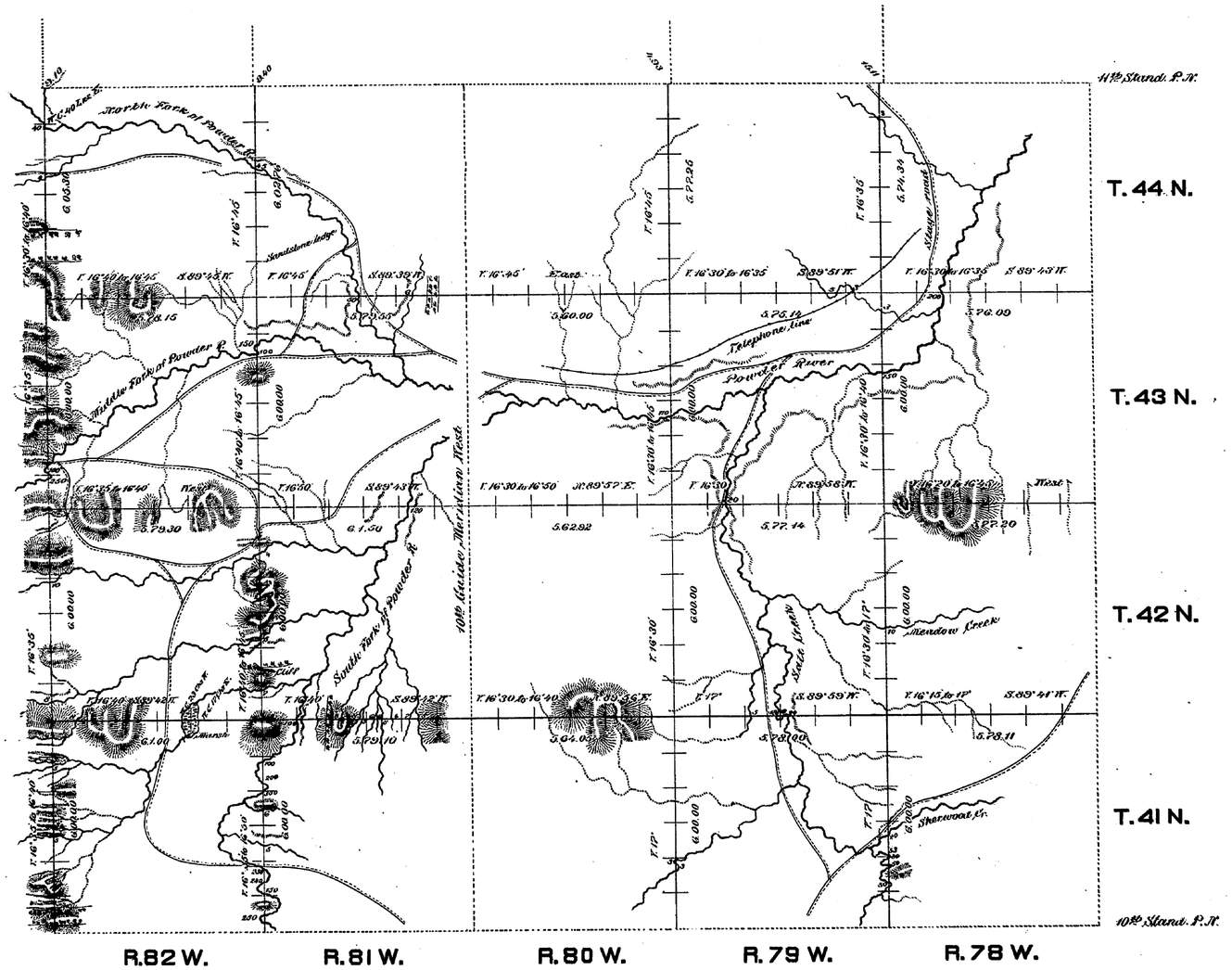

Surveys Designated.	By Whom Surveyed.	Date of contract.	Amount of Surveys. Mls.	Chs.	Lks.	When Surveyed.
Exterior Lines	McCarthy & Moore	Feb. 2nd 1881	185	6	90	Aug. 11-Sept. 12, 1881.
Connections	" " "	" " "		38	54	" " "

I hereby certify that the above diagram of the exterior lines of Townships Nos. 41, 42, 43 & 44, North Ranges, Nos. 78, 79, 80, 81, & 82 West of the 6th Principal Meridian Wyoming Territory is strictly conformable to the field notes of the survey thereof on file in this office. Which have been examined and approved.

Surveyor General's Office,
Cheyenne Wyo.
April 11th 1883.

Edw. C. David
Surveyor General.

1404

(71.)
Indexed
Accession 697

Click Here for Field Notes

7.

10TH GUIDE MERIDIAN WEST

from the 10th to the 12th Standard Parallel North, betw. R.s 80 & 81 West.

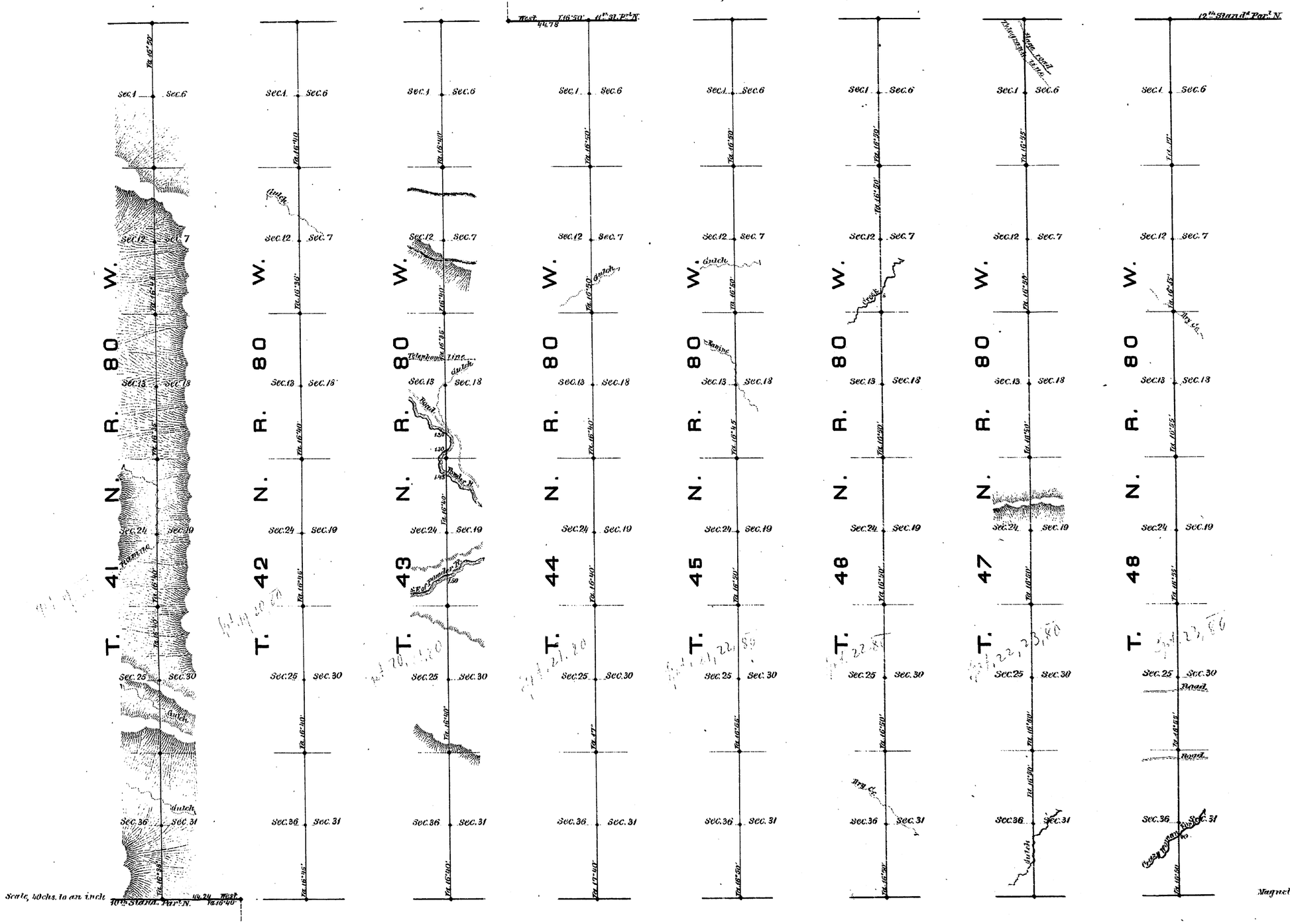

Magnetic variation East.

Surveys Designated.	By whom surveyed.	Date of contract	Amount of surveys. mls. chs. lks.	When surveyed
10th Guide Mer.d West	Downey & Grant	August 12, 1880	68 " 00 " 00 "	September 1880
Connections	" " "	" " "	1 " 9 " 2 "	" " "

I hereby certify that the above diagram of the 10th Guide Meridian West, of the 6th Principal Mer. from the 10th to the 12th Standard Parallel N., in Wyo. Ter. is strictly conformable to the field notes of the survey thereof on file in this office, which have been examined and approved.

Surveyor General's Office,
Cheyenne, Wyo. March 12, 1881.

Edw. C. Gerard
Surveyor General.