Click Here for Field Notes

6110

ORIGINAL

TOWNSHIP No 42 NORTH, RANGE No 84 WEST OF THE SIXTH PRINCIPAL MERIDIAN, WYOMING.

DEPENDENT RESURVEY



This plat of the resurvey of T. 42 N., R. 84 W., delineates a retracement and reestablishment of the lines of the original survey as shown upon the plat approved July 31, 1884, in their true original position according to the best available evidence of the position of the original corners; all differences between the measurements shown on the original plat and those derived in the retracement have been distributed proportionally between accepted corners in accordance with surveying rules, reference will be made to the original plat for the showing of areas and more detailed descriptions of the various smaller subdivisions except in sections 2, 12 and 35 where the alterations in areas are so great as to warrant a recalculation of the public lands therein.

Resurvey authorized by Commissioner's letter "E" 1080062 dated February 2, 1929.

SCALE: 40 CHAINS TO AN INCH

AREA SURVEYED 23,076.30 ACRES

LINES DESIGNATED	BY WHOM SURVEYED	GROUP NO	GROUP DATE	MILEAGE MLS.	MILEAGE CHS.	WHEN SURVEYED BEGUN	WHEN SURVEYED COMPLETED
EXTERIOR	MARK D. KING	102	MARCH 12, 1931	24	14.17	JUNE 3, 1931	JUNE 28, 1933
SUBDIVISIONAL	"	"	"	80	4.44	APRIL 7, 1933	JULY 1, 1933

Office of U.S. Supervisor of Surveys
Denver, Colorado, May 15, 1936.

The above plat of Township No. 42 North, Range No. 84 West of the Sixth Principal Meridian, Wyoming, is strictly conformable to the field notes of the resurvey thereof which have been examined and approved.

U.S. Supervisor of Surveys

DEPARTMENT OF THE INTERIOR
GENERAL LAND OFFICE
Washington, D.C., January 15, 1937.

The resurvey represented by this plat having been correctly executed in accordance with the requirements of law and the regulations of this office is hereby accepted.

Assistant Commissioner.

MJL

2282-A

Transmitted to Buffalo L.O. April 27, 1937.

42-84

(28)

Click Here for Field Notes

56

3944

TOWNSHIP No. 42 NORTH. RANGE No. 84 WEST of the 6TH Principal MERIDIAN.

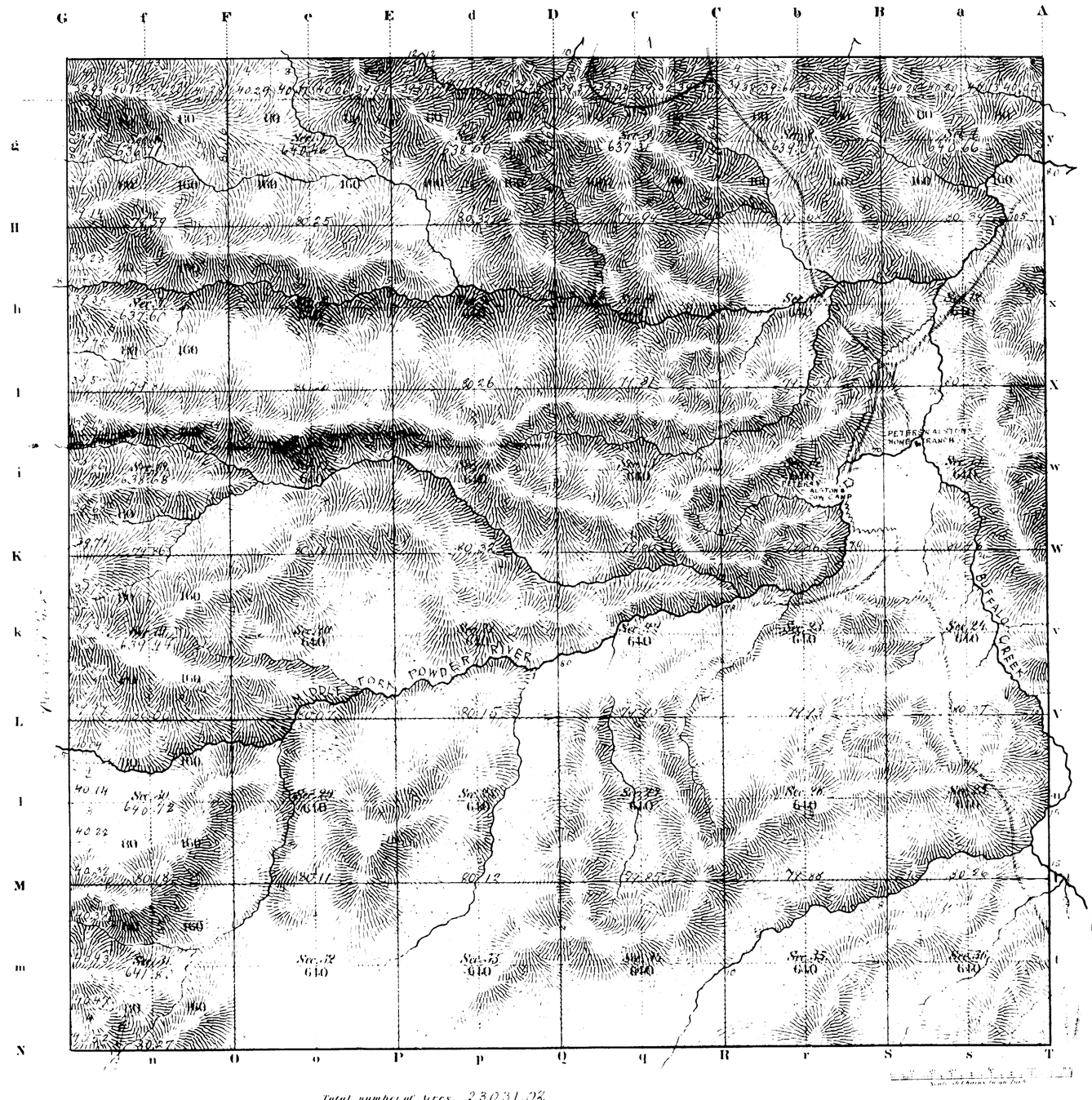

Total number of Acres 23031.02

Surveys Designated	By Whom Surveyed	Date of Contract	Amount of Surveys Mls Chs Lks	When Surveyed	Magnetic Declination
Township lines					
Subdivisions	[illegible]	[illegible]	[illegible]	[illegible]	[illegible]
Connections					

The above Map of Township No. 42 North Range No. 84 West of the Sixth Principal Meridian Wyoming Territory is strictly conformable to the field notes of the survey thereof on file in this Office which have been examined and approved.

Surveyor Generals Office,
Cheyenne Wyoming
July 31st 1884

Edw. C. Davis
Pres. Genl.

2282

42 - 84

(28)

Indexed

accession no. 3970

EXTERIOR LINES.

Scale 3 miles to 1 inch. Magnetic Variation, East.

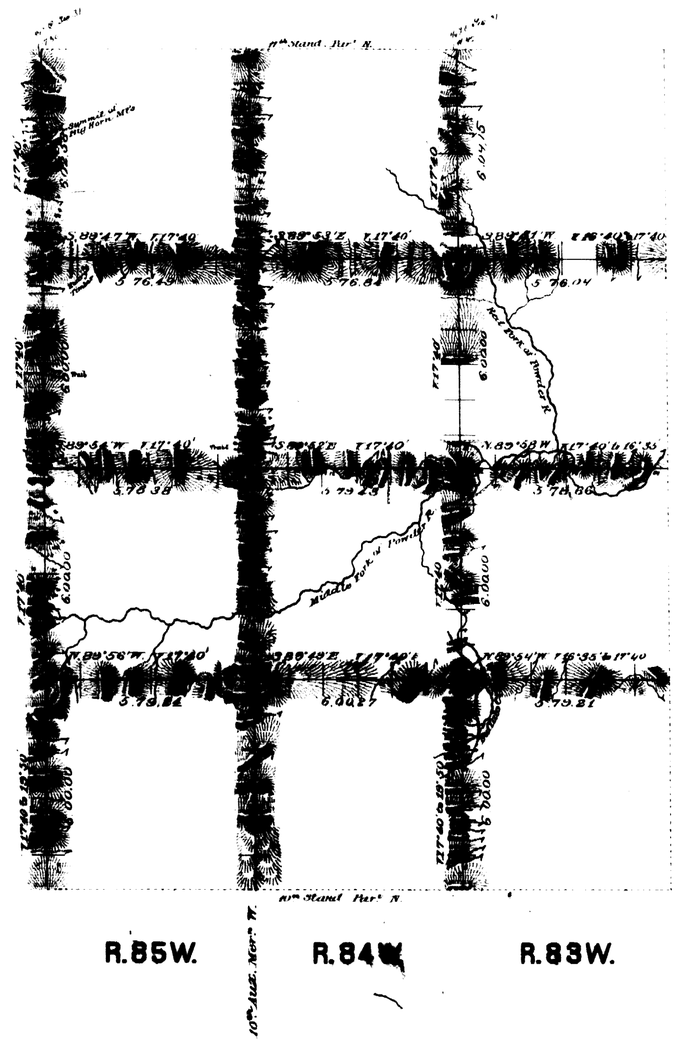

Surveys Designated	By Whom Surveyed.	Date of Contract.	Amount of Surveys mls	chs	lks	When Surveyed.
Exterior lines	Ed. F. Stahle	Sep. 21st 1880	101	71	29	Apr 23-May 8, 1884
Connections	" " "	" " "		29	22	" " "

I hereby certify that the above map of the Exterior lines of Tps 41, 42, 43 & 44 N., R's 83, 84 & 85 West of the 6th P. M. Wyo. Ter. is strictly conformable to the field notes of the survey thereof on file in this office, which have been examined and approved.

Surveyor General's Office,
Cheyenne Wyoming July 31st 1884

Edw. C. David
Surv. Genl.

2292

(28)

Indexed

3972

10th. Auxiliary Meridian West

Tn Tps. 11, 12, 13 & 14 N. betn. Rs. 84 & 85 West, 6th. P.M., Wyo. Territory.

Scale 40 Chs to 1 inch Mag. Var. East.

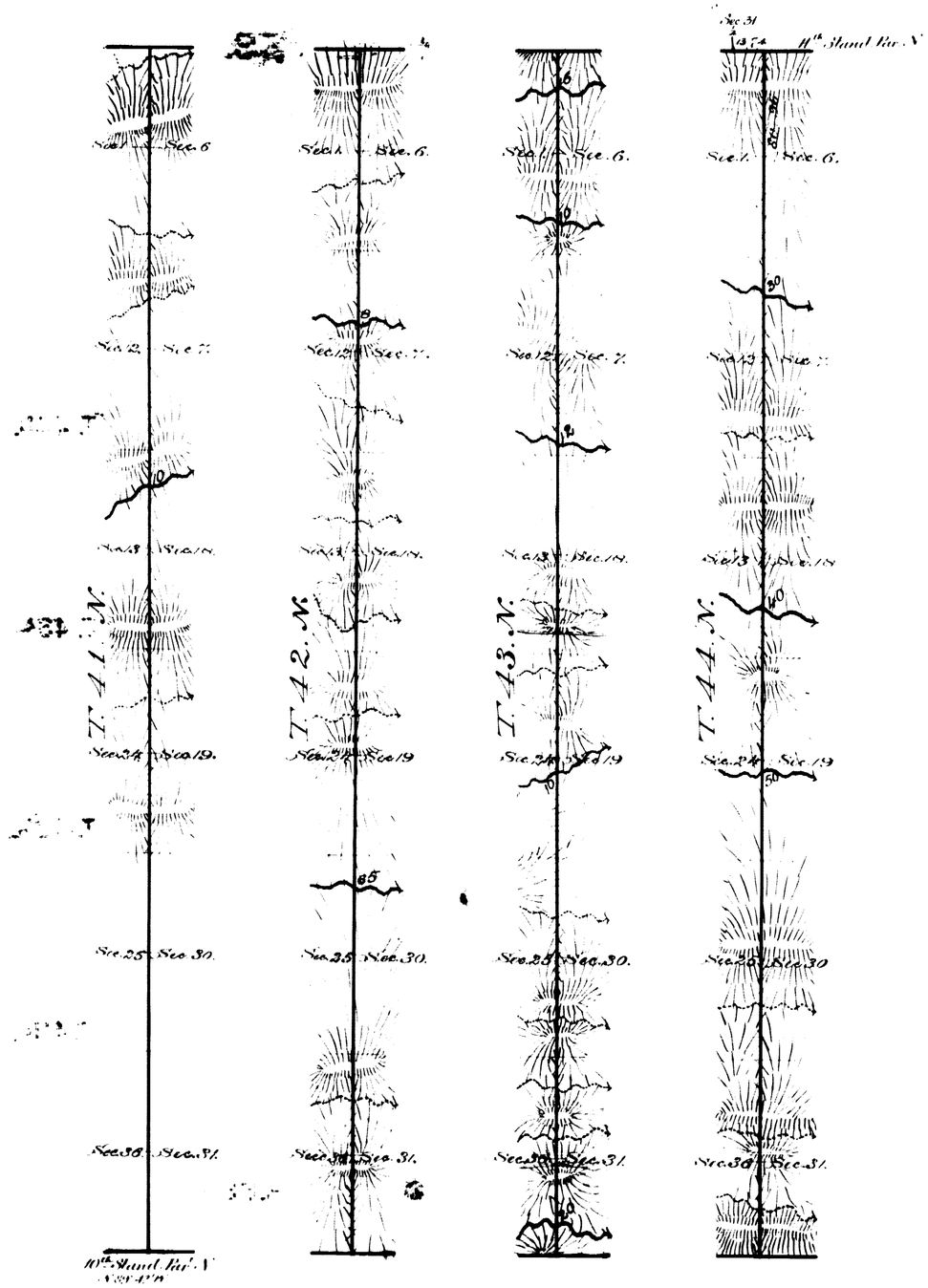

Surveys Designated	By whom surveyed	Date contracted	Amount of surveys	When surveyed
10th. Aux. Mer. W.	Ed. F. Stable	Sept. 21st 1884	24 00 96	April 23-25 '84
Corrections	" "	" "	13 74	" " "

2294

I hereby certify that the above diagram of the 10th. Auxiliary Meridian West in Tps. 11, 12, 13 & 14 N. betn. Rs. 84 & 85 West of the 6th P.M. Wyo. Ter. is strictly conformable to the field notes of the survey thereof on file in this office which have been examined and approved

Surveyor Generals Office
Cheyenne, Wyoming } July 31st 1884.

Edw. G. Bassett
Sur. Gen.