Click Here for Field Notes

Click Here for Notes for E Bounary and Corners

ORIGINAL

Ac. No. 6486

TOWNSHIP No. 43 NORTH, RANGE No. 80 WEST OF THE SIXTH PRINCIPAL MERIDIAN, WYOMING.

DEPENDENT RESURVEY

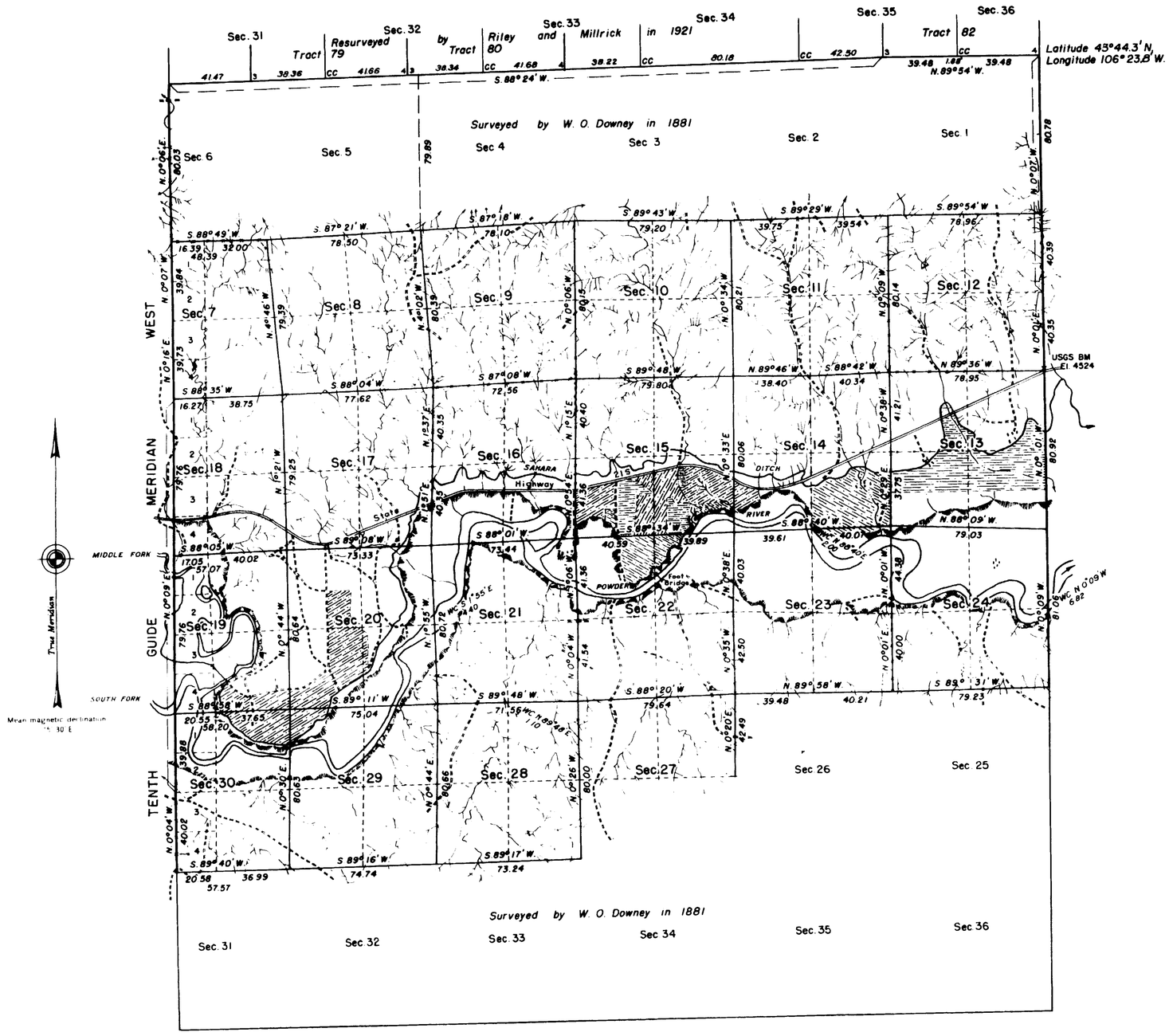

This plat represents a retracement and reestablishment of portions of the original township boundary and subdivisional lines designed to restore the corners in their original locations according to the best available evidence. The lottings and areas are as shown on the plat approved May 5, 1883.

Resurvey executed by John M. Tufts, Arthur W. Brown, John S. Knowles and Russell C. MacDonald in 1945, under special instructions dated August 13 and October 2, 1945, and by Russell C. MacDonald October 6 to November 5, 1948, under special instructions dated April 5, 1946, for Group 209.

Area resurveyed: 13,166.72 Area

Scale in chains: 10 5 0 10 20 40 80

UNITED STATES DEPARTMENT OF THE INTERIOR
BUREAU OF LAND MANAGEMENT

Washington, D. C., November 10, 1949

This plat is strictly conformable to the approved field notes, and the survey, having been correctly executed in accordance with the requirements of law and the regulations of this bureau, is hereby accepted.

For the Director:

William F. Richards

Chief, Branch of Surveys.

RCM

TOPOGRAPHY WITHIN SECTIONS COMPILED FROM AERIAL PHOTOGRAPHS AND COORDINATED WITH SECTION LINE CONTROL OBTAINED DURING SURVEY.

1341-A

R.S.C. 43M

(Received in Survey Office May 22, 1950.

43 - 80

Click Here for Field Notes

(19)

75

1834

TOWNSHIP No. 43 NORTH. RANGE No. 80 WEST of the 6th Principal MERIDIAN.

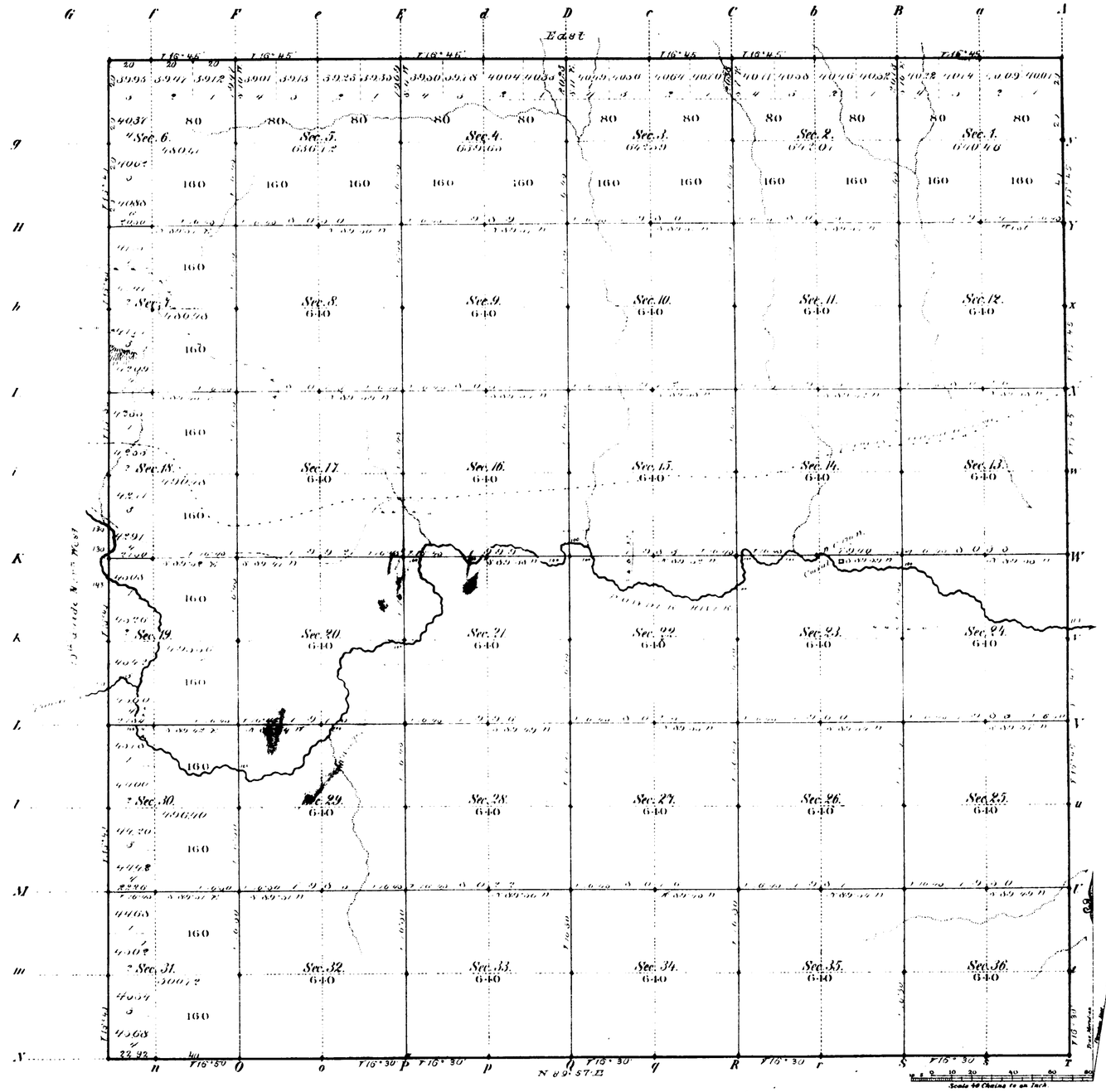

Total number of Acres 22149.74

Surveys Designated	By Whom Surveyed	Date of Contract	Amount of Surveys Mls	Chs	Lks	When Surveyed	Magnetic Declination
S E N Township lines	McCarthy & Moore	Febry 2, 1881	17	42	82	Aug 21-24 1881	16°40' East
Subdivisions	D. O. Downey		50	65	65	Oct 21 Nov 2 1881	16°45'
Connections							
10th Guide Mr W	Downey & Grant	Aug 12, 1880	5	00	00	Sept 20 & 21 1880	

The above Map of Township No. 43 North Range No. 80 West of the Sixth Principal Meridian Wyoming Territory is strictly conformable to the field notes of the survey thereof on file in this Office, which have been examined and approved

Surveyor General's Office,
Cheyenne Wyoming
May 5th 1883

Edw. C. David
Sur. Genl.

A. Gast & Co. St. Louis Mo.

1341

43 - 80

(19) Indexed

1909

Click Here for Field Notes

**Retracement Field Notes
Tps. 41 through 44 N.,
Rs. 78 through 83 W.**

51

EXTERIOR LINES.

Scale 3 miles to 1 inch; Magnetic Var. E.

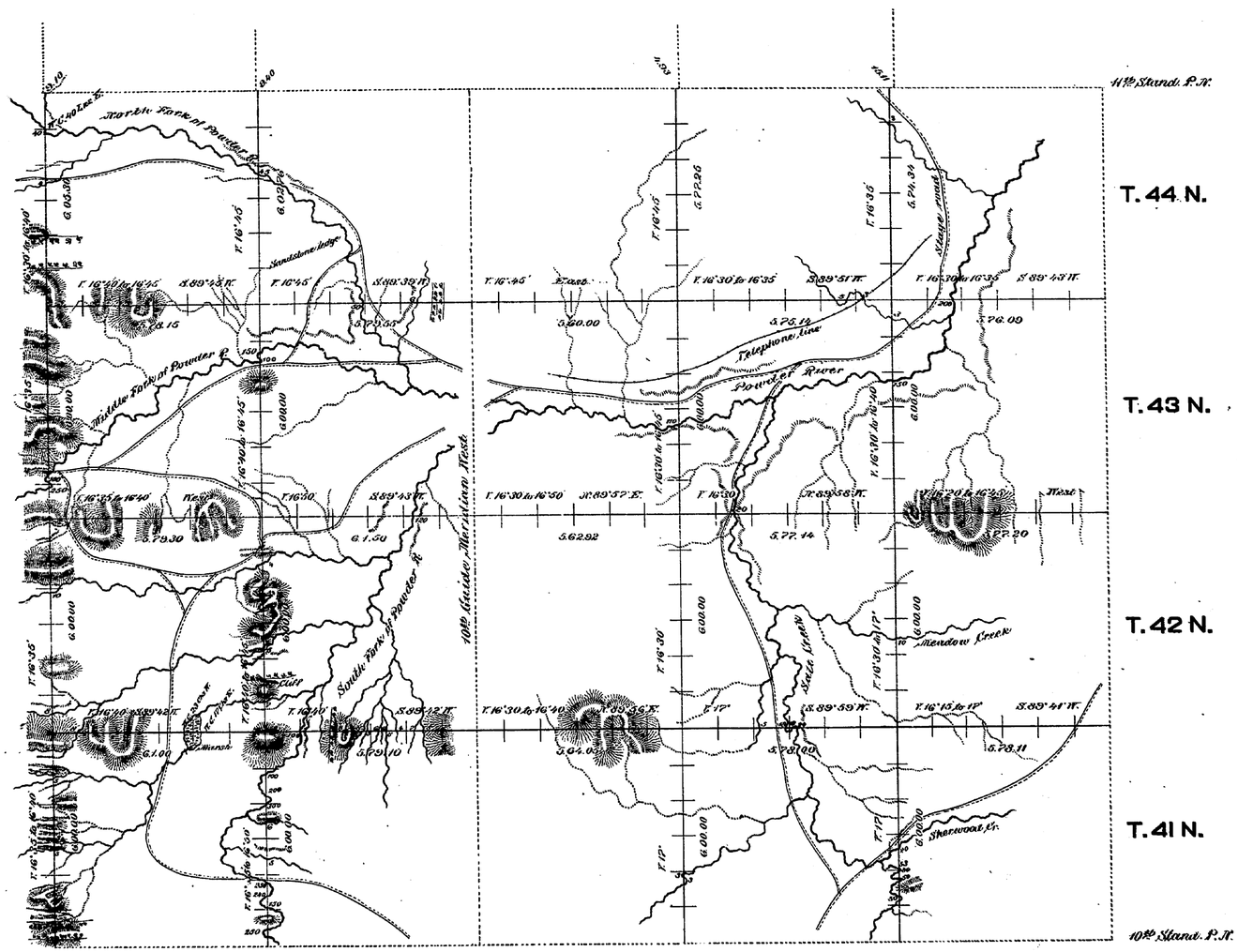

Surveys Designated.	By Whom Surveyed.	Date of contract.	Amount of Surveys. Mls.	Chs.	Lks.	When Surveyed.
Exterior Lines	McCarthy & Moore	Feb. 2nd 1881	185	6	90	Aug. 11-Sept. 12, 1881.
Connections	" " "	" " "		38	54	" " "

I hereby certify that the above diagram of the exterior lines of Townships Nos. 41, 42, 43, & 44, North Ranges, Nos. 78, 79, 80, 81, & 82 West of the 6th Principal Meridian Wyoming Territory is strictly conformable to the field notes of the survey thereof on file in this office, which have been examined and approved.

Surveyor General's Office,
Cheyenne Wyo.
April 11th 1882.

Edw. C. David
Surveyor General.

1404

(41)

Indexed

Accession 697

Click Here for Field Notes

Retracement Field Notes
Tps. 41-44 and 46-48 N., R. 80 W.

7.

10TH GUIDE MERIDIAN WEST

from the 10th to the 12th Standard Parallel North, betw. R.s 80 & 81 West.

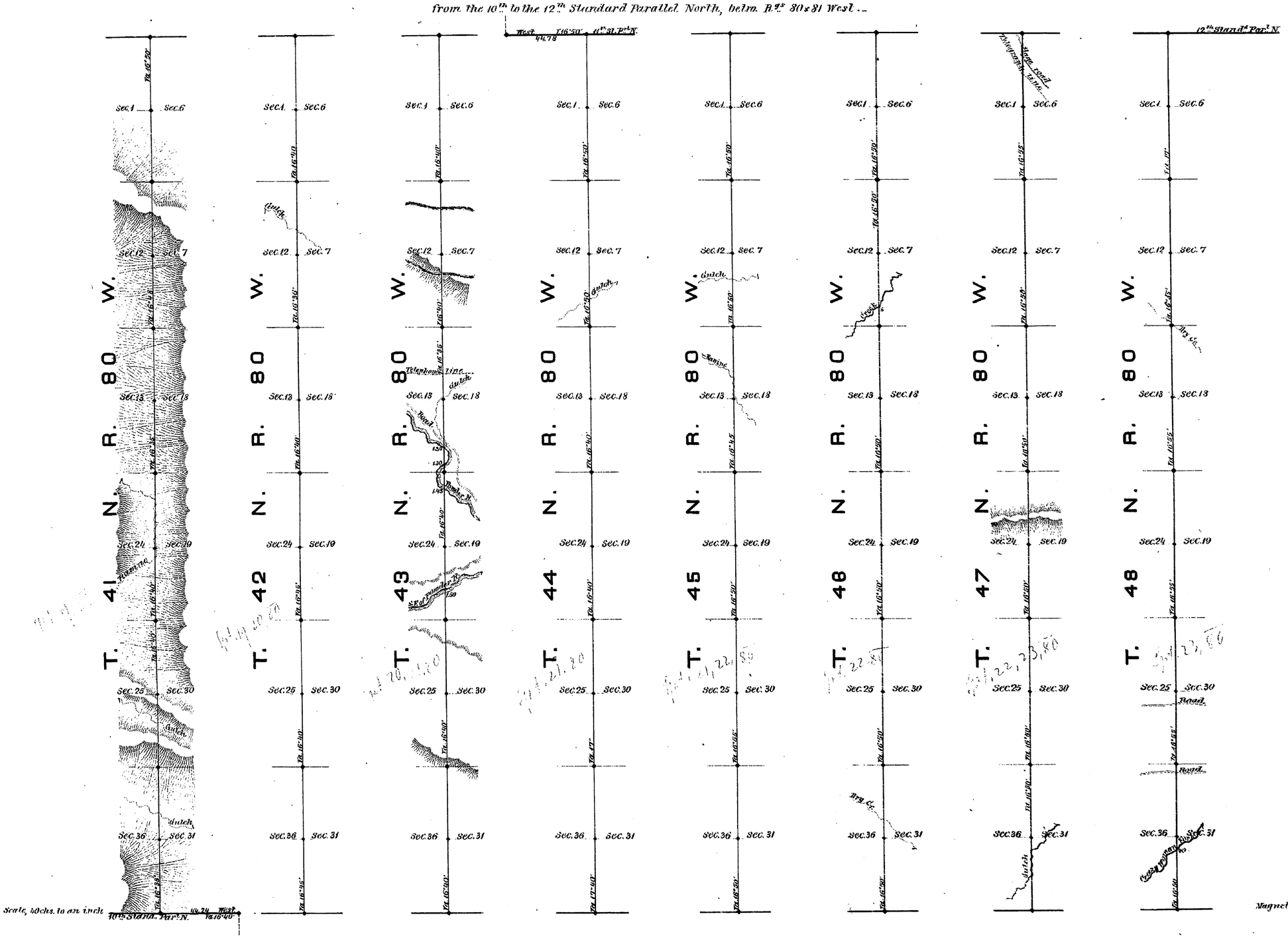

Surveys Designated.	By whom surveyed.	Date of contract	Amount of surveys.			When surveyed.
			mls.	chs.	lks.	
10th Guide Mer.n West	Bonney & Grant.	August 12, 1880	68	90	00	September 1880
Connections	" " "	" " "	1	9	2	" " "

I hereby certify that the above diagram of the 10th Guide Meridian West, of the 6th Principal Mer. from the 10th to the 12th Standard Parallel N, in Wyo. Ter. is strictly conformable to the field notes of the survey thereof on file in this office, which have been examined and approved.

Surveyor General's Office,
Cheyenne, Wyo. March 12, 1881.

Edw. C. Bond
Surveyor General.