Click Here for Field Notes

Click Here for Boundary Field Notes

3962

ORIGINAL

TOWNSHIP No. 43 NORTH. RANGE No. 83 WEST OF THE SIXTH PRINCIPAL MERIDIAN. WYOMING.

INDEPENDENT RESURVEY WITH TRACT SEGREGATIONS

IN 6 SHEETS

SCALE: 40 CHAINS TO AN INCH

SHEET NO. 1.

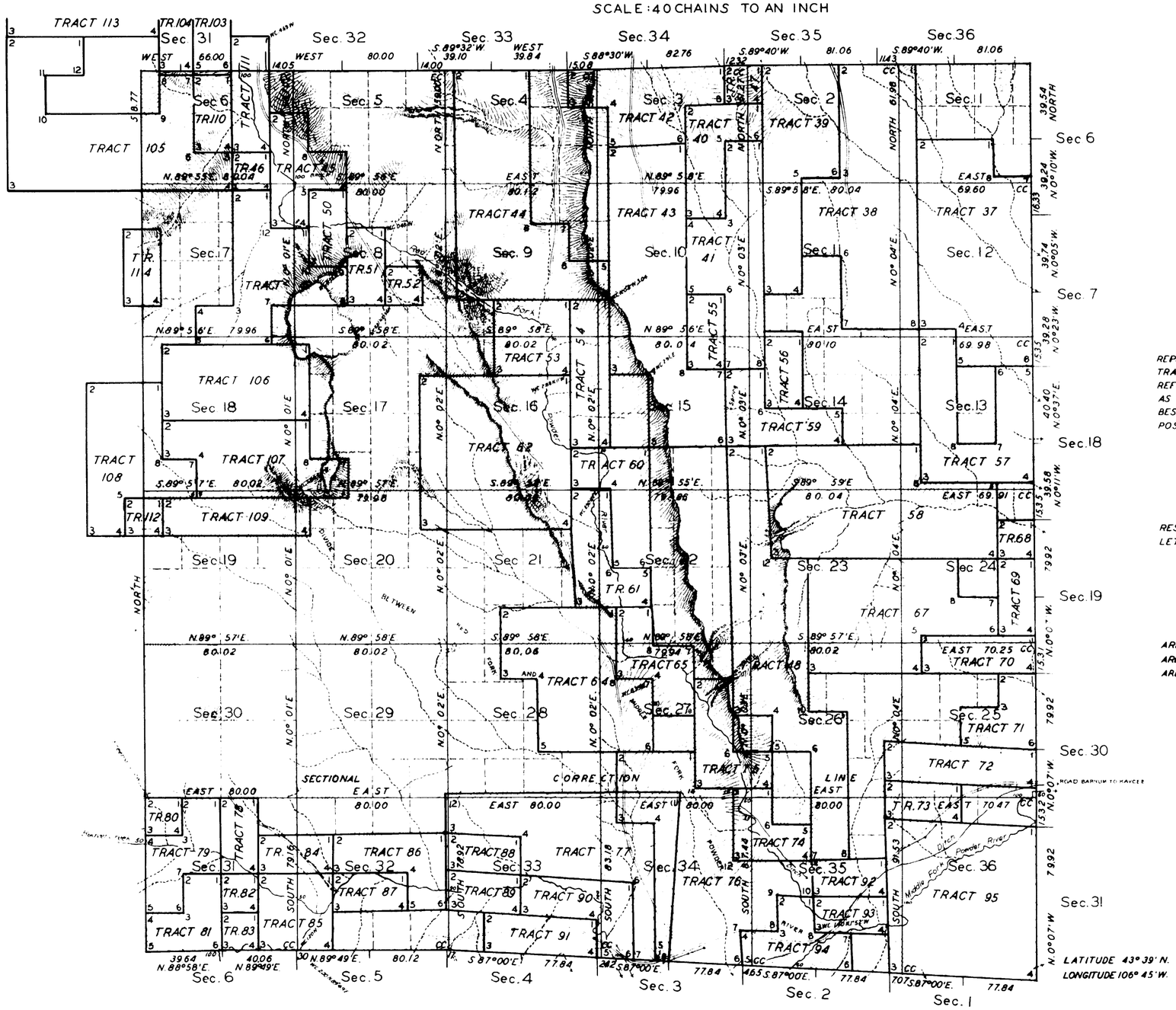

ALL TRACT SEGREGATIONS SHOWN HEREON REPRESENT THE POSITION AND FORM OF SAID TRACTS UNDER THE ORIGINAL DESCRIPTION AS REFERRED TO THE ORIGINAL SURVEY. LOCATED AS SUCH ON THE GROUND ACCORDING TO THE BEST AVAILABLE EVIDENCE OF THIER TRUE POSITION

RESURVEY AUTHORIZED BY COMMISSIONER'S LETTER "E" DATED FEB. 4, 1931.

AREA OF TOWNSHIP	21,841.51 ACRES
AREA OF TRACTS	14,211.68 ACRES
AREA EXCLUSIVE OF TRACTS	7,629.83 ACRES

LATITUDE 43° 39' N.
LONGITUDE 106° 45' W.

LINES DESIGNATED	BY WHOM SURVEYED	GROUP		MILEAGE		WHEN	SURVEYED
		NO.	DATE	MLS.	CHS.	BEGUN	COMPLETED
EXTERIOR	KING & BOND	102	MAR 12. 1931	23	37.31	JUNE 3. 1931	AUG. 4. 1931
SUBDIVISIONAL	"	"	"	58	31.20	JUNE 26. 1931	AUG. 26. 1931
TRACT	"	"	"	109	74.22	AUG. 7. 1931	SEPT. 2. 1931
CONNECTING	"	"	"	9	55.93	JULY 23. 1931	SEPT. 2. 1931

OFFICE OF U.S. SUPERVISOR OF SURVEYS
DENVER, COLORADO. AUG. 8, 1932
THE ABOVE PLAT OF TOWNSHIP NO. 43 NORTH. RANGE NO. 83 WEST OF THE SIXTH PRINCIPAL MERIDIAN. WYOMING. IS STRICTLY CONFORMABLE TO THE FIELD NOTES OF THE RESURVEY THEREOF WHICH HAVE BEEN EXAMINED AND APPROVED

U.S. SUPERVISOR OF SURVEYS

DEPARTMENT OF THE INTERIOR
GENERAL LAND OFFICE
WASHINGTON, D.C., MARCH 16, 1933.
THE RESURVEY REPRESENTED BY THIS PLAT HAVING BEEN CORRECTLY EXECUTED IN ACCORDANCE WITH THE REQUIREMENTS OF LAW AND THE REGULATIONS OF THIS OFFICE IS HEREBY ACCEPTED.

ACTING ASSISTANT COMMISSIONER

MDK

AMT

2289-A

43 - 83

3963

ORIGINAL

TOWNSHIP No. 43 NORTH, RANGE No. 83 WEST OF THE SIXTH PRINCIPAL MERIDIAN, WYOMING.

INDEPENDENT RESURVEY WITH TRACT SEGREGATIONS

IN 6 SHEETS

SCALE : 20 CHAINS TO AN INCH

SHEET NO. 2.

SECTIONS 1, 2, 3, 10, 11, 12, 13, 14 & 15.

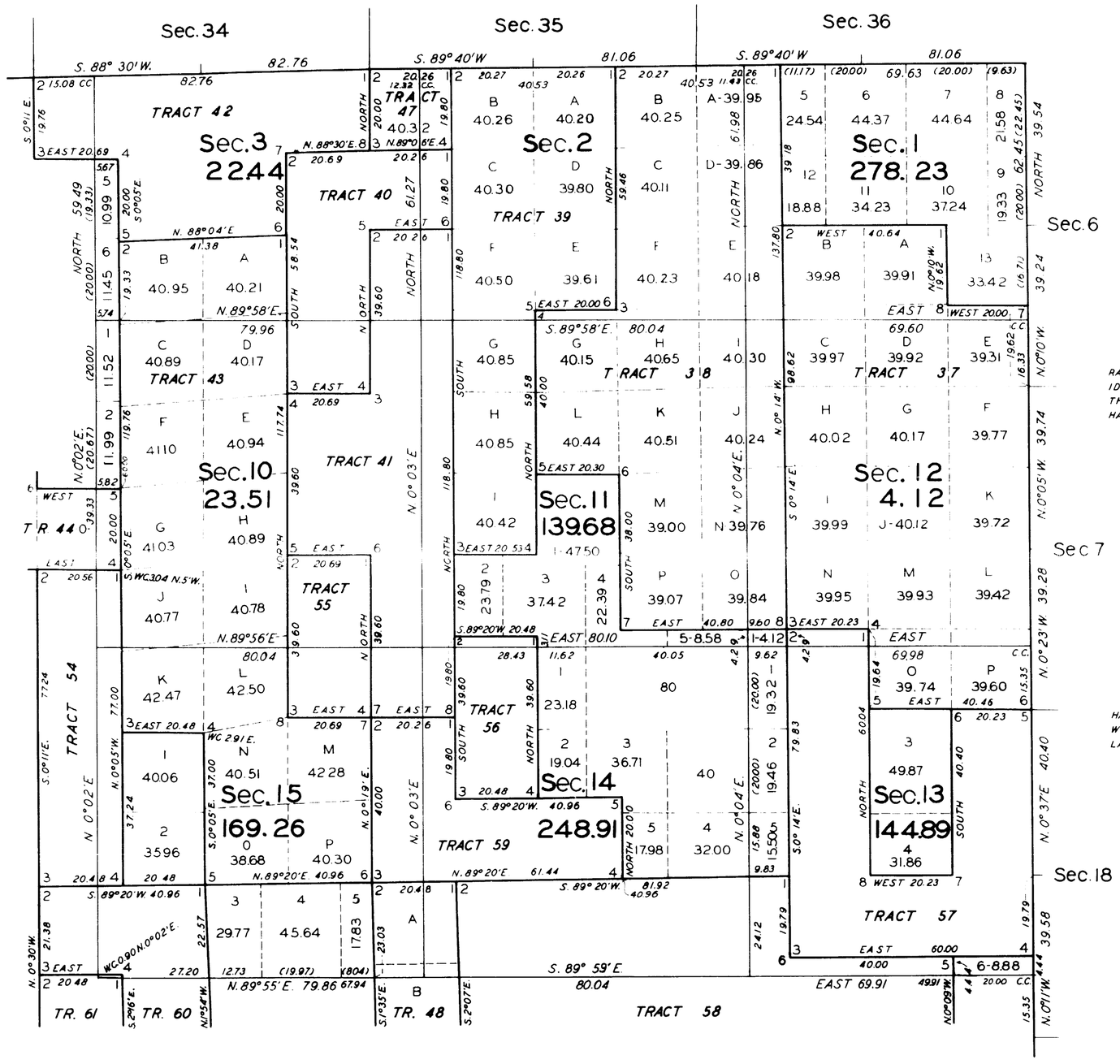

OFFICE OF U. S. SUPERVISOR OF SURVEYS
DENVER, COLORADO, AUG. 8, 1932
THIS PLAT OF TOWNSHIP NO. 43 NORTH, RANGE NO. 83 WEST OF THE SIXTH PRINCIPAL MERIDIAN, WYOMING, IS STRICTLY CONFORMABLE TO THE FIELD NOTES OF THE RESURVEY THEREOF WHICH HAVE BEEN EXAMINED AND APPROVED

U. S. SUPERVISOR OF SURVEYS

DEPARTMENT OF THE INTERIOR
GENERAL LAND OFFICE
WASHINGTON, D.C., MARCH 16, 1933.
THE RESURVEY REPRESENTED BY THIS PLAT HAVING BEEN CORRECTLY EXECUTED IN ACCORDANCE WITH THE REQUIREMENTS OF LAW AND THE REGULATIONS OF THIS OFFICE IS HEREBY ACCEPTED.

ACTING ASSISTANT COMMISSIONER

MDK

2289-B

43 - 83

3964

ORIGINAL

TOWNSHIP No. 43 NORTH, RANGE No. 83 WEST OF THE SIXTH PRINCIPAL MERIDIAN, WYOMING.

INDEPENDENT RESURVEY WITH TRACT SEGREGATIONS

IN 6 SHEETS

SCALE : 20 CHAINS TO AN INCH

SHEET NO. 3.

SECTIONS 4, 5, 6, 7, 8, 9, 16, 17 & 18.

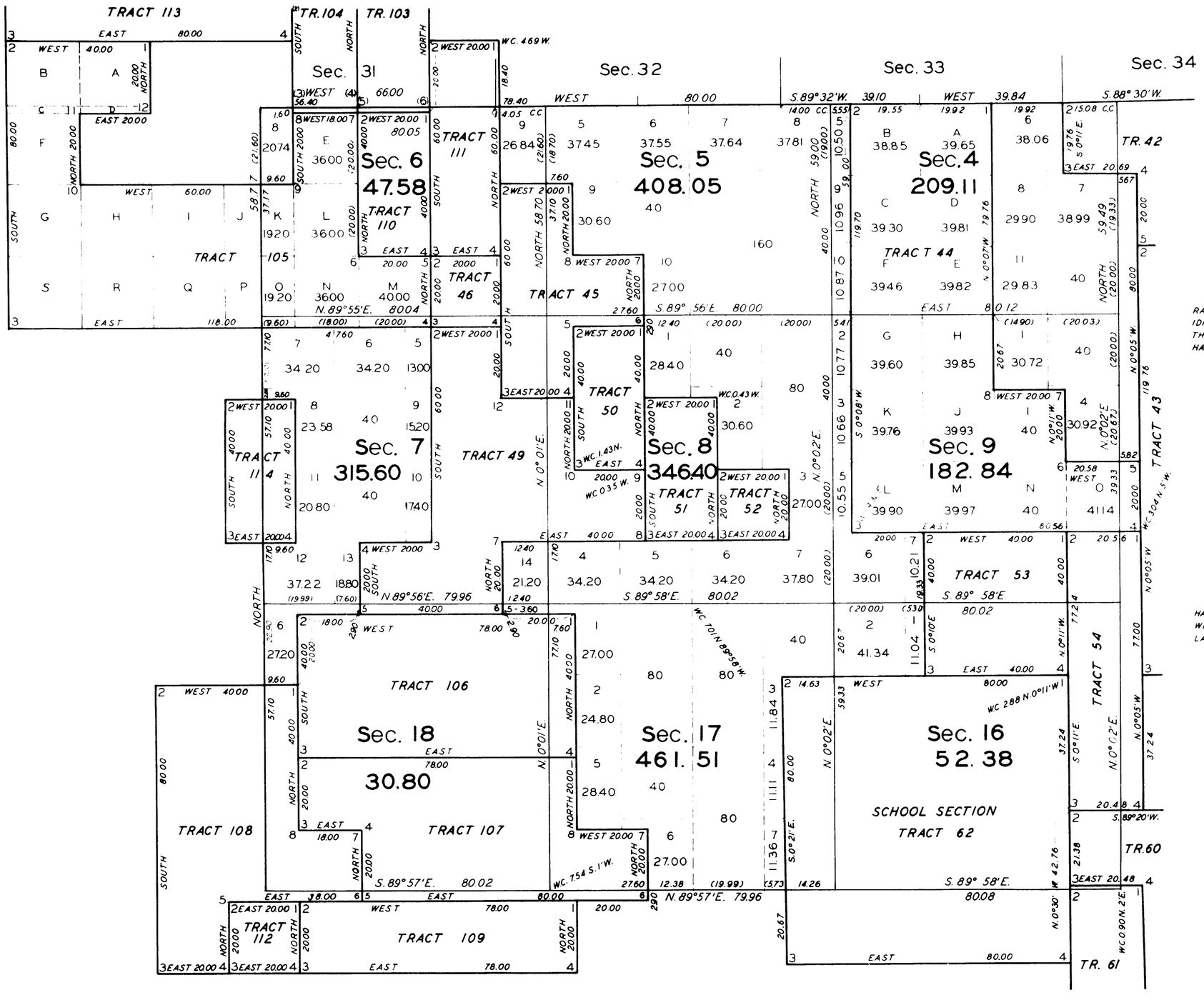

OFFICE OF U.S. SUPERVISOR OF SURVEYS
DENVER, COLORADO, AUG. 8, 1932
THIS PLAT OF TOWNSHIP NO. 43 NORTH, RANGE NO. 83 WEST OF THE SIXTH PRINCIPAL MERIDIAN, WYOMING, IS STRICTLY CONFORMABLE TO THE FIELD NOTES OF THE RESURVEY THEREOF WHICH HAVE BEEN EXAMINED AND APPROVED

U.S. SUPERVISOR OF SURVEYS

DEPARTMENT OF THE INTEIOR
GENERAL LAND OFFICE
WASHINGTON, D.C., MARCH 16, 1933.
THE RESURVEY REPRESENTED BY THIS PLAT HAVING BEEN CORRECTLY EXECUTED IN ACCORDANCE WITH THE REQUIREMENTS OF LAW AND THE REGULATIONS OF THIS OFFICE IS HEREBY ACCEPTED.

ACTING ASSISTANT COMMISSIONER

MPK

2289-C

43 - 83

3965

ORIGINAL

TOWNSHIP No. 43 NORTH, RANGE No. 83 WEST OF THE SIXTH PRINCIPAL MERIDIAN, WYOMING.

INDEPENDENT RESURVEY WITH TRACT SEGREGATIONS

IN 6 SHEETS

SCALE : 20 CHAINS TO AN INCH

SHEET NO. 4.

SECTIONS 19, 20, 21, 28, 29, 30, 31, 32 & 33.

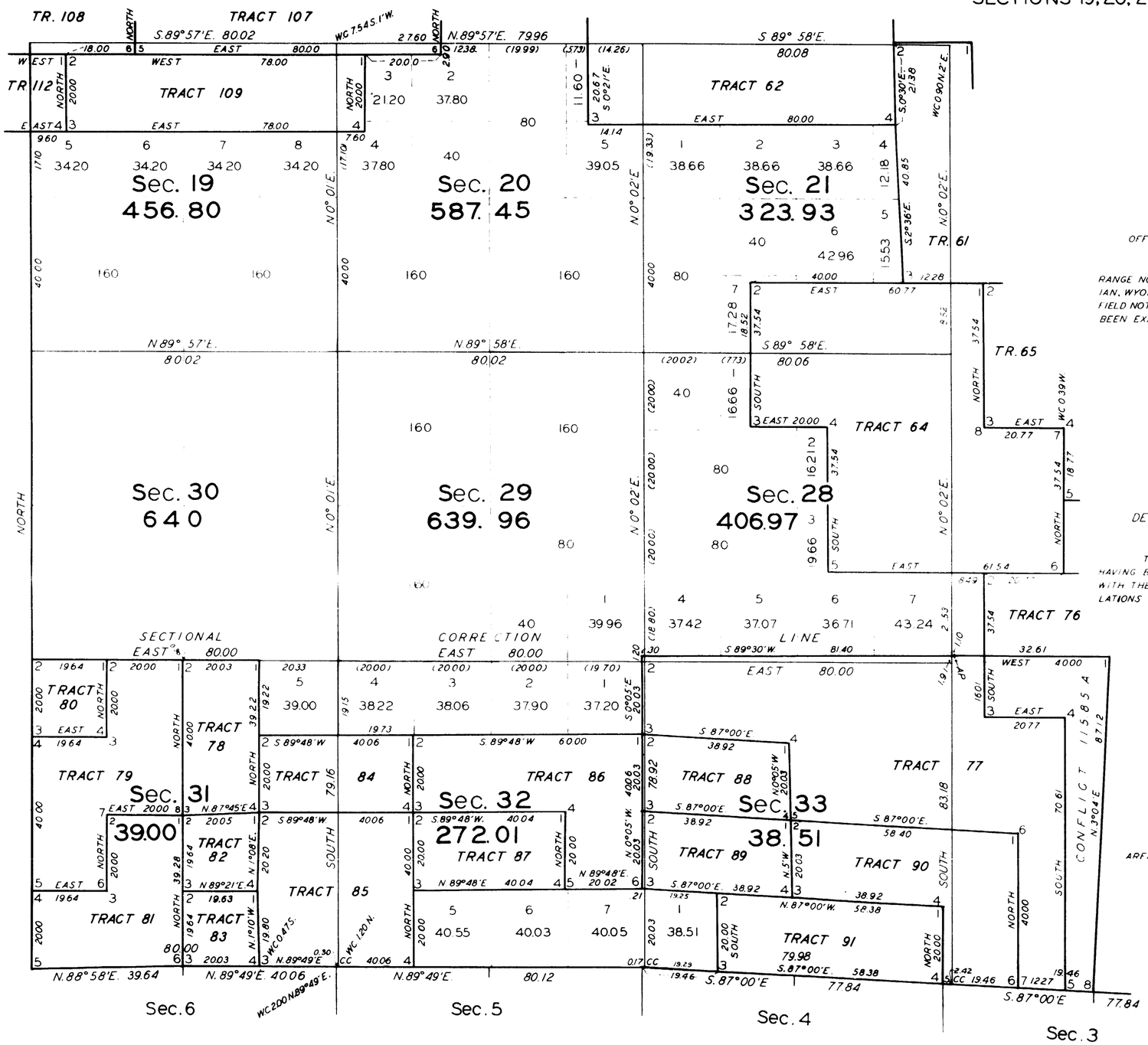

OFFICE OF U. S. SUPERVISOR OF SURVEYS
DENVER, COLORADO. AUG. 8, 1932.
THIS PLAT OF TOWNSHIP NO. 43 NORTH, RANGE NO. 83 WEST OF THE SIXTH PRINCIPAL MERIDIAN, WYOMING, IS STRICTLY CONFORMABLE TO THE FIELD NOTES OF THE RESURVEY THEREOF WHICH HAVE BEEN EXAMINED AND APPROVED.

U. S. SUPERVISOR OF SURVEYS

DEPARTMENT OF THE INTERIOR
GENERAL LAND OFFICE
WASHINGTON, D.C., MARCH 16, 1933.
THE RESURVEY REPRESENTED BY THIS PLAT HAVING BEEN CORRECTLY EXECUTED IN ACCORDANCE WITH THE REQUIREMENTS OF LAW AND THE REGULATIONS OF THIS OFFICE IS HEREBY ACCEPTED.

ACTING ASSISTANT COMMISSIONER

AREA OF CONFLICT, TRACTS 76 & 77, 115.85 ACRES

MDK

2289-D

43 - 83

3966

ORIGINAL

TOWNSHIP No. 43 NORTH, RANGE No. 83 WEST OF THE SIXTH PRINCIPAL MERIDIAN, WYOMING.

INDEPENDENT RESURVEY WITH TRACT SEGREGATIONS

IN 6 SHEETS

SCALE : 20 CHAINS TO AN INCH

SHEET NO. 5.

SECTIONS 22, 23, 24, 25, 26, 27, 34, 35 & 36.

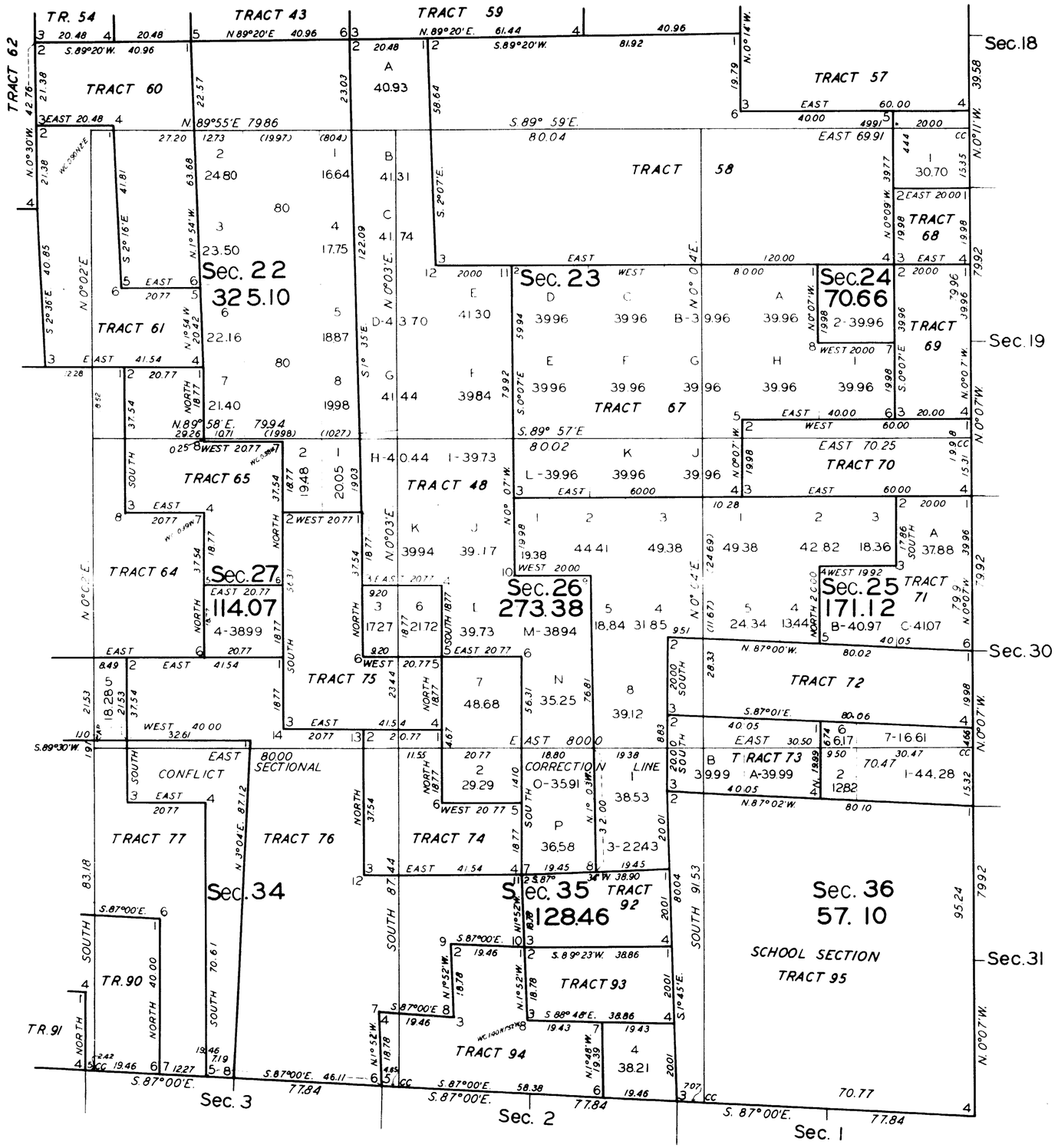

AREA OF CONFLICT TRACTS 76 & 77 115.85 ACRES

OFFICE OF U. S. SUPERVISOR OF SURVEYS
DENVER, COLORADO, AUG. 8, 1932
THIS PLAT OF TOWNSHIP NO 43 NORTH, RANGE NO. 83 WEST OF THE SIXTH PRINCIPAL MERIDIAN, WYOMING, IS STRICTLY CONFORMABLE TO THE FIELD NOTES OF THE RESURVEY THEREOF WHICH HAVE BEEN EXAMINED AND APPROVED

U. S. SUPERVISOR OF SURVEYS

DEPARTMENT OF THE INTERIOR
GENERAL LAND OFFICE
WASHINGTON, D.C., MARCH 16, 1933.
THE RESURVEY REPRESENTED BY THIS PLAT HAVING BEEN CORRECTLY EXECUTED IN ACCORDANCE WITH THE REQUIREMENTS OF LAW AND THE REGULATIONS OF THIS OFFICE IS HEREBY ACCEPTED.

ACTING ASSISTANT COMMISSIONER

MDK

2289-E

43 - 83

ORIGINAL

TOWNSHIP No. 43 NORTH, RANGE No. 83 WEST OF THE SIXTH PRINCIPAL MERIDIAN, WYOMING.

INDEPENDENT RESURVEY WITH TRACT SEGREGATIONS. IN 6 SHEETS. SHEET NO.6.

INDEX TO SEGREGATED TRACTS

TRACT		ORIGINAL SURVEY			
NO.	ENTRY & STATUS	T.	R.	Sec.	SUBDIVISION
37	BUFFALO 030554 H.E. NINA MARIE FOSTER PENDING	43	83	1 1 12 12	S1/2SE1/4, NW1/4SE1/4 E1/2SW1/4 E1/2, S1/2NW1/4 NE1/4SW1/4
38	BUFFALO 027912 H.E. ROBERT C.HENDRYX PENDING	43	83	1 1 2 2 11 11 12	LOT 4, SW1/4NW1/4 W1/2SW1/4 LOT 1, SE1/4NE1/4 E1/2SE1/4, SW1/4SE1/4 E1/2NE1/4, NW1/4NE1/4 NE1/4SE1/4 W1/2NW1/4, NW1/4SW1/4
39	BUFFALO 030103 H.E. FRANK L. KIRKLAND PENDING	43	83	2 2 2 11	LOTS 2&3, E1/2SW1/4 SE1/4NW1/4, SW1/4NE1/4 NW1/4SE1/4 E1/2NW1/4
40	BUFFALO 013454 A.H.E URA O. KIRTLEY PATENTED	43	83	2 3	SW1/4NW1/4 E1/2SE1/4, SE1/4NE1/4
41	BUFFALO 013453 H.E URA O. KIRTLEY PATENTED	43	83	2 10 11	W1/2SW1/4 E1/2NE1/4 W1/2W1/2
42	BUFFALO 025559 A.H.E. ALBERT L. SHIPPEN PATENTED	43	83	3 3	LOTS 1,2,3 & 4. SE1/4NW1/4, SW1/4NE1/4
43	BUFFALO 030387 H.E RAY C. BEACH PENDING	43	83	3 10 15	E1/2SW1/4, W1/2SE1/4 E1/2W1/2, W1/2E1/2 NE1/4
44	BUFFALO 027860 H.E. LESTER V. CARR PENDING	43	83	4 4 9 10	LOTS 2&3, E1/2SW1/4, W1/2SE1/4 SE1/4NW1/4, SW1/4NE1/4 NE1/4, E1/2NW1/4 SW1/4NW1/4
45	BUFFALO 1820 H.E. OSCAR H. FLAGG PATENTED	43	83	5 6 7	SW1/4SW1/4 E1/2SE1/4 NE1/4NE1/4
46	BUFFALO 04226 S.S PATENTED	43	83	6	SW1/4SE1/4
47	BUFFALO 030103 H.E. FRANK L. KIRKLAND PENDING	43	83	2	LOT 4
48	BUFFALO 030850 H.E. WM. S. EMBREY PENDING	43	83	14 23 23 26 26 35	W1/2SW1/4 SW1/4, W1/2NW1/4 SE1/4NW1/4 N1/2NW1/4, SE1/4NW1/4 W1/2SE1/4, SW1/4NE1/4 NW1/4NE1/4.
49	BUFFALO 010295 A.H.E. MAY V. GARDNER PATENTED	43	83	7 7 8	W1/2E1/2, SE1/4SW1/4 SE1/4NE1/4, NE1/4SE1/4 NW1/4SW1/4
50	BUFFALO 344 D.E. THOMAS J. GARDNER PATENTED	43	83	8	W1/2NW1/4
51	BUFFALO 613 D.E. MAY V. GARDNER PATENTED	43	83	8	SE1/4NW1/4, NE1/4SW1/4
52	BUFFALO 3456 H.E. JAMES STUBBS PATENTED	43	83	8	NW1/4SE1/4
53	BUFFALO 939 H.E. WM. B. BROCK PATENTED	43	83	9	SE1/4
54	BUFFALO 3881 H.E. ELZEVER OSBORN PATENTED	43	83	10 15	W1/2SW1/4 W1/2NW1/4
55	BUFFALO 013454 A.H.E. URA O. KIRTLEY PATENTED	43	83	10	E1/2SE1/4
56	BUFFALO 013454 A.H.E. URA O. KIRTLEY PATENTED	43	83	11 14	SE1/4SW1/4 NE1/4NW1/4
57	BUFFALO 017839 H.E. NINA CLARK PATENTED	43	83	12 13 13	SE1/4SW1/4 E1/2NW1/4, E1/2NE1/4 N1/2SE1/4, NE1/4SW1/4
58	BUFFALO 010352 H.E. BENEDICT SCHNEIDER PATENTED	43	83	13 13 14 14 23 23 24	W1/2SW1/4, SE1/4SW1/4 SW1/4SE1/4 SE1/4 E1/2SW1/4 N1/2NE1/4 NE1/4NW1/4 N1/2NW1/4, NW1/4NE1/4
59	BUFFALO 2540 H.E. ELLEN GANT PATENTED	43	83	14 14	S1/2NW1/4, NW1/4NW1/4 SW1/4NE1/4
60	BUFFALO 1181 H.E. JOHN H. JONES PATENTED	43	83	15 22	N1/2SW1/4, SE1/4SW1/4 NE1/4NW1/4
61	BUFFALO 418 H.E. ORLEY E. JONES PATENTED	43	83	15 22	SW1/4SW1/4 W1/2NW1/4, SE1/4NW1/4
62	DESIGNATED SCHOOL SECTION	43	83	16	ALL
64	BUFFALO 017694 A.H.E. JOHN H. JONES PATENTED	43	83	21 22 27 28	SE1/4 W1/2SW1/4 NW1/4 E1/2NE1/4
65	BUFFALO 1182 H.E. GEO. A. COMSTOCK PATENTED	43	83	22 27	E1/2SW1/4, SW1/4SE1/4 NW1/4NE1/4
67	BUFFALO 030708 H.E. EVERETT CLARK PENDING	43	83	23 24 24	SE1/4, S1/2NE1/4 S1/2NW1/4, N1/2SW1/4 NW1/4SE1/4, SW1/4SW1/4
68	BUFFALO 02874 H.E. FRANK TIMMERMAN PATENTED	43	83	24	NE1/4NE1/4
69	BUFFALO 011367 A.H.E. HANK C. TIMMERMAN PATENTED	43	83	24	SE1/4NE1/4, NE1/4SE1/4
70	BUFFALO S.S. LIST 135 PATENTED	43	83	24	SE1/4SW1/4, S1/2SE1/4
71	BUFFALO 027047 A.H.E. DENNIS E. PENDLETON PENDING	43	83	25	S1/2NE1/4, NE1/4NE1/4
72	BUFFALO S.S. LIST 136 PATENTED	43	83	25	N1/2S1/2
73	BUFFALO 027047 A.H.E. DENNIS E. PENDLETON PENDING	43	83	25	S1/2SW1/4
74	BUFFALO 625 D.E. ALEXANDER S. GHENT PATENTED	43	83	26 35	SW1/4SW1/4 N1/2NW1/4
75	BUFFALO 0180 D.E ALEY E. RINKER PATENTED	43	83	26 27	NW1/4SW1/4 E1/2NE1/4, NE1/4SE1/4
76	BUFFALO 020584 H.E. ORLEY E JONES PATENTED	43	83	27 27 34 34 35 35	E1/2SW1/4 W1/2SE1/4, SE1/4SE1/4 NE1/4 SE1/4 S1/2NW1/4 NW1/4SW1/4
77	BUFFALO 010736 A.H.E. CHAS. B. DEVOE PATENTED	43	83	33 34	NE1/4, N1/2NW1/4 NW1/4, E1/2SW1/4
78	BUFFALO 1883 D.E. ED. E. FREEMAN PATENTED	43	83	31	W1/2NE1/4
79	BUFFALO 2612 H.E. ED. E FREEMAN PATENTED	43	83	31	LOTS 2&3, E1/2NW1/4
80	BUFFALO 729 D.E. GEO. MANIKE PATENTED	43	83	31	LOT 1
81	BUFFALO 016124 H.E SUMNER J. RICHARDSON PATENTED	43	83	31	LOT 4, E1/2SW1/4
82	BUFFALO 1445 CASH ADAM N. KEITH PATENTED	43	83	31	NW1/4SE1/4
83	BUFFALO 2923 H.E. JAS. T. WILLIAMS PATENTED	43	83	31	SW1/4SE1/4
84	BUFFALO 1021 D.E. EMMA R. KEITH PATENTED	43	83	31 32	SE1/4NE1/4 SW1/4NW1/4
85	BUFFALO 471 D.E. ADAM N. KEITH PATENTED	43	83	31 32	E1/2SE1/4 W1/2SW1/4
86	BUFFALO 1278 H.E. JARED G. DAVIS PATENTED	43	83	32 32	SE1/4NW1/4, S1/2NE1/4 NE1/4SE1/4
87	BUFFALO 1891 D.E. MARGARITHA M. TILLMAN PATENTED	43	83	32	NE1/4SW1/4, NW1/4SE1/4
88	BUFFALO 2111 D.E. LOIS DEVOE PATENTED	43	83	33	S1/2NW1/4
89	BUFFALO 1671 CASH MARY E. SMITH PATENTED	43	83	33	N1/2SW1/4
90	BUFFALO 1096 H.E. BENJ. D. LOY PATENTED	43	83	33 34	N1/2SE1/4 W1/2SW1/4
91	BUFFALO 013038 H.E. CLARK DEVOE PATENTED	43	83	33	S1/2SE1/4, SE1/4SW1/4
92	BUFFALO 1941 A.H.E. NICHOLAS RINKER PATENTED	43	83	35	S1/2NE1/4
93	BUFFALO 1071 H.E. NICHOLAS RINKER PATENTED	43	83	35	N1/2SE1/4
94	BUFFALO 1933 H.E. DENNIS RINKER PATENTED	43	83	35 35	S1/2SW1/4, NE1/4SW1/4 SW1/4SE1/4
95	DESIGNATED SCHOOL SECTION	43	83	36	ALL
103	BUFFALO 409 H.E. JOHN A TISDALE PATENTED	43 44	83 83	6 31	LOT 3 LOT 3, E1/2SW1/4
104	BUFFALO 08039 CASH WM. B. BROCK PATENTED	43 44	83 83	6 31	LOT 4 LOT 4
105	VACANT	43 43 43	83 84 84	6 1 1	LOTS 5,6 & 7. SE1/4SW1/4 LOTS 3 & 4, SW1/4NW1/4 S1/2
106	BUFFALO 09347 H.E MAY V. GARDNER PATENTED	43	83	18 18	LOTS 1 & 2 NE1/4, E1/2NW1/4
107	BUFFALO 09348 H.E. BENJ. F. CHAMPION PATENTED	43	83	17 18 18	SW1/4SW1/4 LOT 3 SE1/4, E1/2SW1/4
108	BUFFALO 010294 A.H.E. BENJ. F. CHAMPION PATENTED	43 43 43	83 84 84	18 13 24	LOT 4 SE1/4, S1/2NE1/4 NW1/4NE1/4
109	BUFFALO S.S. LIST 129 PATENTED	43	83	19 19	LOT 1 NE1/4NW1/4, N1/2NE1/4
110	BUFFALO 08039 CASH WM. B. BROCK PATENTED	43	83	6	SE1/4NW1/4, NE1/4SW1/4
111	BUFFALO 500 D.E. WM. S. HILL PATENTED	43	83	6 6	LOT 2 SW1/4NE1/4, NW1/4SE1/4
112	BUFFALO S.S. LIST 128 PATENTED	43	84	24	NE1/4NE1/4
114	BUFFALO S.S. LIST 44 PATENTED	43	84	12	SE1/4NE1/4, NE1/4SE1/4

OFFICE OF U.S. SUPERVISOR OF SURVEYS
DENVER, COLORADO, AUG. 8, 1932.
THIS INDEX TO SEGREGATED TRACTS IN RESURVEYED TOWNSHIP NO. 43 NORTH, RANGE NO. 83 WEST, OF THE SIXTH PRINCIPAL MERIDIAN, WYOMING, IS MADE TO ACCOMPANY THE PLAT OF RESURVEY OF SAID TOWNSHIP AND IS HEREBY APPROVED.

U.S. SUPERVISOR OF SURVEYS

DEPARTMENT OF THE INTERIOR
GENERAL LAND OFFICE
WASHINGTON, D.C., MARCH 16, 1933.
THIS DIAGRAM, HAVING BEEN PROPERLY PREPARED IS HEREBY ACCEPTED.

ACTING ASSISTANT COMMISSIONER

MDK

2289-F

43 - 83

(28)

Click Here for Field Notes

63

3961

TOWNSHIP No. 43 NORTH, RANGE No. 83 WEST of the 6TH Principal MERIDIAN.

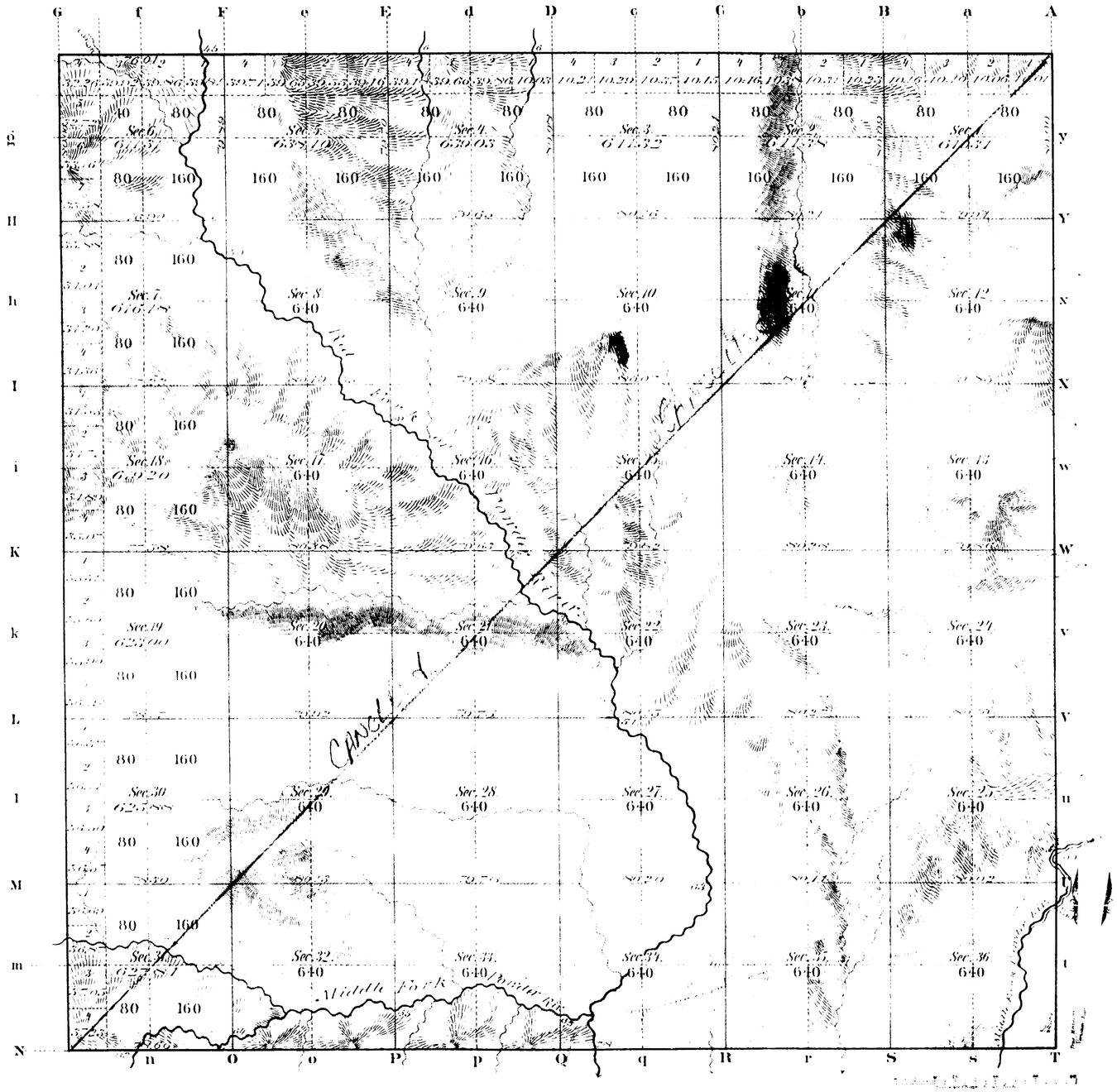

Total number of Acres 22921.78

Surveys Designated	By Whom Surveyed	Date of Contract	Amount of Surveys Mi. Ch. Lks.	When Surveyed	Magnetic Declination
Township lines					
Subdivisions	[illegible]	Sept 21 1880	59 68 83	May 1881	17° 40' East
Connections					

The above Map of Township No. 43 North, Range No. 83 West of the Sixth Principal Meridian Wyoming Territory is strictly conformable to the field notes of the survey thereon filed in this Office which have been examined and approved

Surveyor General's Office
Cheyenne, Wyoming
July 31st 1881.

Edw. L. Lovell
Surv. Gen'l

2289

A. GAST & CO. - ST. LOUIS & N.Y.

43 - 83

(28)

Indexed

accession no. 3970

66

EXTERIOR LINES.

Scale 3 miles to 1 inch. Magnetic Variation, East.

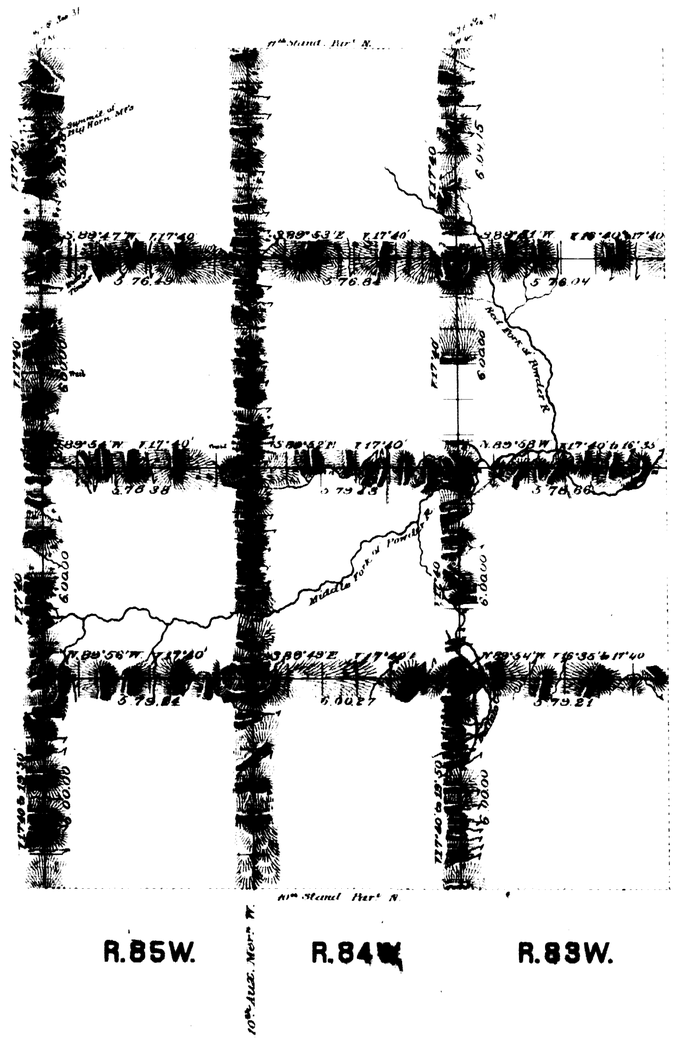

Surveys Designated.	By Whom Surveyed.	Date of Contract.	Amount of Surveys. mls	chs	lks	When Surveyed.
Exterior lines	Ed. F. Stahle	Sep. 21st 1880	101	71	29	Apr 23-May 8, 1884
Connections	" " "	" " "		29	22	" " "

I hereby certify that the above map of the Exterior lines of Tps 41, 42, 43 & 44 N., Rs 83, 84 & 85 West of the 6th P. M. Wyo. Ter. is strictly conformable to the field notes of the survey thereof on file in this office, which have been examined and approved.

Surveyor General's Office,
Cheyenne Wyoming July 31st 1884

Edm. C. Dana
Surv. Gen'l

2292