Click Here for Field Notes

Accession No. 6075

ORIGINAL

TOWNSHIP No. 43 NORTH, RANGE No. 85 WEST OF THE SIXTH PRINCIPAL MERIDIAN, WYOMING.

DEPENDENT RESURVEY



THIS PLAT OF THE RESURVEY OF TOWNSHIP NO. 43 NORTH, RANGE NO. 85 WEST, DELINEATES A RETRACEMENT AND REESTABLISHMENT OF THE LINES OF THE ORIGINAL SURVEY AS SHOWN UPON THE PLAT APPROVED JULY 31, 1884, IN THEIR TRUE ORIGINAL POSITION ACCORDING TO THE BEST AVAILABLE EVIDENCE OF THE POSITION OF THE ORIGINAL CORNERS; ALL DIFFERENCES BETWEEN THE MEASUREMENTS SHOWN UPON THE ORIGINAL PLAT AND THOSE DERIVED IN THE RETRACEMENT HAVE BEEN DISTRIBUTED PROPORTIONALLY BETWEEN ACCEPTED CORNERS IN ACCORDANCE WITH SURVEYING RULES; REFERENCE WILL BE MADE TO THE ORIGINAL PLAT FOR THE SHOWING OF THE AREAS AND MORE DETAILED DESCRIPTIONS OF THE VARIOUS SMALLER SUBDIVISIONS.

RESURVEY AUTHORIZED BY COMMISSIONER'S LETTER "E" DATED FEBRUARY 25, 1931.

LATITUDE 43°39'N.
LONGITUDE 107°00'W.

SCALE: 40 CHAINS TO AN INCH

AREA RESURVEYED 22,930.02 ACRES

LINES DESIGNATED	BY WHOM SURVEYED	GROUP		MILEAGE		WHEN SURVEYED	
		NO.	DATE	MLS.	CHS.	BEGUN	COMPLETED
EAST EXTERIOR	MARK D. KING	102	MAR. 12. 1931	6	3.05	MAY 16. 1932	JULY 7. 1932
NORTH. SOUTH. AND WEST EXTERIORS	MARK D. KING. CLYDE W. ATHERLY. D. E. SALSBERY	99	JUNE 30. 1931	18	2.05	MAY 20. 1932	JULY 7. 1934
SUBDIVISIONAL	KING AND SALSBERY	"	" "	60	8.94	JULY 7. 1934	" 21. "

E.C.L. & O.G.G.

OFFICE OF U.S. SUPERVISOR OF SURVEYS
DENVER, COLORADO JUNE 18, 1935
THE ABOVE PLAT OF TOWNSHIP NO. 43 NORTH, RANGE NO. 85 WEST OF THE SIXTH PRINCIPAL MERIDIAN, WYOMING, IS STRICTLY CONFORMABLE TO THE FIELD NOTES OF THE RESURVEY THEREOF WHICH HAVE BEEN EXAMINED AND APPROVED.

U.S. SUPERVISOR OF SURVEYS

DEPARTMENT OF THE INTERIOR
GENERAL LAND OFFICE
WASHINGTON. D.C.. FEB. 14, 1936
THE RESURVEY REPRESENTED BY THIS PLAT HAVING BEEN CORRECTLY EXECUTED IN ACCORDANCE WITH THE REQUIREMENTS OF LAW AND THE REGULATIONS OF THIS OFFICE IS HEREBY ACCEPTED.

Antoinette Funk
ASSISTANT COMMISSIONER

2273-A

Trans mitted to Buffalo Div. July 2, 1934

43-85

(28)

Click Here for Field Notes

47

3929

TOWNSHIP No 43 NORTH, RANGE No 85 WEST of the 6TH Principal MERIDIAN.

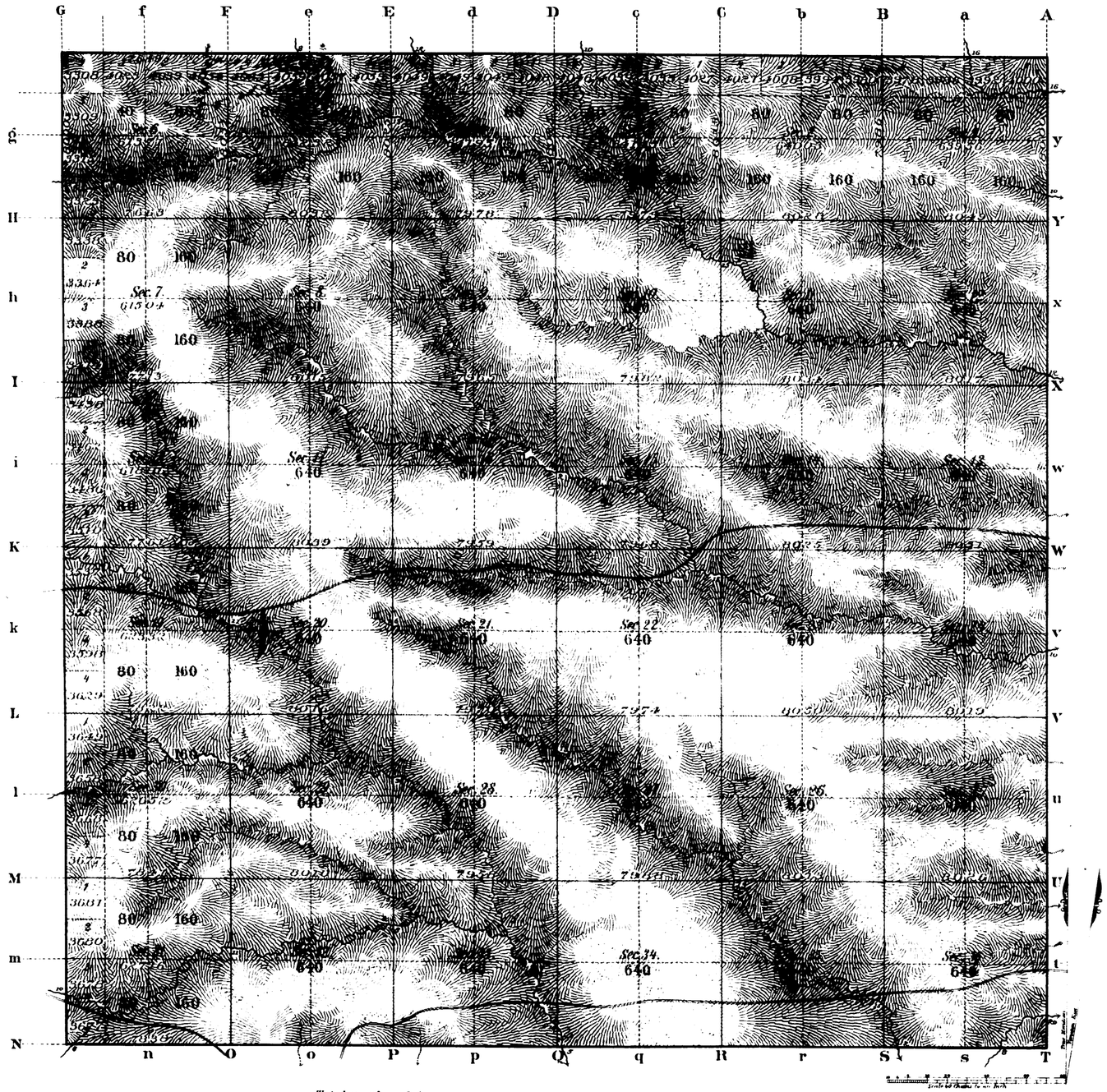

Total number of Acres. 22,930.02

Surveys Designated	By Whom Surveyed	Date of Contract	Amount of Surveys Mls Chs Lks	When Surveyed	Magnetic Declination
Township lines Subdivisions Connections	Ed. F. Stahle	Sept. 21st 1880	59 69 99	May 26-28, 1884	17°40' East.

The above Map of Township No 43 North Range No 85 West of the Sixth Principal Meridian Wyoming Territory is strictly conformable to the field notes of the survey thereof on file in this Office, which have been examined and approved

Surveyor General's Office.
Cheyenne, Wyoming
July 5th 1884.

Edw. C. David
Sur. Genl.

2273

A. GAST & CO. - ST LOUIS & N.Y.

43 - 85

(28)

Indexed

3972

10th. Auxiliary Meridian West

In Tps. 41, 42, 43 & 44 N. betw. Rs. 84 & 85 West, 6th. P.M., Wyo. Territory.

Scale 40 Chs to 1 inch Mag. Var. East.

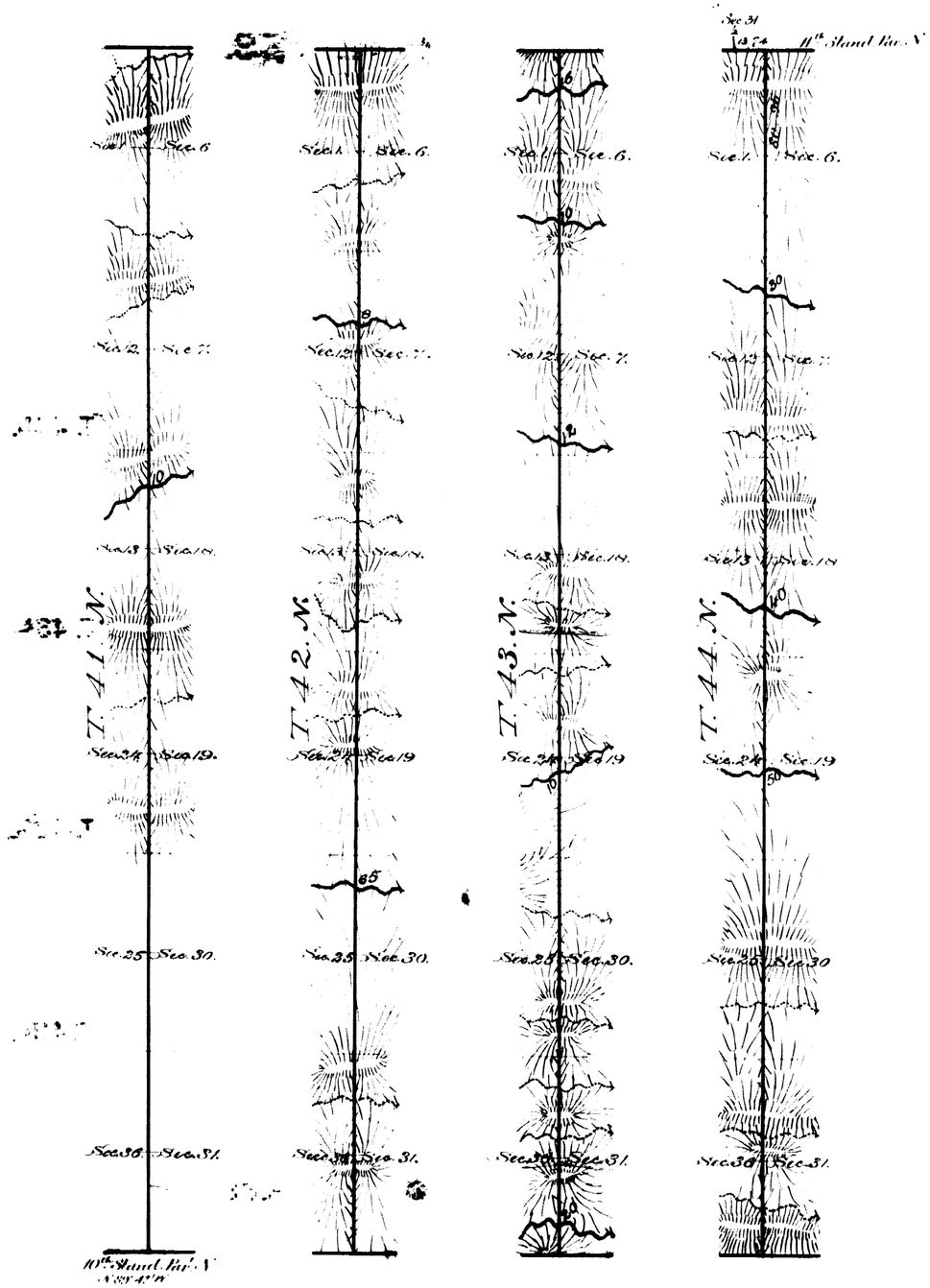

Surveys Designated	By whom surveyed	Date of contract	Amount of surveys M. C. L.	When surveyed
10th. Auxil. Mer. W.	Ed. F. Stahle	Sept. 21st 1880	24 00 96	April 23-25 '84
Connections	" "	" "	13 74	" " "

2294

I hereby certify that the above diagram of the 10th. Auxiliary Meridian West in Tps. 41, 42, 43 & 44 N. betw. Rs. 84 & 85 West of the 6th P.M. Wyo. Ter. is strictly conformable to the field notes of the survey thereof on file in this office which have been examined and approved

Surveyor Generals Office
Cheyenne, Wyoming } July 31st 1884

Edw. C. David
Sur. Genl.

(28)

Indexed

accession no. 3970

EXTERIOR LINES.

Scale 3 miles to 1 inch. Magnetic Variation, East.



Surveys Designated	By Whom Surveyed.	Date of Contract.	Amount of Surveys mls	chs	lks	When Surveyed.
Exterior lines	Ed. F. Stahle	Sep. 21st 1880	101	71	29	Apr 23-May 8, 1884
Connections	" " "	" " "		29	22	" " "

I hereby certify that the above map of the Exterior lines of Tps 41, 42, 43 & 44 N., R's 83, 84 & 85 West of the 6th P. M. Wyo. Ter. is strictly conformable to the field notes of the survey thereof on file in this office, which have been examined and approved.

Surveyor General's Office,
Cheyenne Wyoming July 31st 1884

Edw. C. Davis
Surv. Genl.

2292