7906

ORIGINAL

TOWNSHIP 44 NORTH, RANGE 78 WEST, OF THE SIXTH PRINCIPAL MERIDIAN, WYOMING.

SUPPLEMENTAL PLAT

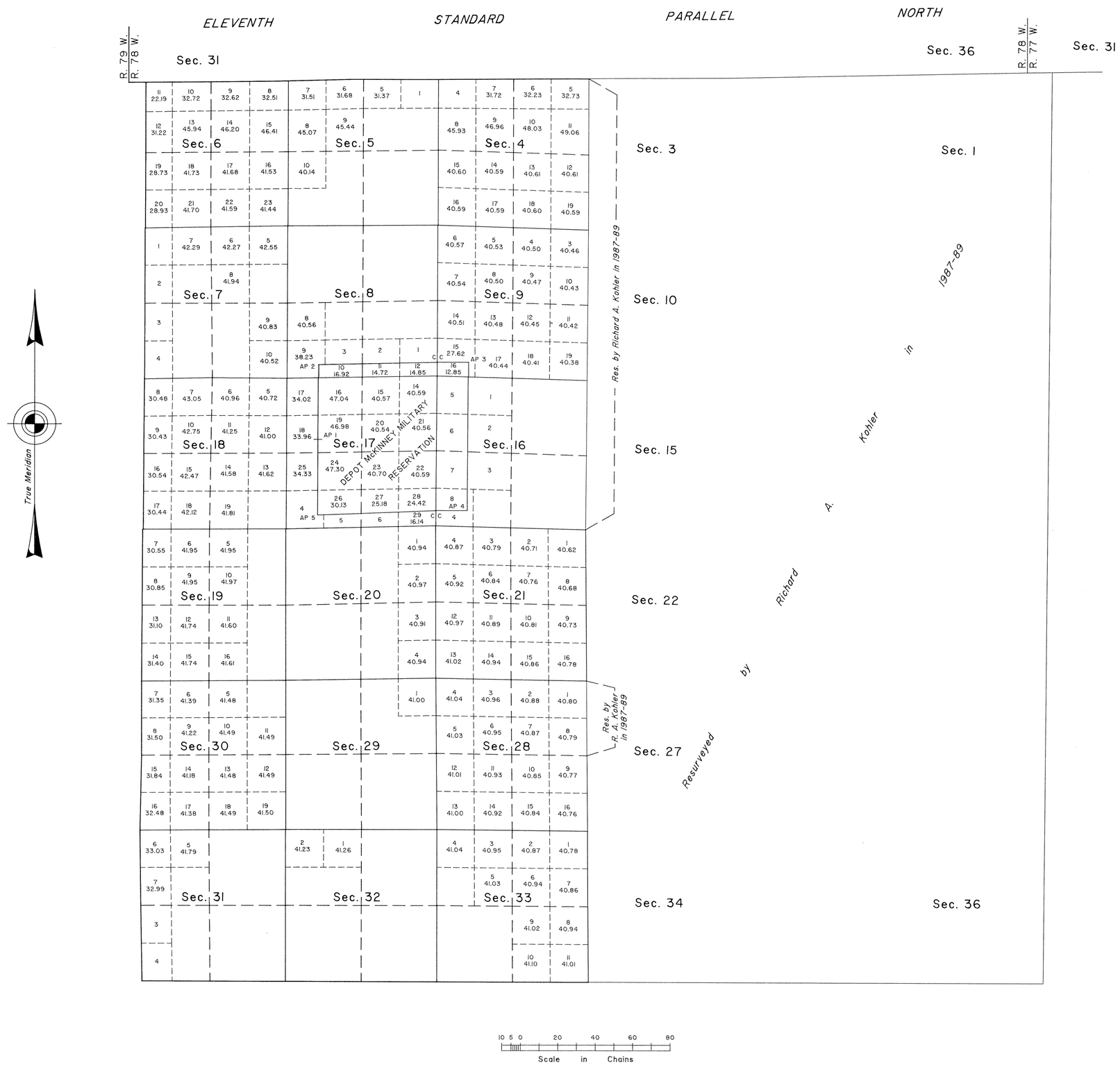

This plat showing a subdivision of certain sections, T. 44 N., R. 78 W., Sixth Principal Meridian, Wyoming, is based upon the plats accepted November 10, 1949 and March 12, 1991.

Certain modified lots and areas shown hereon pertain to Federal interest estate only. Except as indicated hereon, the lottings and areas are as shown on the plats approved May 5, 1883, April 14, 1884 and March 2, 1899.

UNITED STATES DEPARTMENT OF THE INTERIOR
BUREAU OF LAND MANAGEMENT

Cheyenne, Wyoming March 12, 1991

This plat, showing amended lottings, is based upon the official records and, having been correctly prepared in accordance with the regulations of this Bureau, is hereby accepted.

For the Director

John P. Lee

Chief Cadastral Surveyor for Wyoming

W.H.B.

1338 E

7905 **Click Here for Field Notes**

ORIGINAL

TOWNSHIP 44 NORTH, RANGE 78 WEST, OF THE SIXTH PRINCIPAL MERIDIAN, WYOMING.

DEPENDENT RESURVEY

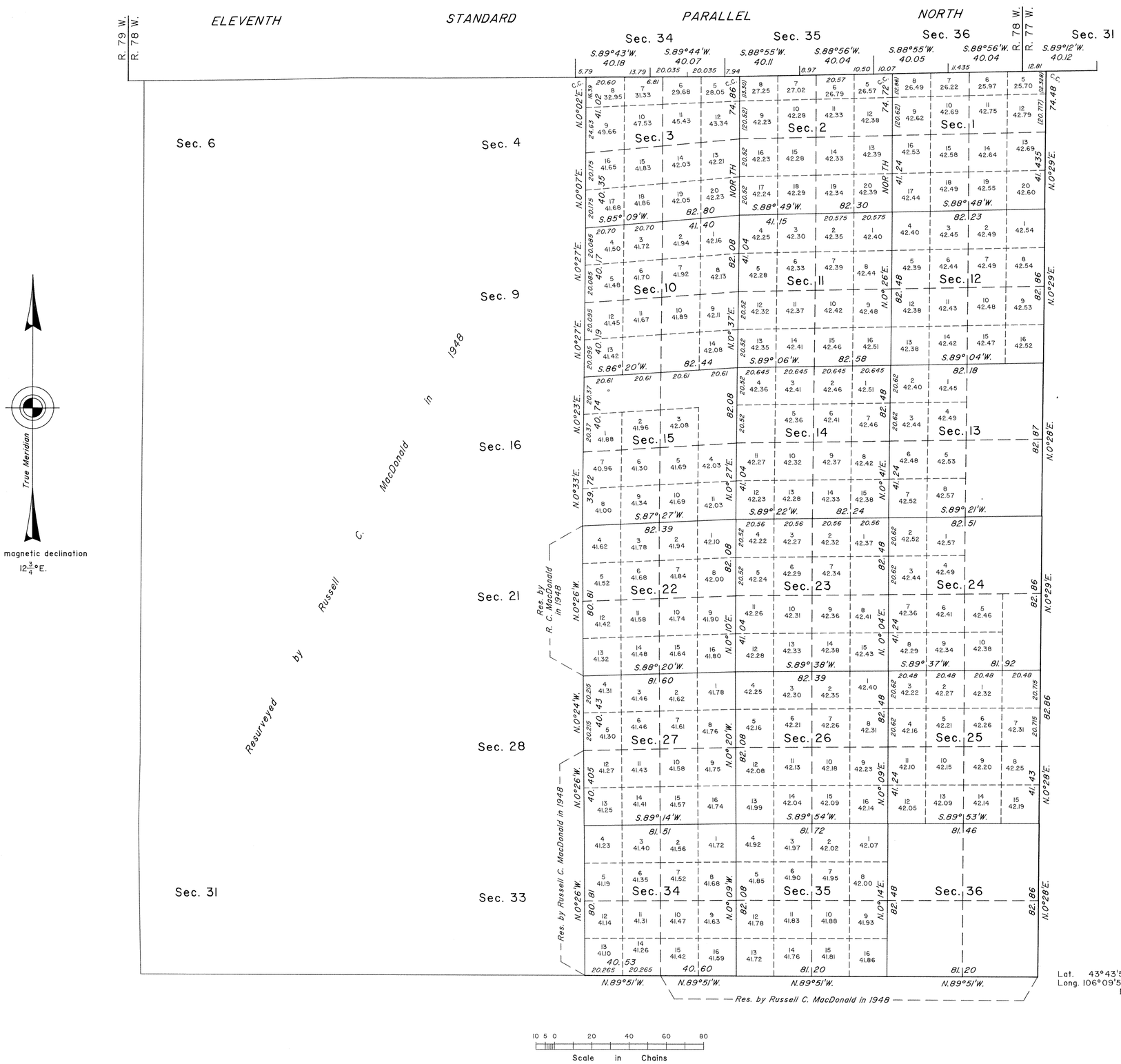

Lat. 43°43'55.11"N.
Long. 106°09'59.22"W.
NAD 27

A history of surveys is contained in the field notes.

This plat represents the dependent resurvey of a portion of the Eleventh Standard Parallel North, through R. 78 W., a portion of the south boundary, the east boundary and a portion of the subdivisional lines designed to restore the corners in their true original locations according to the best available evidence, T. 44 N., R 78 W., Sixth Principal Meridian, Wyoming.

Certain modified lots and areas shown hereon pertain to Federal interest estate only. Except as indicated hereon, the lottings and areas are as shown on the plat approved May 5, 1883 and April 14, 1884.

Survey executed by Richard A. Kohler, Cadastral Surveyor, beginning October 6, 1987, and completed May 10, 1989, pursuant to Special Instructions dated September 1, 1987, for Group No. 507, Wyoming.

UNITED STATES DEPARTMENT OF THE INTERIOR
BUREAU OF LAND MANAGEMENT

Cheyenne, Wyoming March 12, 1991

This plat is strictly conformable to the approved field notes, and the survey, having been correctly executed in accordance with the requirements of law and the regulations of this Bureau, is hereby accepted.

For the Director

John P. Lee

Chief Cadastral Surveyor for Wyoming

W.H.B.

1338 D

Click Here for Field Notes

ORIGINAL

Ac. 6481

TOWNSHIP No. 44 NORTH, RANGE No. 78 WEST OF THE SIXTH PRINCIPAL MERIDIAN, WYOMING.

DEPENDENT RESURVEY

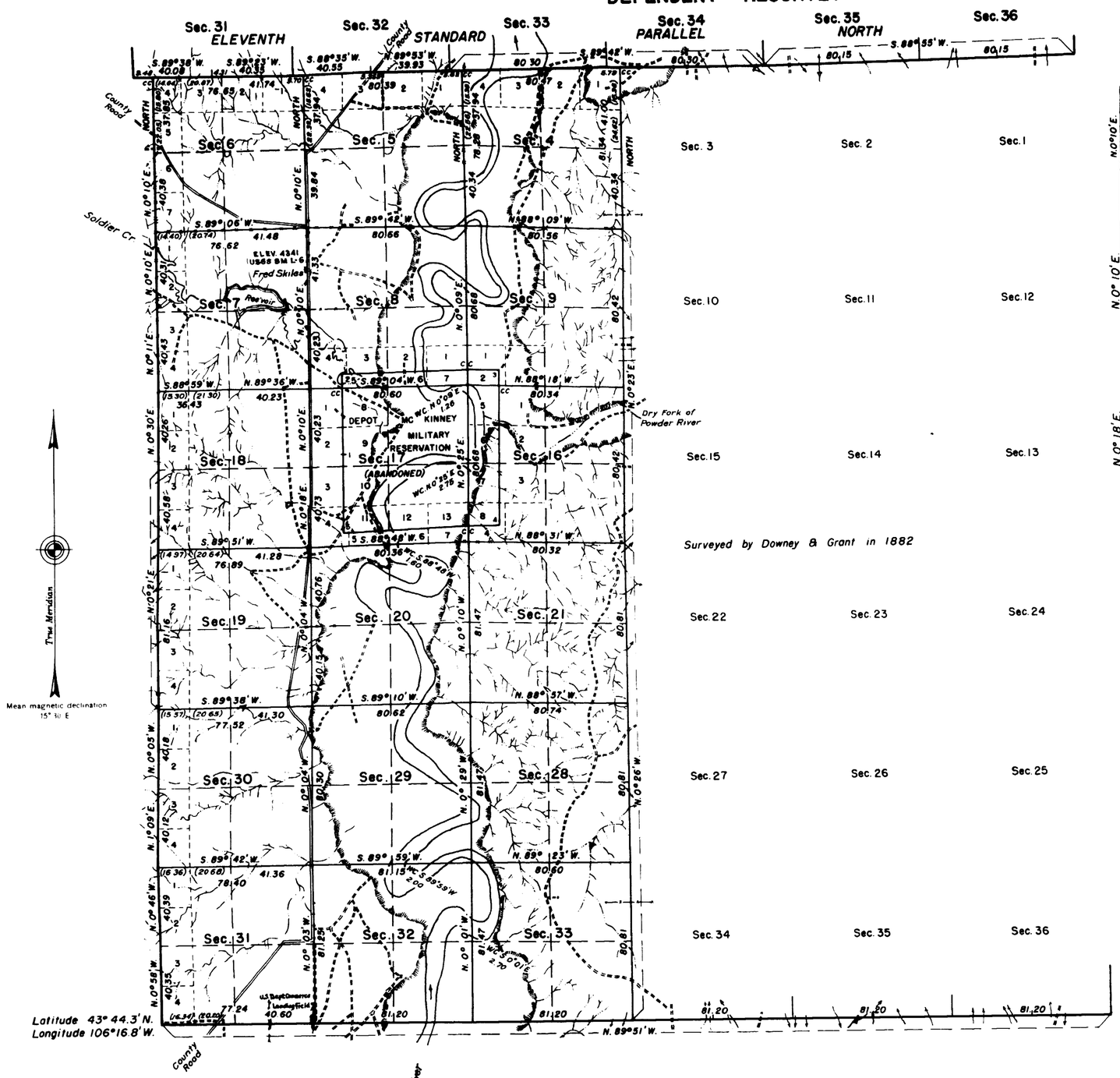

Surveyed by Downey & Grant in 1882

ENLARGED DIAGRAM

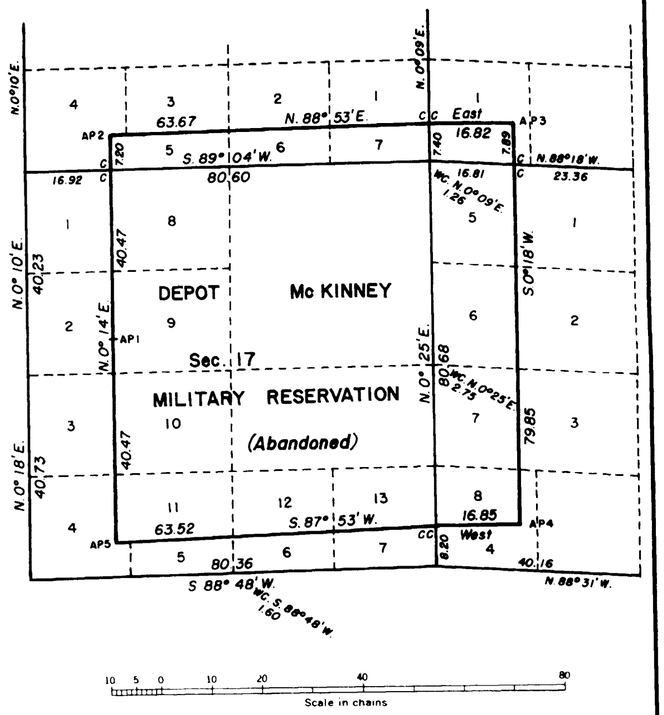

This plat represents a retracement and roestablishment of the boundaries of the Depot McKinney Military Reservation and portions of the original township boundary and subdivisional lines designed to restore the corners in their original locations, according to the best available evidence. The lottings and areas are as shown on the plats approved April 14, 1884 and March 2, 1899.

Resurvey executed by John M. Tufts, Arthur W. Brown, John S. Knowles and Russell C. MacDonald in 1945 under special instructions dated August 13 and October 2, 1945, and by Russell C. MacDonald June 9 to July 23, 1948, under special instructions dated April 5, 1946, for Group 209.

Area resurveyed: 11,134.49 Acres.

Scale in chains.

UNITED STATES DEPARTMENT OF THE INTERIOR
BUREAU OF LAND MANAGEMENT

Washington, D. C., November 10, 1949.

This plat is strictly conformable to the approved field notes, and the survey, having been correctly executed in accordance with the requirements of law and the regulations of this bureau, is hereby accepted.

For the Director:

William F. Richards

Chief, Branch of Surveys.

RCM

TOPOGRAPHY WITHIN SECTIONS COMPILED FROM AERIAL PHOTOGRAPHS AND COORDINATED WITH SECTION LINE CONTROL OBTAINED DURING SURVEY

1338-C

44-78

(Received in Survey Office May 22, 1956)

Click Here for Field Notes

Acces. 6397

ORIGINAL

TOWNSHIP NO.44 NORTH, RANGE NO.78 WEST OF THE SIXTH PRINCIPAL MERIDIAN, WYOMING.

DEPENDENT RESURVEY

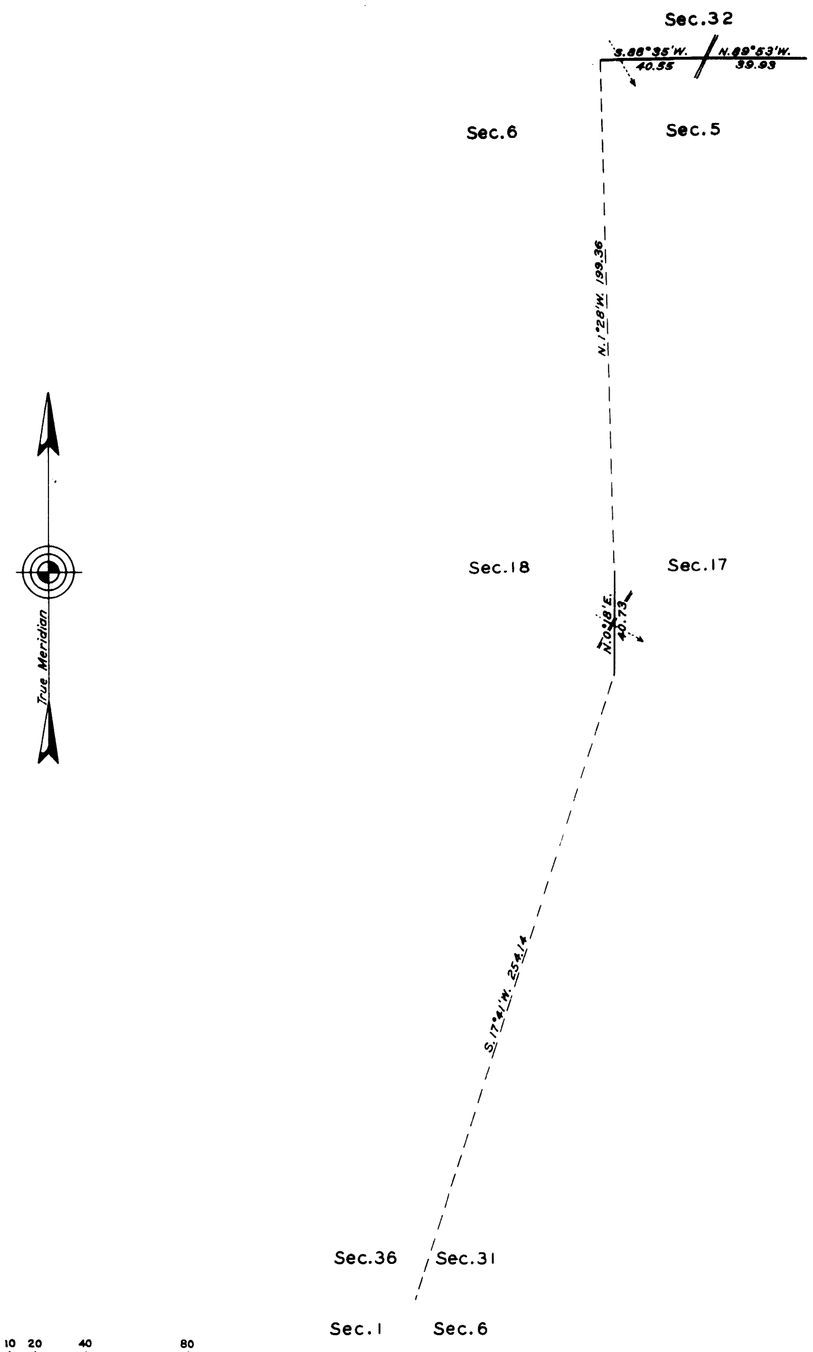

10 5 0 10 20 40 80

Scale in chains

Mean Magnetic Declination 15°36'E.

LINES DESIGNATED	BY WHOM SURVEYED	GROUP Nº	DATE OF SPECIAL INSTRUCTIONS	WHEN SURVEYED BEGUN	WHEN SURVEYED COMPLETED
Exterior Subdivisional Miscellaneous	John M. Tufts Arthur W. Brown John S. Knowles Russell C. MacDonald	209	Aug. 13, 1945 Oct. 2, 1945	Sept. 25, 1945	Oct. 1, 1945

H.E.G.

MEMORANDUM

This plat delineates a retracement and reestablishment of the lines of the original survey in their true original positions according to the best available evidence of the position of the original corners; all differences between the measurements shown on the original plat and those derived in the retracement have been distributed proportionally between accepted corners in accordance with surveying rules: reference will be made to the original plat for the showing of areas and more detailed descriptions of the various smaller subdivisions.

UNITED STATES DEPARTMENT OF THE INTERIOR

GENERAL LAND OFFICE

Denver, Colorado, February 1, 1946.

This plat is strictly conformable to the field notes of the survey which have been examined and approved.

Supervisor of Surveys.

Washington, D. C., April 12, 1946

The survey represented by this plat, having been correctly executed in accordance with the requirements of law and the regulations of this office, is hereby accepted.

Acting Assistant Commissioner.

1338-B

Recd Aug 6, 1946

44-78

34

Click Here for Field Notes

20

1831

Township No. 44 North, Range No. 78 West of the 6th Principal Meridian

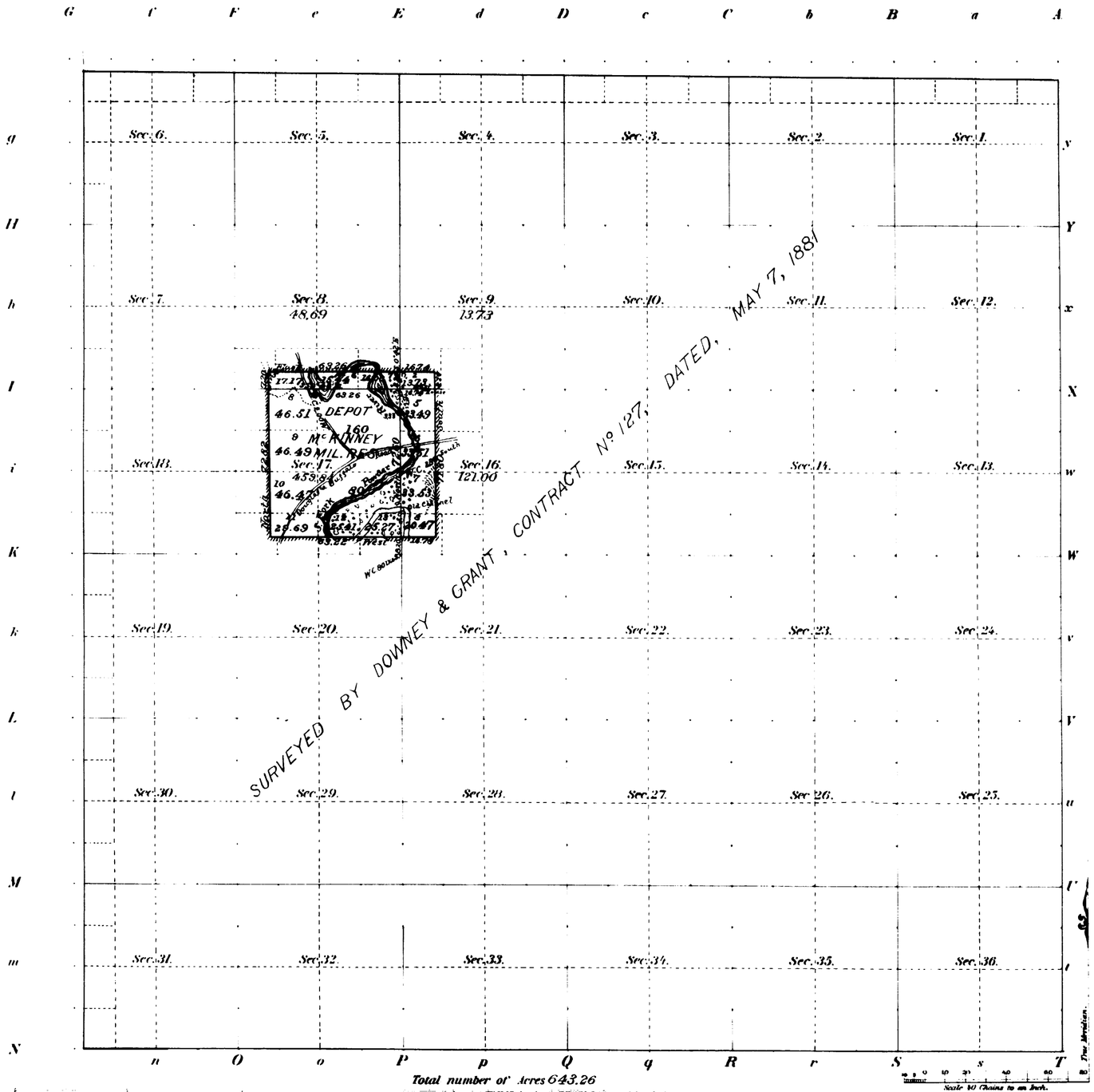

Total number of Acres 643.26

Meanders of								
Posts	Courses	Ch.Lk.	Posts	Courses	Ch.Lk.	Posts	Courses	Ch.Lk.

Surveys Designated	By Whom Surveyed	Date of Contract No.	Amount of Surveys M.	Ch.	Lk.	When Surveyed	Mag Variation
Township lines	McCarthy & Moore	119 Feby. 2, 1881	23	50	21	May 28,-Aug. 15, 1881	
Subdivisions	Downey & Grant	127 May 7, " "	57	16	11	July 18-23, 1882	
Reservation Bdy.	Curtis & Libby	Special Instructions 231 May 18, 1883	4	00	02	June 12-13, 1883.	
Reservation Subdivisions	Levi D. Wiest	267 Oct. 25, 1897	2	00	80	June 21-22, 1898	16°00' E.

The above Map of Township 1. N. 44 North of Range 1. W. 78 West of the 6th Principal Meridian Wyoming is strictly conformable to the field notes of the survey thereof on file in this Office, which have been examined and approved.

Surveyor General's Office.
Cheyenne, Wyoming March 2nd, 1899

Alpheus P. Harrison
Sur. Gen.

APR 11 1900

18M

X.O.

THE BORNET PETERS CO., LITHO., WASHINGTON, D. C.

44-78

1338A

(19)

Click Here for Field Notes

Accession no. 1830

72

TOWNSHIP No. 44 NORTH, RANGE No. 78 WEST of the 6th Principal MERIDIAN.

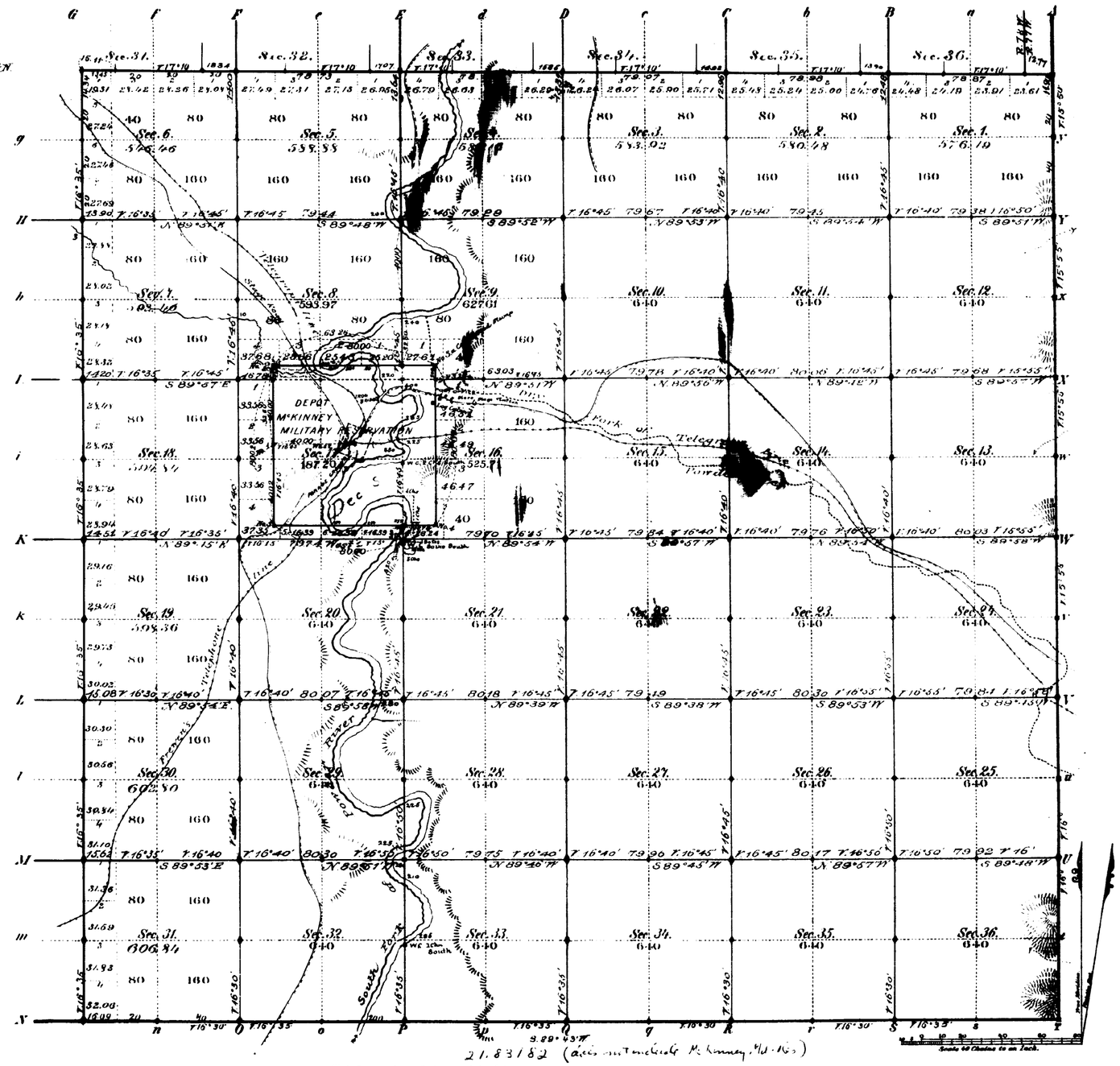

21,831.82 (acc. out to check M. Kinney, 41-165)

Total number of Acres 21,837.82

	Surveys Designated	By Whom Surveyed	Date of Contract	Amount of Surveys Mls	Chs	Lks	When Surveyed	Magnetic Declination
E.S.	W. Township lines	W. Carthy & Moore	Febr. 2nd 1881	17	63	33	Aug. 8 & 15, 1881	16°12' East
	Subdivisions	Dorney & Grant	May 7 1881	57	16	11	July 18-23 1882	16°40' "
	Connections	" "	" "	1	00	08	" "	
	11th Stand. P.N.	W. Carthy & Moore	Febr. 2nd 1881	5	67	00	May 28 1881	
	Reserval Bds.	Curtis & Libby	Original contract June May 19, 1883	4	00	02	June 12-13, 1883	
	Connections "	" " "	" "	2	00	84	" "	

The above Map of Township No. 44 North, Range No. 78 West of the Sixth Principal Meridian Wyoming Territory is strictly conformable to the field notes of the survey thereof on file in this Office, which have been examined and approved.

Surveyor General's Office,
Cheyenne, Wyoming
May 5th 1883 A.D.
April 14th 1884

Edw. C. Dorn
" Surv. Genl.

1338

A. Gast & Co. St. Louis, Mo.

44-78

(19) Indexed

1909

EXTERIOR LINES.

Scale 3 miles to 1 inch; Magnetic Var. E.

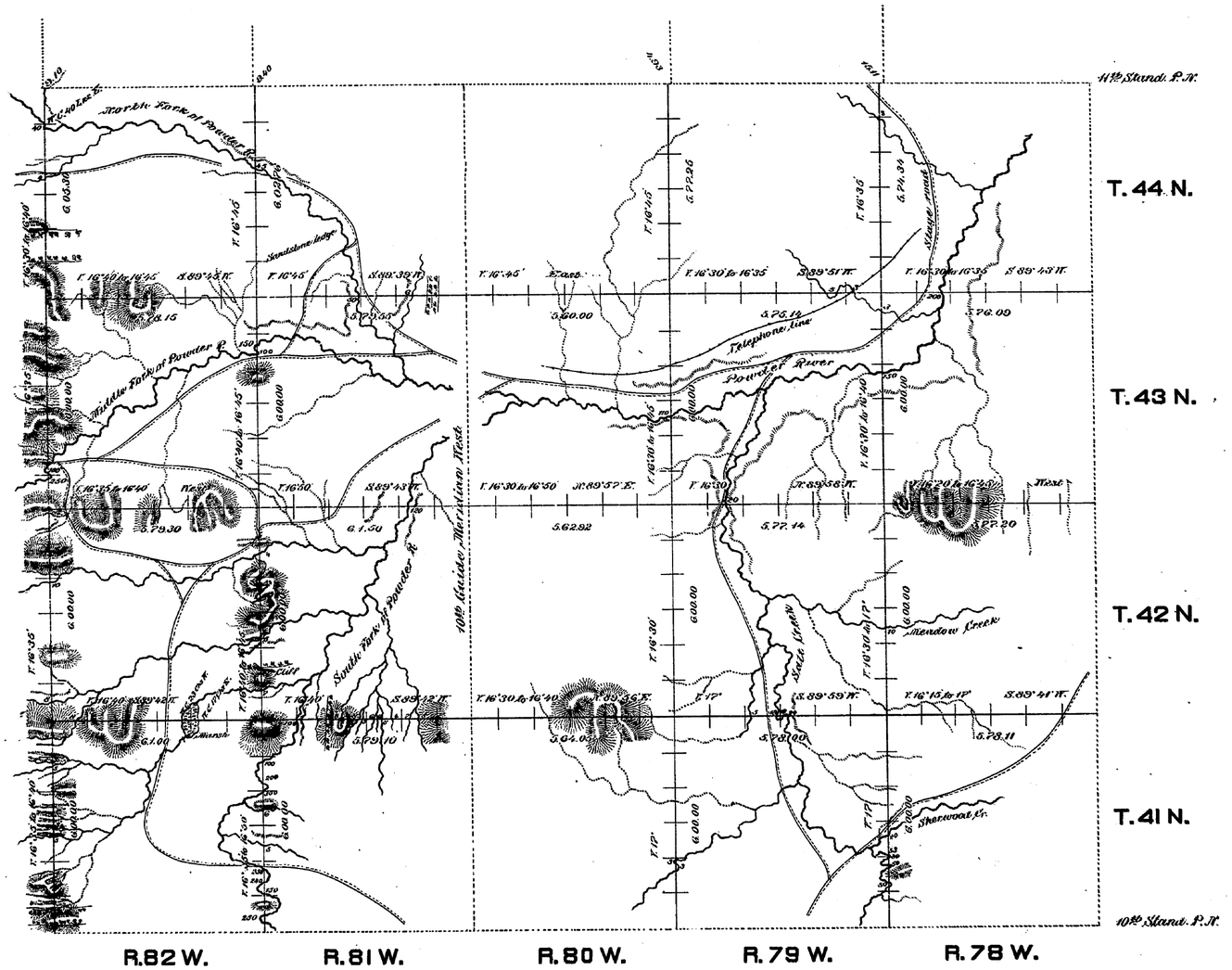

Surveys Designated.	By Whom Surveyed.	Date of contract.	Amount of Surveys. Mls.	Chs.	Lks.	When Surveyed.
Exterior Lines	McCarthy & Moore	Feb. 2nd 1881	185	6	90	Aug. 11-Sept. 12, 1881.
Connections	" " "	" " "		38	54	" " "

I hereby certify that the above diagram of the exterior lines of Townships Nos. 41, 42, 43 & 44, North Ranges Nos. 78, 79, 80, 81, & 82 West of the 6th Principal Meridian Wyoming Territory is strictly conformable to the field notes of the survey thereof on file in this office. Which have been examined and approved.

Surveyor General's Office,
Cheyenne Wyo.
April 11th 1883.

Edw. C. David
Surveyor General.

1404