Click Here for Field Notes

1795

# TOWNSHIP No 44 NORTH, RANGE No 81 WEST of the 6th Principal MERIDIAN.

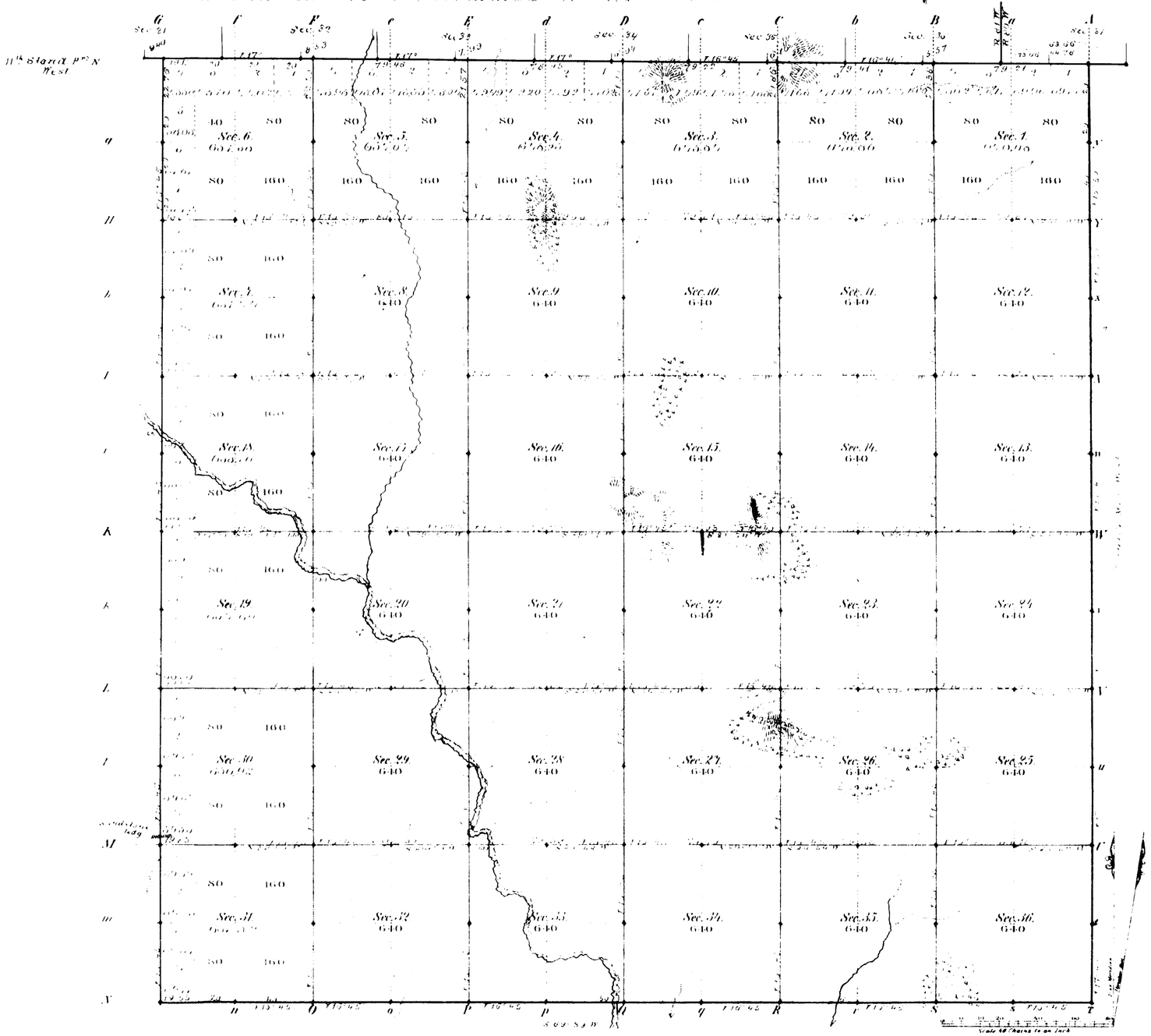


Total number of Acres 25,157.17

| Surveys Designated | By Whom Surveyed | Date of Contract | Amount of Surveys Mls | Chs | Lks | When Surveyed | Magnetic Declination |
|---|---|---|---|---|---|---|---|
| S & W Township lines | Mc Carthy & Moore | Febry 2, 1881 | 12 | 32 | 31 | Sept. 2, 1881 | 19°45' East |
| Subdivisions | H W [illegible] | [illegible] | [illegible] | [illegible] | [illegible] | [illegible] | [illegible] |
| Connections | | | | 55 | 12 | | |
| 11th Stand P N | Mc Carthy & Moore | Febry 2, 1881 | 5 | 75 | 38 | June 3, 1881 | |
| 11th Guide M W | Hanney & Grant | Aug 12, 1880 | 3 | 33 | 00 | Sept. 21, 1880 | |

The above Map of Township No 44 North Range No 81 West of the Sixth Principal Meridian Wyoming Territory is strictly conformable to the field notes of the survey thereof on file in this Office which have been examined and approved

Surveyor Generals Office.
Cheyenne Wyoming
March 26 1883.

Edw. C. David
Pur. Genl

A. Gast & Co. St. Louis M.

1309

44 - 81

(19) Indexed

1909



# EXTERIOR LINES.

Scale 3 miles to 1 inch; Magnetic Var. E.

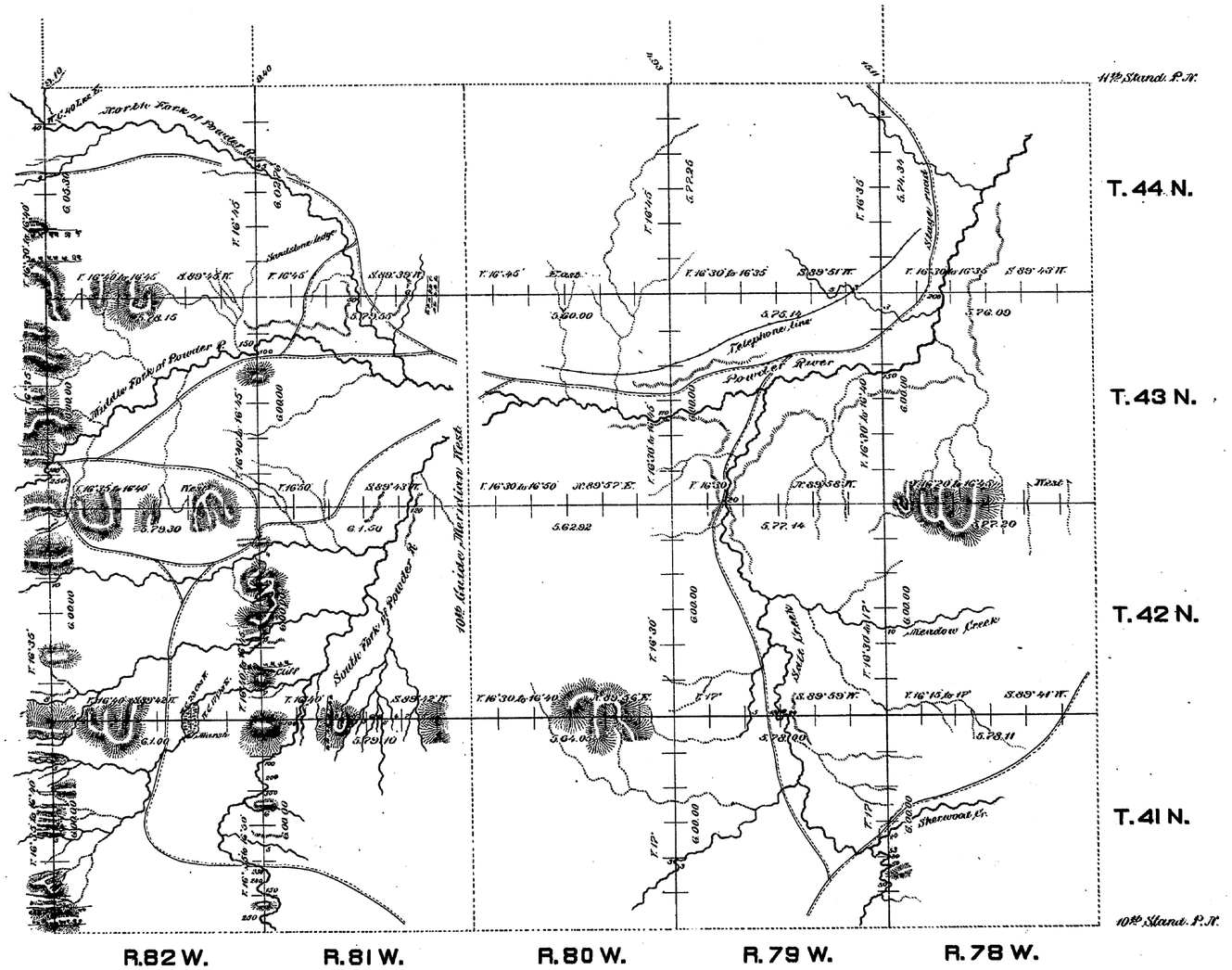


| Surveys Designated. | By Whom Surveyed. | Date of contract. | Amount of Surveys. Mls. | Chs. | Lks. | When Surveyed. |
|---|---|---|---|---|---|---|
| Exterior Lines | McCarthy & Moore | Feb. 2nd 1881 | 185 | 6 | 90 | Aug. 11-Sept. 12, 1881. |
| Connections | " " " | " " " | | 38 | 54 | " " " |

I hereby certify that the above diagram of the exterior lines of Townships Nos. 41, 42, 43 & 44, North Ranges Nos. 78, 79, 80, 81, & 82 West of the 6th Principal Meridian Wyoming Territory is strictly conformable to the field notes of the survey thereof on file in this office. Which have been examined and approved.

Surveyor General's Office,
Cheyenne Wyo.
April 11th 1883.

Edw. C. David
Surveyor General.

1404

(11) Indexed Accession 697

Click Here for Field Notes

7.

# 10TH GUIDE MERIDIAN WEST

*from the 10th to the 12th Standard Parallel North, betw. Rgs. 80 & 81 West.*




| Surveys Designated | By whom surveyed | Date of contract | Amount of surveys | | | When surveyed |
|---|---|---|---|---|---|---|
| | | | mls. | chs. | lks. | |
| 10th Guide Mer. West | Downey & Grant | August 12, 1880 | 48 | 00 | 00 | September 1880 |
| Connections | " " " | " " " | 1 | 9 | 2 | " " " |

I hereby certify that the above diagram of the 10th Guide Meridian West, of the 6th Principal Mer. from the 10th to the 12th Standard Parallel N., in Wyo. Ter. is strictly conformable to the field notes of the survey thereof on file in this office, which have been examined and approved.

Surveyor General's Office,
Cheyenne, Wyo. March 12, 1881.

Edw. C. David
Surveyor General.