Click Here for Field Notes

Click Here for Boundary Field Notes

ORIGINAL

3959

Sheet No. 1

TOWNSHIP No. 44 NORTH, RANGE No. 83 WEST OF THE SIXTH PRINCIPAL MERIDIAN, WYOMING

DEPENDENT RESURVEY EAST 24 SECTIONS AND INDEPENDENT RESURVEY WEST 12 SECTIONS

IN 2 SHEETS

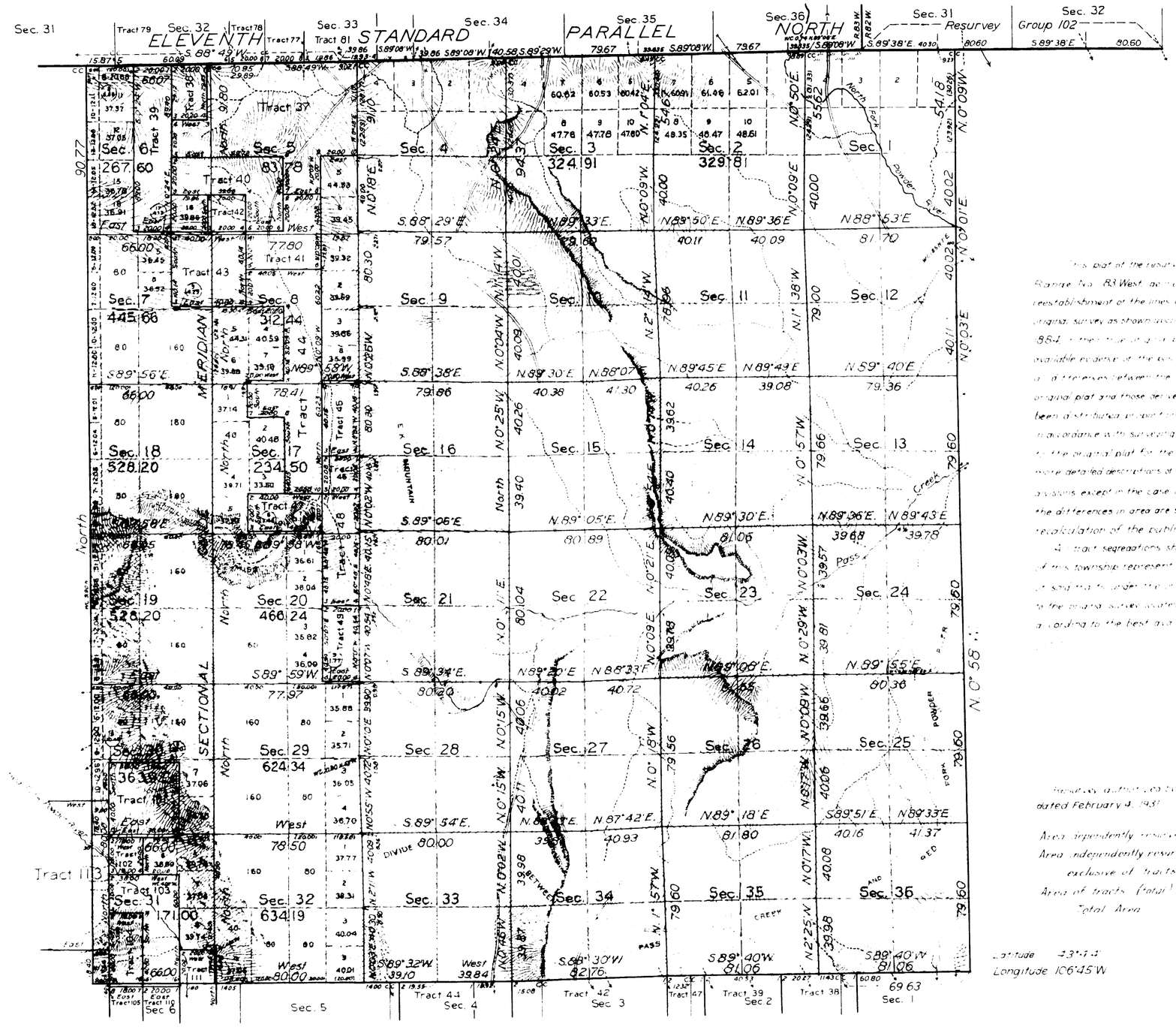

Scale: 40 Chains to an Inch

LINES DESIGNATED	BY WHOM SURVEYED	No.	GROUP DATE	MILEAGE MLS	MILEAGE CHS	WHEN SURVEYED BEGUN	WHEN SURVEYED COMPLETED
Exterior	M.D. Fox & K.W. Bond	102	March 12, 1931	20	14.52	May 31, 1931	August 27, 1931
Subdivisional	"	"	"	59	76.44	"	"
Tract	"	"	"	20	21.70	"	"
Connecting	"	"	"	1	59.77	"	"
11th Standard, Resurvey	Marvin J Lytle	71	May 13, 1925			September 1, 1925	September 19, 1925
11th Standard, Retraced	Marvin J Lytle	78	Jan. 27, 1925			1925	1925

This plat of the resurvey of Township forty-four North, Range Eighty-three West, Sixth Principal Meridian, is the result of the retracement and reestablishment of the lines of the exterior boundaries and subdivisional lines of the original survey as shown upon the plat accepted on the 8th day of April, 1884. The method of procedure followed in the retracement of the original lines and the establishment of the corners not found or identified is described in the manuscript report of the surveyor general dated December 31, 1930. The lengths of the lines as surveyed differ in some instances from those given in the notes of the original survey, and these differences have been distributed proportionately between the known corners in accordance with surveying practice and the rules governing the original survey. Reference is made to the original plat for the showing of the area and more detailed descriptions of the various land and sub-divisions except in the case of sections 5 and 6, where the differences in area are so great as to warrant a recalculation of the public lands therein.

All tract segregations shown on the west boundary of this township represent the position and form of said tract as under the original survey as platted and referred to the original survey corners as shown on the record according to the best and latest evidence of their true

[illegible] Surveyor General's Commissioner's letter "I" dated February 4, 1931

Area independently resurveyed	15,640.77
Area independently resurveyed exclusive of tracts	4,660.01
Area of tracts (total)	2,371.85
Total Area	22,672.64

Latitude 43°47'.3
Longitude 106°45'W

Office of U. S. Supervisor of Surveys
Denver, Colorado, July 11, 1932

The above plat of Township No. 44 North, Range No. 83 West of the Sixth Principal Meridian, Wyoming, is strictly conformable to the field notes of the resurvey thereof which have been examined and approved

U. S. Supervisor of Surveys

DEPARTMENT OF THE INTERIOR
GENERAL LAND OFFICE
Washington, D. C., Feb. 21, 1933

The resurvey represented by this plat having been correctly executed in accordance with the requirements of law and the regulations of this office, is hereby accepted

Acting Assistant Commissioner

2288-A

44 - 83

3960

ORIGINAL

Sheet No. 2

TOWNSHIP No. 44 NORTH, RANGE No. 83 WEST OF THE SIXTH PRINCIPAL MERIDIAN, WYOMING

DEPENDENT RESURVEY EAST 24 SECTIONS AND INDEPENDENT RESURVEY WEST 12 SECTIONS

In 2 Sheets

INDEX TO SEGREGATED TRACTS

Tract No.	Tract Entry and Status	Original Survey T	R	Sec	Subdivisions
[illegible]	[illegible] A.H.E. Edwin [illegible] Patented	44 44	83 83	[illegible]	[illegible]
[illegible]	Buffalo [illegible] H.E. [illegible] Patented	44	[illegible]	[illegible]	[illegible]
[illegible]	Buffalo [illegible] 7 and 5 James A. [illegible] Patented	44	83	6 6	Lot 2, SW¼NE¼ W½SE¼
40	Buffalo [illegible] H.E. Bert Stone Patented	44 44	83 83	5 6	N½SW¼, SE¼SW¼ NE¼SE¼
[illegible]	Buffalo [illegible] A.H.E. Bert Stone Patented	44 44	83 83	[illegible]	[illegible]
[illegible]	[illegible] [illegible] Bert Stone Patented				
[illegible]	Buffalo [illegible] A.H.E. Ralph Donaldson Patented	44 44	83 83	[illegible] 8	E½NE¼ W½NW¼
[illegible]	Buffalo [illegible] H.E. Ralph Donaldson Patented	44 44 44 44	83 83 83 83	6 8 17 17	SW¼NE¼, SE¼NW¼ W½SE¼ W½NE¼, NE¼NW¼ NW¼SE¼
45	Buffalo 013144 A.H.E. Ralph Donaldson Patented	44	83	17	E½NE¼
46	Buffalo 011129 A.H.E. Joe Naegele Patented	44	83	17	NE¼SE¼

Tract No.	Tract Entry and Status	Original Survey T	R	Sec	Subdivisions
[illegible]	Buffalo [illegible] A.H.E. [illegible] Patented	[illegible]	[illegible]	[illegible]	[illegible]
[illegible]	Buffalo [illegible] H.E. [illegible] Patented	[illegible]	[illegible]	[illegible]	[illegible]
[illegible]	Buffalo [illegible] A.H.E. Joe Naegele Patented	[illegible]	[illegible]	[illegible]	[illegible]
[illegible]	Buffalo [illegible] S.S. State of Wyoming Patented	44 44	83 83	[illegible]	Lot 4, SE¼SW¼ Lot 1, NE¼NW¼
[illegible]	Buffalo [illegible] C [illegible] Patented	44	[illegible]	[illegible]	[illegible]
[illegible]	[illegible] H.E. John A. [illegible] Patented	[illegible]	[illegible]	[illegible]	[illegible]
104	Buffalo 08039 C Wm. Brock Patented	44 43	83 83	31 6	Lot 4 Lot 4
111	Buffalo 500 D.L. Wm. S. Hill Patented	43 43	83 83	6 6	Lot 2, SW¼NE¼ NW¼SE¼
[illegible]	Designated School [illegible]	44	83	36	All

Office of U.S. Supervisor of Surveys
Denver, Colorado, July 11, 1932
This index to segregated tracts in resurveyed Township No. 44 North, Range No. 83 West of the Sixth Principal Meridian, Wyoming, is made to accompany the plat of resurvey of said Township and is hereby approved.

Frank P. Johnson
U.S. Supervisor of Surveys

DEPARTMENT OF THE INTERIOR
GENERAL LAND OFFICE
Washington, D.C., February 21, 1933
This diagram, having been correctly prepared is hereby accepted.

D. K. Parrott
Acting Assistant Commissioner

AMT

2288-B

44 - 83

(28)

Click Here for Field Notes

62

3958

TOWNSHIP No. 44 NORTH, RANGE No. 83 WEST of the 6th Principal MERIDIAN.



Total number of Acres 23,081.10

Surveys Designated	By Whom Surveyed	Date of Contract	Amount of Surveys Mi. Ch. Lk.	When Surveyed	Magnetic Declination
Township lines Subdivisions Connections	F. J. F. Stahle	Sept 21 1880	60 5 77 40 93	Mar 15-17 84	17:40 East

The above Map of Township No. 44 North Range No. 83 West of the Sixth Principal Meridian Wyoming Territory is strictly conformable to the field notes of the survey thereof on file in this Office, which have been examined and approved

Surveyor General's Office
Cheyenne, Wyoming
July 31 1884

Edw. C. Davis
Chief Ten.

A. GAST & CO. - ST. LOUIS & N.Y.

2288

44 - 83

(28)

Indexed

accession no. 3970

EXTERIOR LINES.

Scale 3 miles to 1 inch. Magnetic Variation, East.

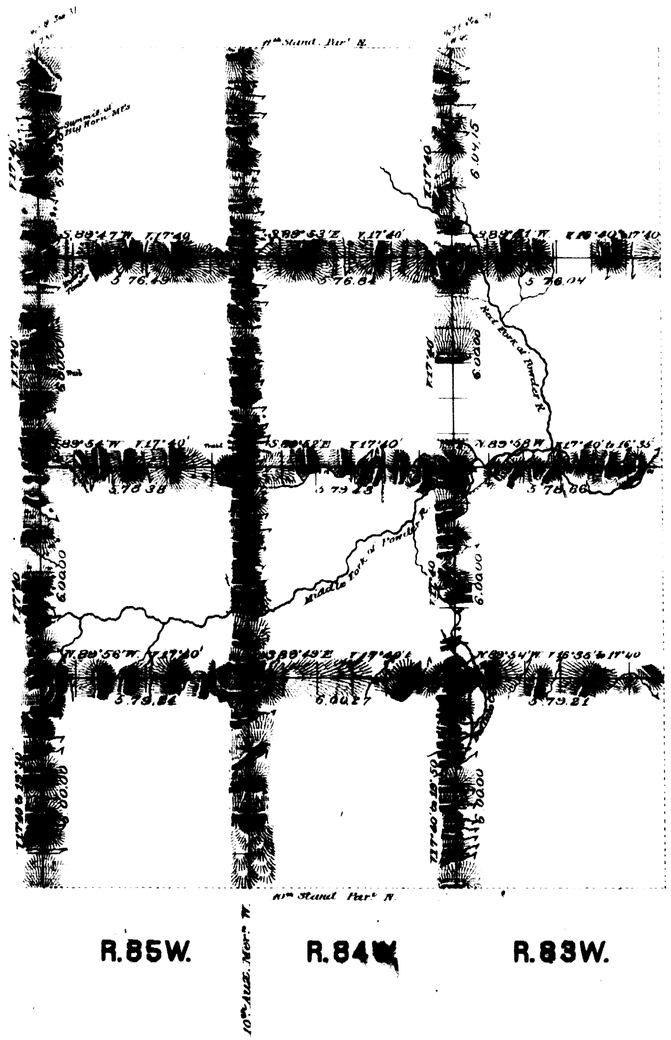

Surveys Designated	By Whom Surveyed.	Date of Contract.	Amount of Surveys mls	chs	lks	When Surveyed.
Exterior lines	Ed. F. Stahle	Sep. 21st 1880	101	71	29	Apr. 23 - May 8, 1884
Connections	" " "	" " "		29	22	" " "

I hereby certify that the above map of the Exterior lines of Tps 41, 42, 43 & 44 N., R's 83, 84 & 85 West of the 6th P. M. Wyo. Ter. is strictly conformable to the field notes of the survey thereof on file in this office, which have been examined and approved.

Surveyor General's Office,
Cheyenne Wyoming. July 31st 1884 } Edw. C. David, Surv. Genl.

2292