(18)

Click Here for Field Notes

78.

1124

TOWNSHIP Nº 45 NORTH, RANGE Nº 79 WEST OF SIXTH PRINCIPAL MERIDIAN

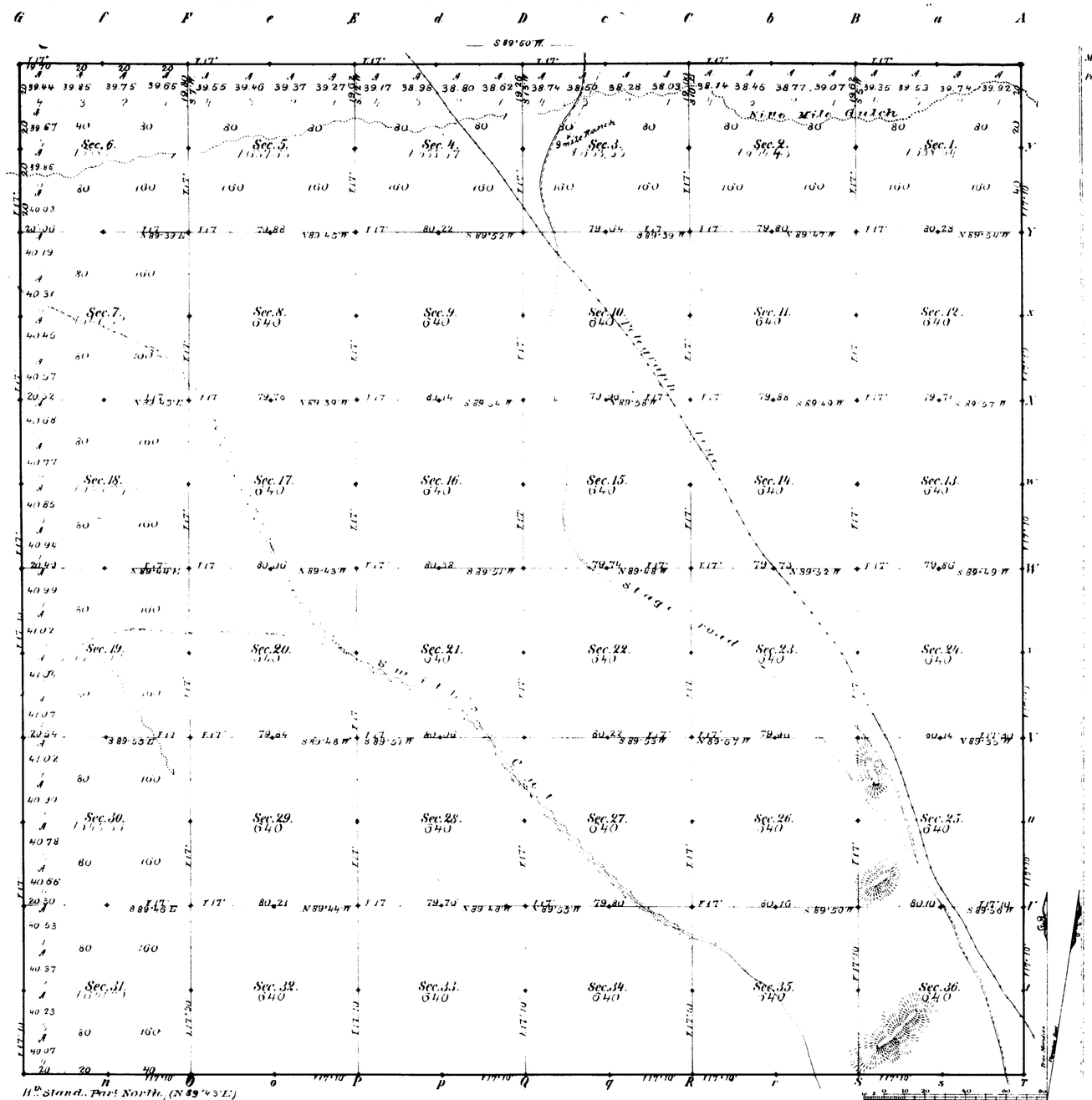

Meanders of

Posts	Courses	Ch. Lk.	Posts	Courses	Ch. Lk.	Posts	Courses	Ch. Lk.

Total number of Acres

Surveys Designated	By Whom Surveyed	Date of Contract	Amount of Surveys Mi.	Ch.	Lks.	When Surveyed	Magnetic Decl.
E. to N. Township lines	McCarthy & Moore	Febr. 2, 1881	17	79	70	May 6, & 13-17, 1881	17° 5' East
Subdivisions	Donney & Grant	May 7, 1881	69	78	32	May 23-28, 1881	17° East
Connections							
11th Stand. Par. N	McCarthy & Moore	February 2, 1881	0	0	0	March 26, 1881	

The above Map of Township No. 45 North of Range No. 79 West of the Sixth Principal Meridian in Wyoming Territory is strictly conformable to the field notes of the survey thereof on file in this Office, which have been examined and approved.

Surveyor General's Office,
Cheyenne, Wyoming
July 31st 1882.

Edw. C. Dawes
Dep. Surv. Gen.l

A. Gast & Co., St. Louis, Mo.

809

45 - 79

(13)

Indexes

1112

Click Here for Field Notes

66.

EXTERIOR LINES.

Scale, 3 miles to an inch. *Magnet. Var. East*

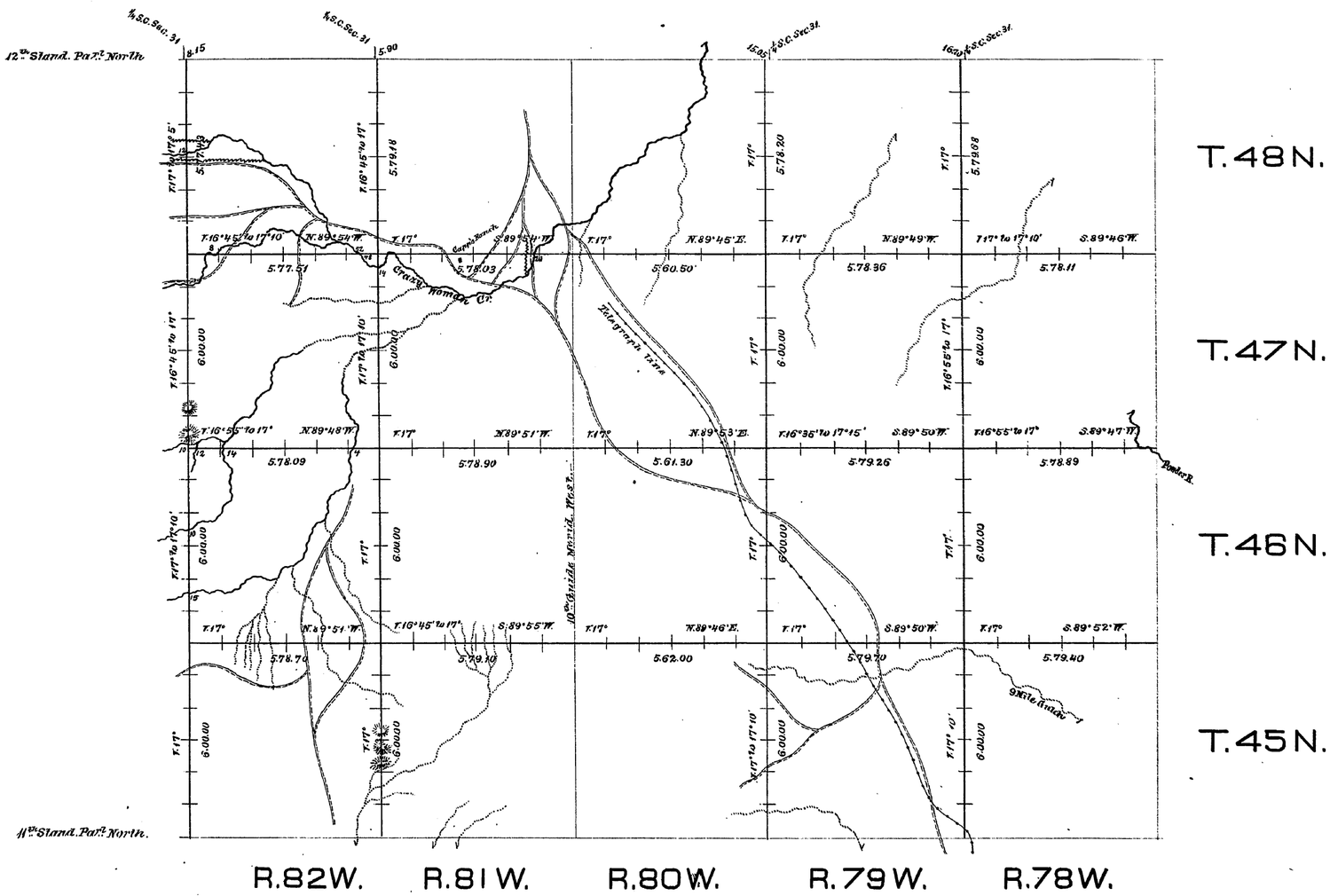

Surveys Designated.	By whom surveyed.	Date of Contract.	Amount of Surveys mls.	chs.	lks.	When surveyed.
Exterior lines	Wm Carthy & Moore	February 2, 1881	185	2	34	May 6 – June 24, 1881
Connections	" " "	" " "		45	80	" " "

I hereby certify that the above diagram of the exterior lines of Townships 45 to 48 North, inclusive, Ranges 78 to 82 inclusive, West of the 6th Principal Meridian, Wyoming Territory is strictly conformable to the field notes of the survey thereof on file in this Office, which have been examined & approved.

Surveyor General's Office,
Cheyenne, Wyo. July 24 1882.

Edw. L. Lewis
Surveyor General.

797

(13.) Fieldnotes

1114

Click Here for Field Notes

68

11TH STANDARD PARALLEL NORTH.

betw. Ts. 44 & 45 N., Rs. 73 to 82 inclusive, West of the 6th Principal Meridian, Wyoming Territory.

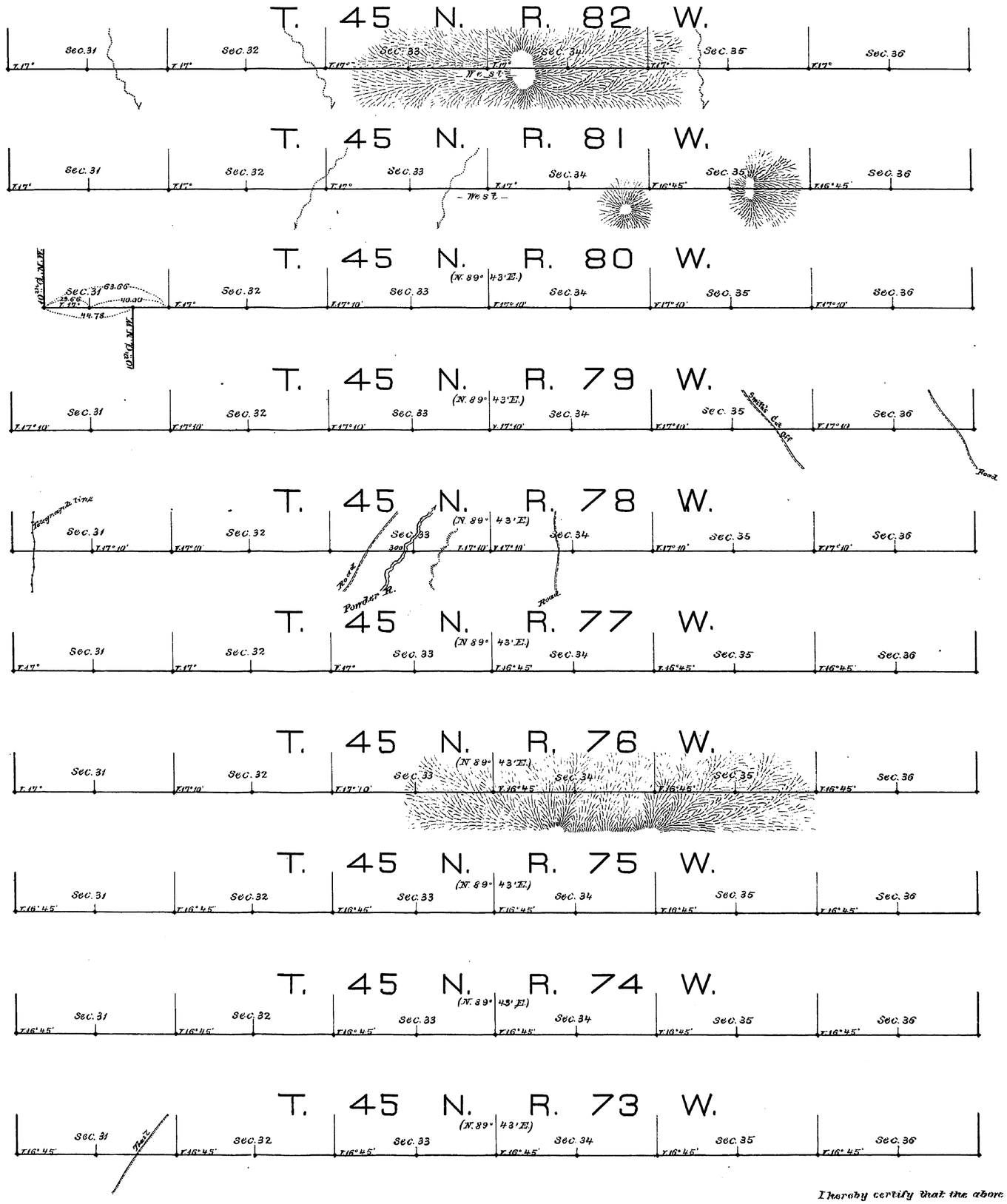

Scale, 40 chains to an inch

Magnetic Variation East.

Surveys Designated	By whom surveyed	Date of Contract	Amount of Surveys			When surveyed
			miles.	chs.	lks.	
11th Stand. P.rl N.	McCarthy & Moore	Febr. 2, 1881	59	63	66	March 26–June 7th 1881

I hereby certify that the above diagram of the 11th Standard Parallel North, betw. Townships 44 & 45 N., Ranges 73 to 82 inclusive, West of the 6th Principal Meridian, Wyoming Territory, is strictly conformable to the field notes of the survey thereon on file in this Office, which have been examined and approved.

Surveyor General's Office,
Cheyenne, Wyo. July 24th 1882

Edw. C. Gaird
Surveyor General.