Click Here for Field Notes



1116

# TOWNSHIP No. 46 NORTH, RANGE No. 81 WEST OF SIXTH PRINCIPAL MERIDIAN

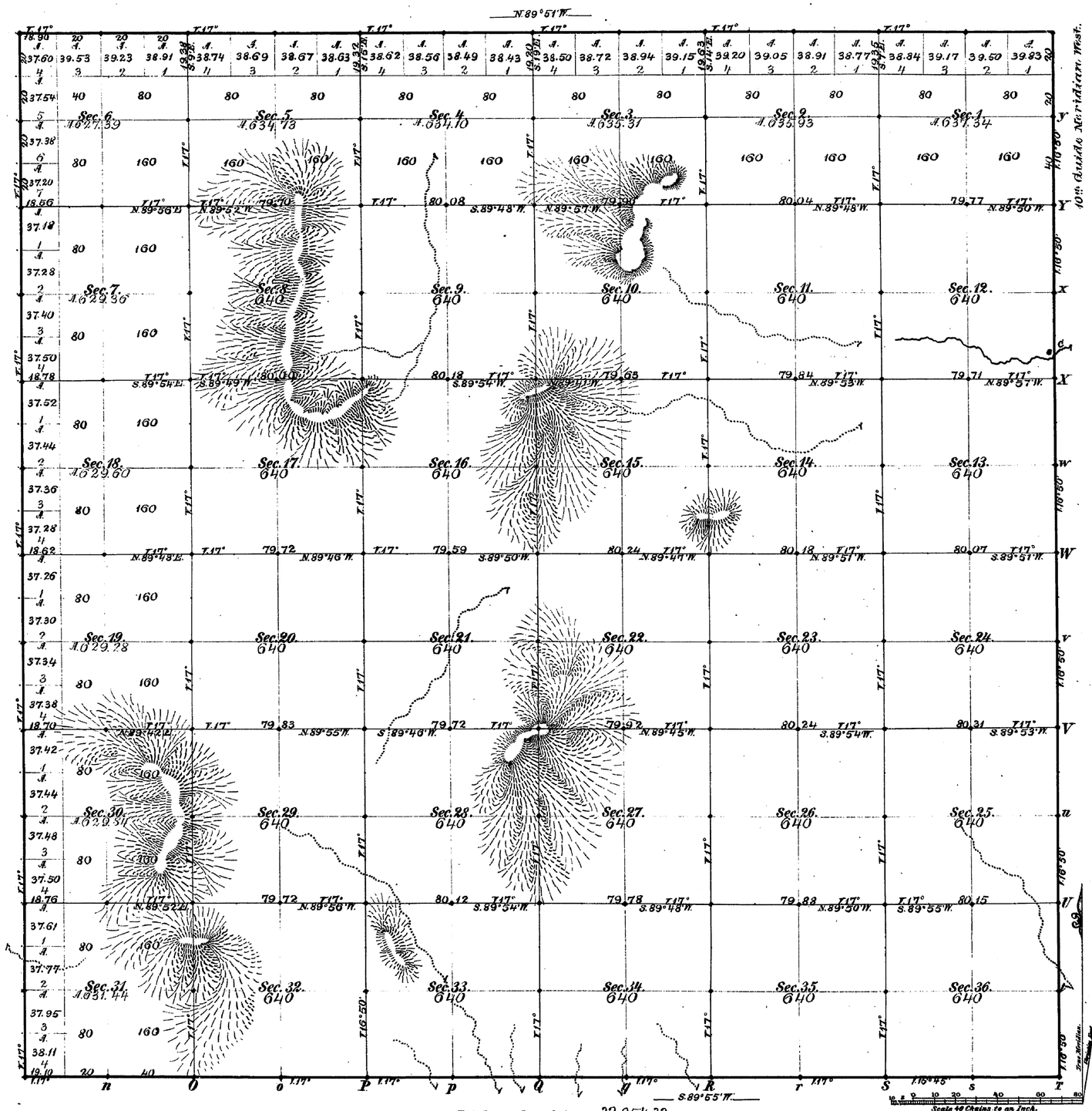


| Meanders of | | | | | | | | |
|---|---|---|---|---|---|---|---|---|
| Posts | Courses | Ch^s Lk^s | Posts | Courses | Ch^s Lk^s | Posts | Courses | Ch^s Lk^s |

Total number of Acres. 22,954.32

| Surveys Designated | By Whom Surveyed | Date of Contract | Amount of Surveys Mi^s | Ch^s | Lk^s | When Surveyed | Magnetic Declinat. |
|---|---|---|---|---|---|---|---|
| S. W. & N. Township lines | McCarthy & Moore | Febr. 2, 1881 | 17 | 78 | 0 | June 9–11, 1881 | 17° East. |
| Subdivisions | W. O. Downey | Febr. 2, 1881 | 59 | 68 | 68 | Aug. 8–13, 1881 | 17° East. |
| Connections | | | | | | | |
| 10th Guide, M. W. | Downey & Grant | August 12, 1880 | 6 | 0 | 0 | September 22 1880 | |

The above Map of Township No. 46 North of Range No. 81 West of the Sixth Principal Meridian in Wyoming Territory is strictly conformable to the field notes of the survey thereof on file in this Office, which have been examined and approved

Surveyor General's Office,
Cheyenne Wyoming
July 27th. 1882

Edw. C. David
Sur. Genl.

A. Gast & Co., St. Louis, Mo.

(13)

Indexed

1112

66

# EXTERIOR LINES.

*Scale, 3 miles to an inch.* *Magnet. Var. East*

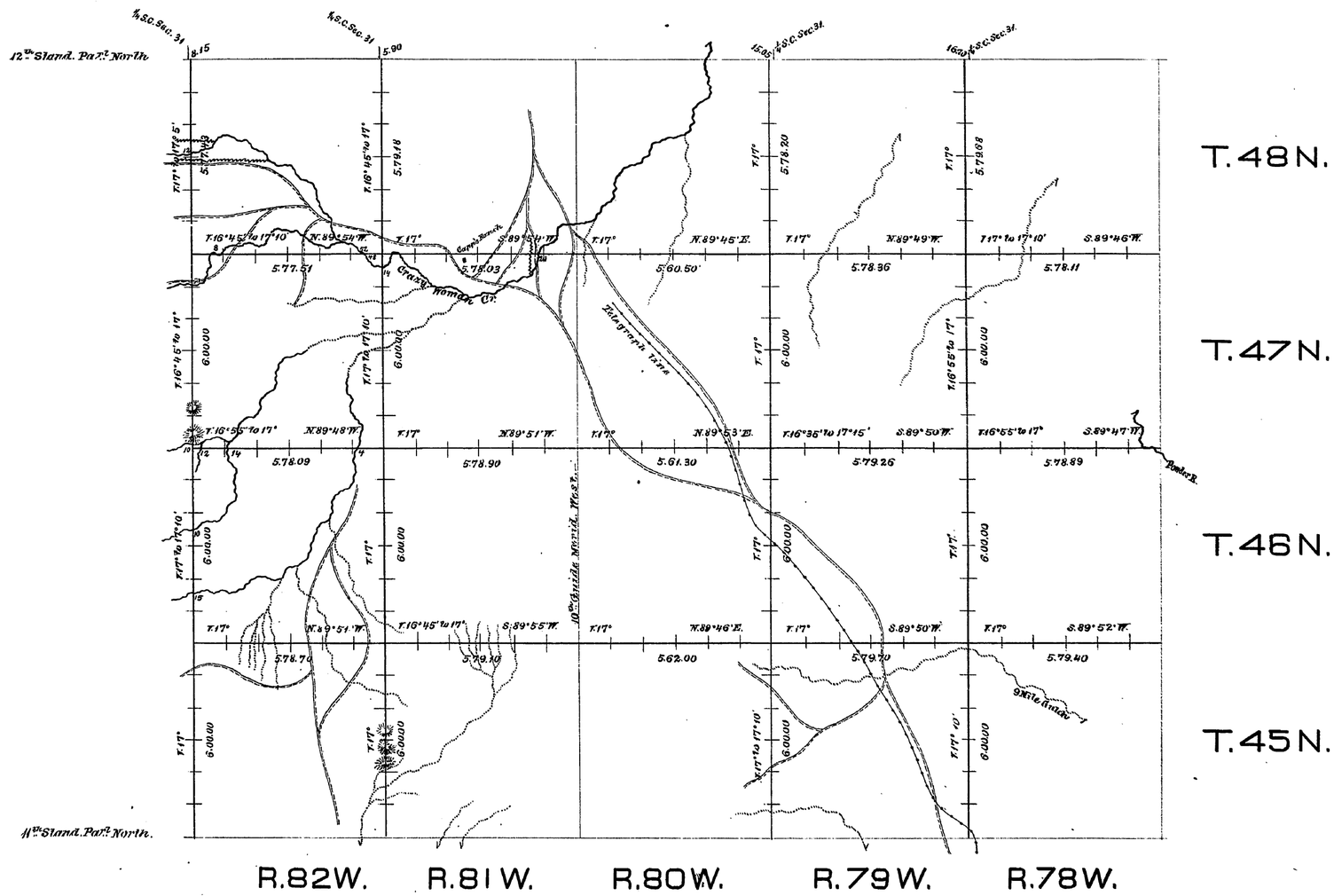


| Surveys Designated. | By whom surveyed. | Date of Contract. | Amount of Surveys mls. | chs. | lks. | When surveyed. |
|---|---|---|---|---|---|---|
| Exterior lines | Wm Carthy & Moore | February 2, 1881 | 185 | 2 | 34 | May 6 – June 24, 1881 |
| Connections | " " " | " " " | | 45 | 80 | " " " |

I hereby certify that the above diagram of the exterior lines of Townships 45 to 48 North, inclusive, Ranges 78 to 82 inclusive, West of the 6th Principal Meridian, Wyoming Territory is strictly correct, formable to the field notes of the survey thereof on file in this Office, which have been examined & approved.

Surveyor General's Office,
Cheyenne, Wyo. July 24 1882.

Edw. L. Lewis
Surveyor General.

797

(71.)

Indexed

Accession 697

**Click Here for Field Notes**

7.

# 10TH GUIDE MERIDIAN WEST

*from the 10th to the 12th Standard Parallel North, betw. R.s 80 & 81 West.*




Magnetic variation East.

| Surveys Designated. | By whom surveyed. | Date of contract | Amount of surveys. mls. chs. lks. | When surveyed |
|---|---|---|---|---|
| 10th Guide Mer.d West | Downey & Grant | August 12, 1880 | 68 " 00 " 00 " | September 1880 |
| Connections | " " " | " " " | 1 " 9 " 2 " | " " " |

I hereby certify that the above diagram of the 10th Guide Meridian West, of the 6th Principal Mer. from the 10th to the 12th Standard Parallel N., in Wyo. Ter. is strictly conformable to the field notes of the survey thereof on file in this office, which have been examined and approved.

Surveyor General's Office,
Cheyenne, Wyo. March 12, 1881.

Edw. C. Gerard
Surveyor General.