Click Here for Field Notes

ORIGINAL

Accs. 6505

TOWNSHIP 46 NORTH, RANGE 82 WEST, OF THE 6th PRINCIPAL MERIDIAN, WYOMING.

DEPENDENT RESURVEY

Latitude 43°59'01" N.
Longitude 106°38'49" W.

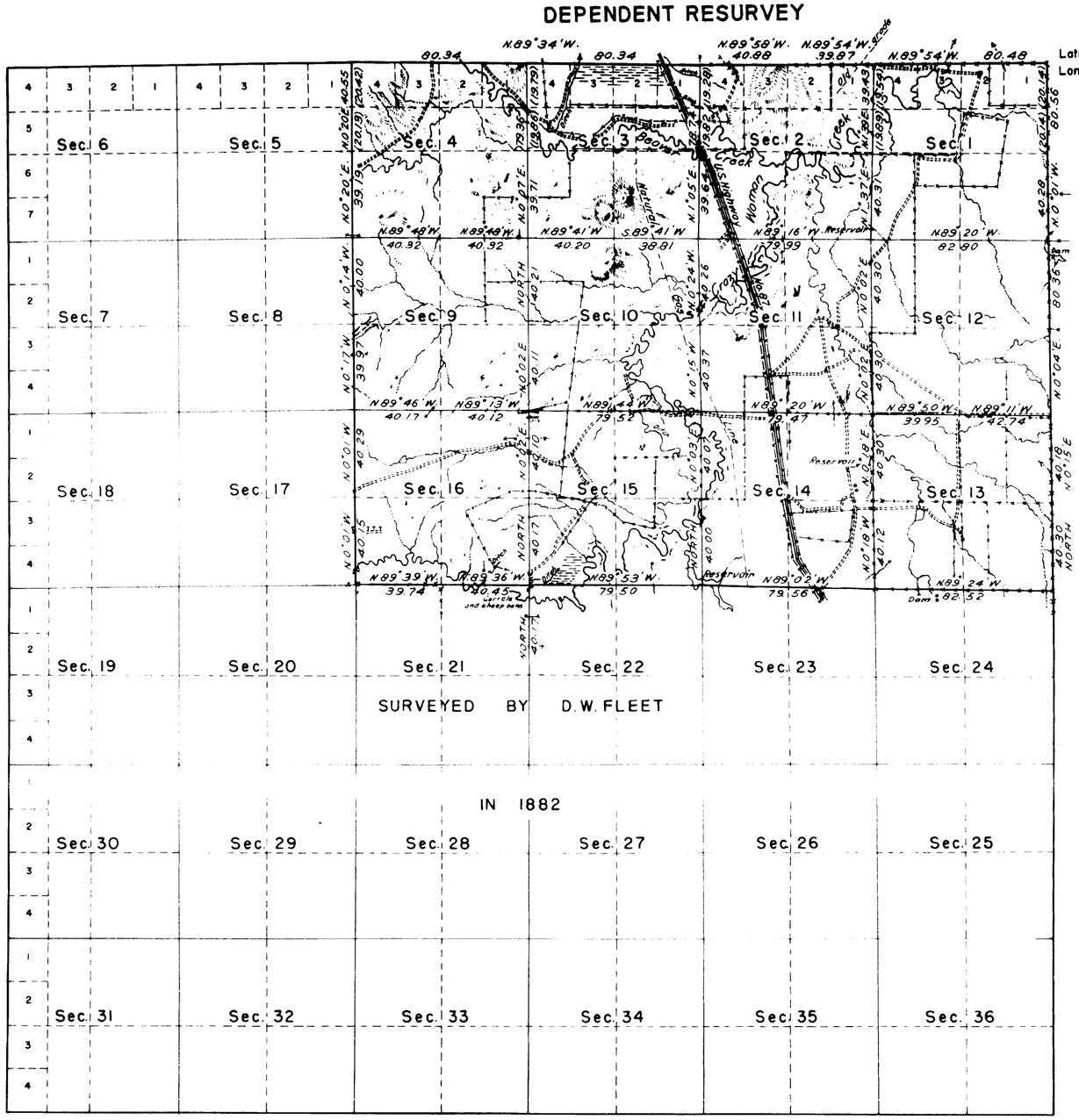

SURVEYED BY D.W. FLEET

IN 1882

This plat represents a retracement and reestablishment of portions of the north and east boundaries and subdivisional lines, designed to restore the corners in their original locations according to the best available evidence. The lottings and areas are as shown on the plat approved March 26, 1883.

RECEIVED MAY 18 1951 Bureau of Land Management Land and Survey Office Cheyenne, Wyoming

Portions of the north and east boundaries and subdivisional lines resurveyed by Lloyd E. Toland May 10 to June 4, 1948 under special instructions for Group 209 dated April 5, 1946.

Area Resurveyed: 7,673.25 Acres

10 5 0 10 20 40 80
Scale in chains.

UNITED STATES DEPARTMENT OF THE INTERIOR
BUREAU OF LAND MANAGEMENT
Washington, D. C., April 21, 1950

This plat is strictly conformable to the approved field notes, and the survey, having been correctly executed in accordance with the requirements of law and the regulations of this Bureau, is hereby accepted.

For the Director

William F. Richards

Chief, Branch of Surveys

FR 176-C
E.S.H

1318-A

Filed in Survey Office May 18, 1951

46 - 82

(18)

Click Here for Field Notes

(86)

1804

TOWNSHIP Nº 46 NORTH, RANGE Nº 82 WEST of the 6TH Principal MERIDIAN.

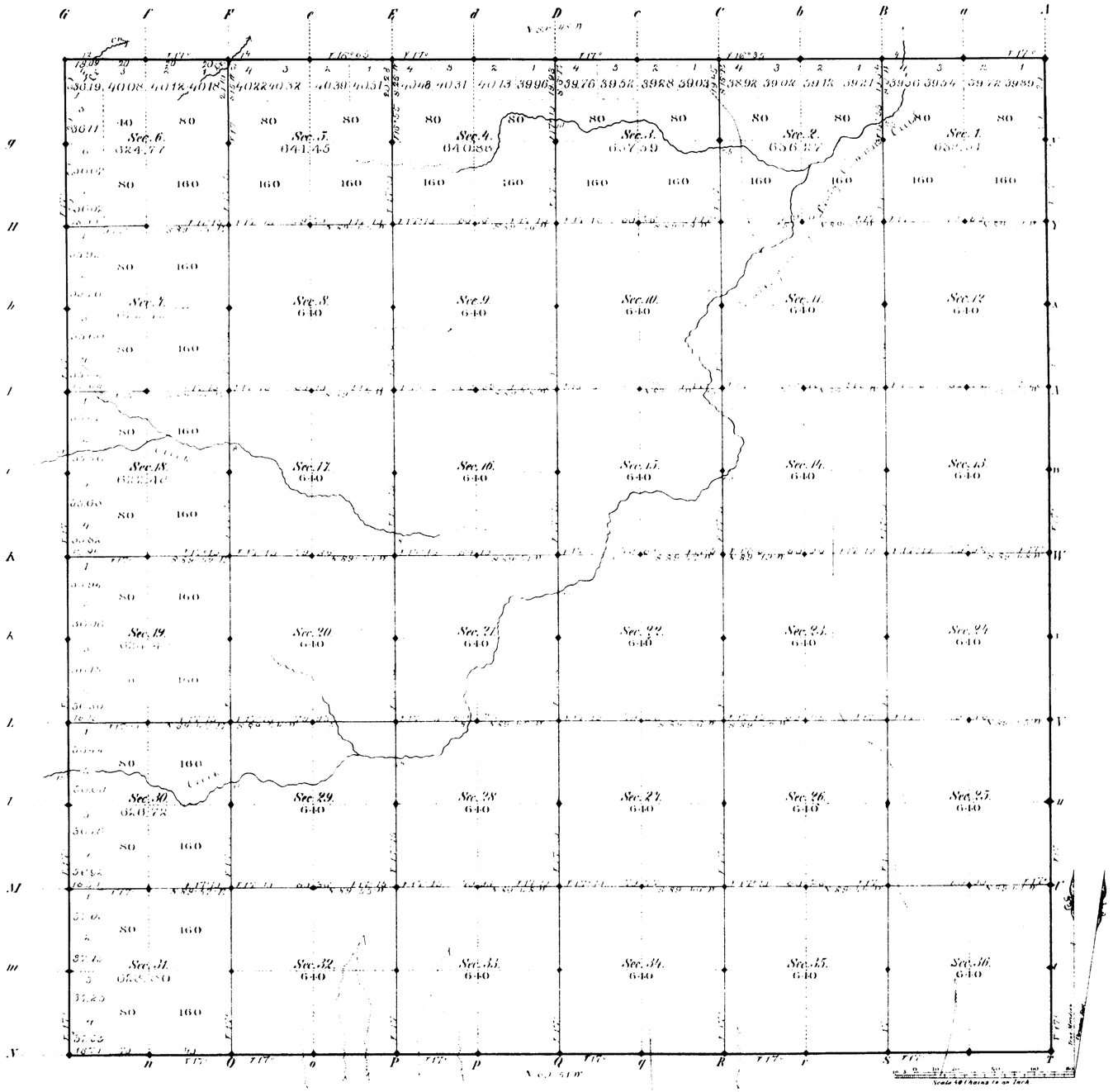

Total number of Acres 22,969.67

Surveys Designated	By Whom Surveyed	Date of Contract	Amount of Surveys Mile	Chs	Lks	When Surveyed	Magnetic Declination
Township lines	M. Carlin U.S. Surv.	June 8 27, 1881	73	77	79	June 17 18 Aug. 21 2, 1881	14° 15' E. 1881
Subdivisions	B. B. Black	June 10, 1887	89	02	71	Aug 2 15, 1887	17° 10'
Corrections							

The above Map of Township No. 46 North Range No. 82 West of the 6th Principal Meridian Wyoming Territory is strictly conformable to the field notes of the survey thereof on file in this Office, which have been examined and approved

Surveyor Generals Office,
Cheyenne Wyoming
October 26th 1903

Edwd. C. Davis
Chief Clk.

A. Gast & Co. St Louis Mo.

1318

46 - 82

(13)

Indexed

1112

66

EXTERIOR LINES.

Scale, 3 miles to an inch. *Magnet. Var. East*

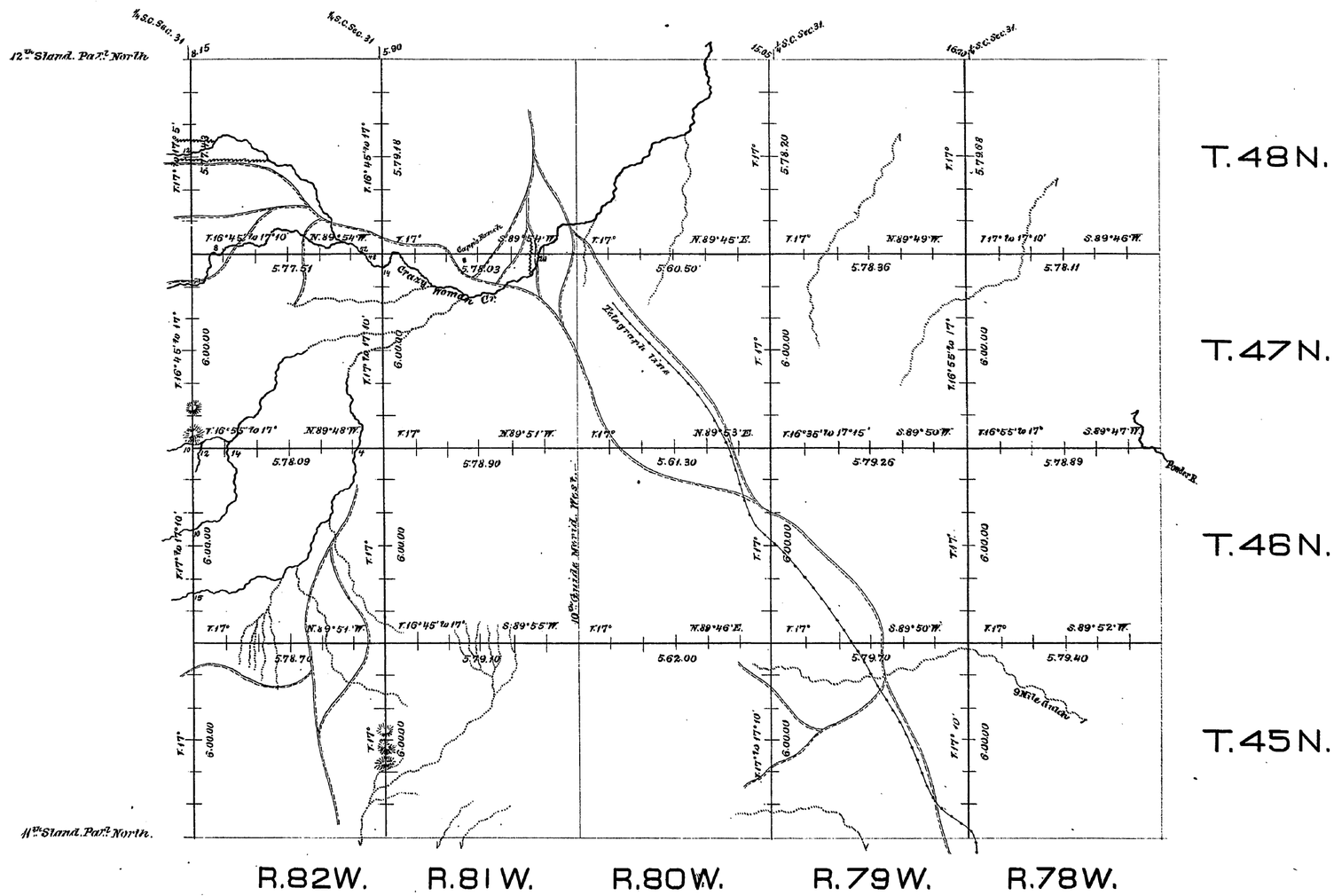

Surveys Designated.	By whom surveyed.	Date of Contract.	Amount of Surveys mls.	chs.	lks.	When surveyed.
Exterior lines	Wm Carthy & Moore	February 2, 1881	185	2	34	May 6 – June 24, 1881
Connections	" " "	" " "		45	80	" " "

I hereby certify that the above diagram of the exterior lines of Townships 45 to 48 North, inclusive, Ranges 78 to 82 inclusive, West of the 6th Principal Meridian, Wyoming Territory is strictly correct, formable to the field notes of the survey thereof on file in this Office, which have been examined & approved.

Surveyor General's Office,
Cheyenne, Wyo. July 24 1882.

Edw. L. Lewis
Surveyor General.

797