Click Here for Field Notes

ORIGINAL

6980

TOWNSHIP 46 NORTH, RANGE 83 WEST OF THE SIXTH PRINCIPAL MERIDIAN, WYOMING.

DEPENDENT RESURVEY

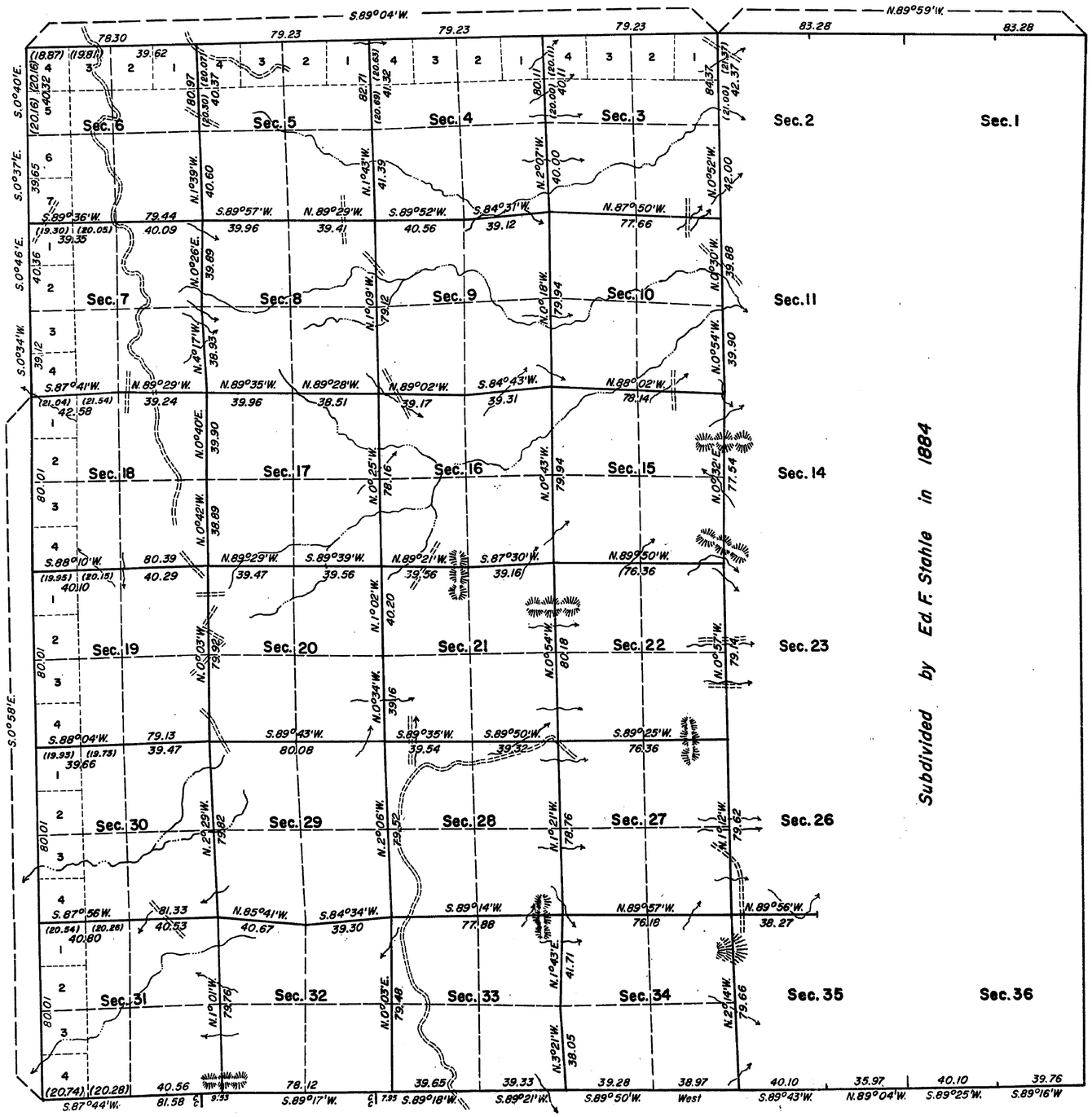

Area resurveyed: 15,350.74 Acres

A history of earlier surveys is contained in the field notes.

This plat represents a retracement and reestablishment of a portion of the south boundary and subdivisional lines designed to restore the corners in their true original locations according to the best available evidence. The lottings and areas are as shown on the plat approved July 31, 1884. Except as shown hereon, reference should be made to the plat accepted March 19, 1928, for current township boundary survey information.

This resurvey was executed by Carl W. Enix, Agricultural Engineer, beginning June 17, 1963, and completed August 20, 1963, pursuant to Special Instructions for Group No. 281, Wyoming, dated October 2, 1962.

UNITED STATES DEPARTMENT OF THE INTERIOR
BUREAU OF LAND MANAGEMENT
Washington, D. C. December 1, 1964

This plat is strictly conformable to the approved field notes, and the survey, having been correctly executed in accordance with the requirements of law and the regulations of this Bureau, is hereby accepted.

For the Director

Chief, Division of Engineering

Filed in Land Office Jan. 20, 1965

2286-B

46-83

3951

Click Here for Field Notes

Resurvey Exterior Boundaries

Township No. 46 North, Range No. 83 West of the Sixth Principal Meridian, Wyoming



DEPARTMENT OF THE INTERIOR
General Land Office,
Washington, D. C.
March 19, 1928.

The survey represented by this plat having been correctly executed in accordance with the requirements of law and the regulations of this office, is hereby accepted.

Assistant Commissioner.

Areas in Acres	
Public Land	
Indian Reservation	
Indian Allotments	
Mineral Claims	
Water Surface	
Total Area	

Scale 40 Chains to an inch

Mean Magnetic Declination
Latitude 43° 55' N.
Longitude 106° 45' W.

Surveys Designated	By Whom Surveyed	Group No	Group Date	Amount of Surveys Mls	chs	lks	When Surveyed Begun	Completed
Resurvey North Bdy	Lytle and Seelye	11	Sept 15, 1923	6	02	55	Aug 20, 1924	Sept 22, 1924
Resur. E, W and S. Bdys	" " "	"	" "	17	75	65	Sept 22, 1924	July 15, 1925

Resurvey Boundaries of
The above map of Township No. 46 North Range No 83 West of the Sixth Principal Meridian, Wyoming, is strictly conformable to the field notes of the survey thereof which have been examined and approved

Office of Super[illegible] Surveys
Denver, Colorado, December 15, 1928

U.S. Supervisor of Surveys

Chkd A.M.T.

(28)

Click Here for Field Notes

60

accession no. 3950

TOWNSHIP Nº 46 NORTH, RANGE Nº 83 WEST of the 6th Principal MERIDIAN.



Total number of Acres. 23,038.40

Surveys Designated	By Whom Surveyed	Date of Contract	Amount of Surveys Mls. Chs. Lks.	When Surveyed	Magnetic Declination
Township lines					
Subdivisions	Ed. F. Stable	Sept. 21, 1880	59 79 84	April 7-11, 1884	17°20' East
Connections					

The above Map of Township No. 46 North Range No. 83 West of the Sixth Principal Meridian Wyoming Territory is strictly conformable to the field notes of the survey thereof on file in this Office, which have been examined and approved.

Surveyor General's Office,
Cheyenne, Wyoming
July 31st 1884

Edw. C. Daniel
Surv. Genl.

2286

A. GAST & CO.- ST. LOUIS & N.Y.

46 - 83

(28)

Indexed

3971

67

EXTERIOR LINES

Magnetic Variation East *Scale 3 miles to 1 inch*

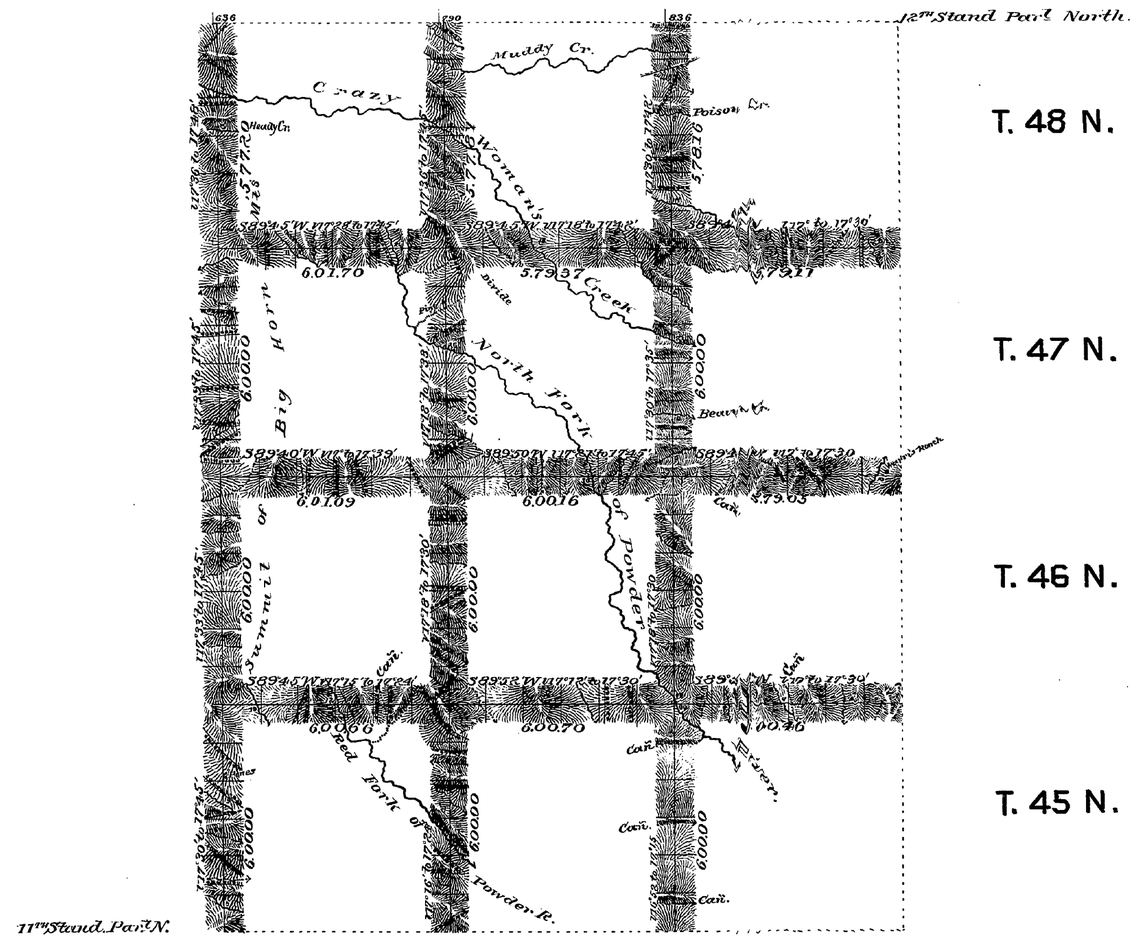

Surveys Designated	By Whom Surveyed	Date of Contract	Amount of Surveys Mls	Chs	Lks	When Surveyed
Exterior lines	Ed. F. Stahle	Sept. 21st 1880	125	75	47	Feb. 4-19 1884
Connections	" "	" "		22	62	" "

I hereby certify that the above diagram of the Exterior lines of Townships 45, 46, 47 & 48 N. Ranges 83, 84 & 85 West of the 6th Principal Meridian, Wyoming Territory, is strictly conformable to the field notes of the survey thereof on file in this Office, which have been examined and approved.

Surveyor General's Office
Cheyenne Wyoming
July 31st 1884

Edw. C. Laird
Surv. Gen'l

2293