8461

Click Here for Field Notes

ORIGINAL

TOWNSHIP 47 NORTH, RANGE 79 WEST, OF THE SIXTH PRINCIPAL MERIDIAN, WYOMING.

DEPENDENT RESURVEY

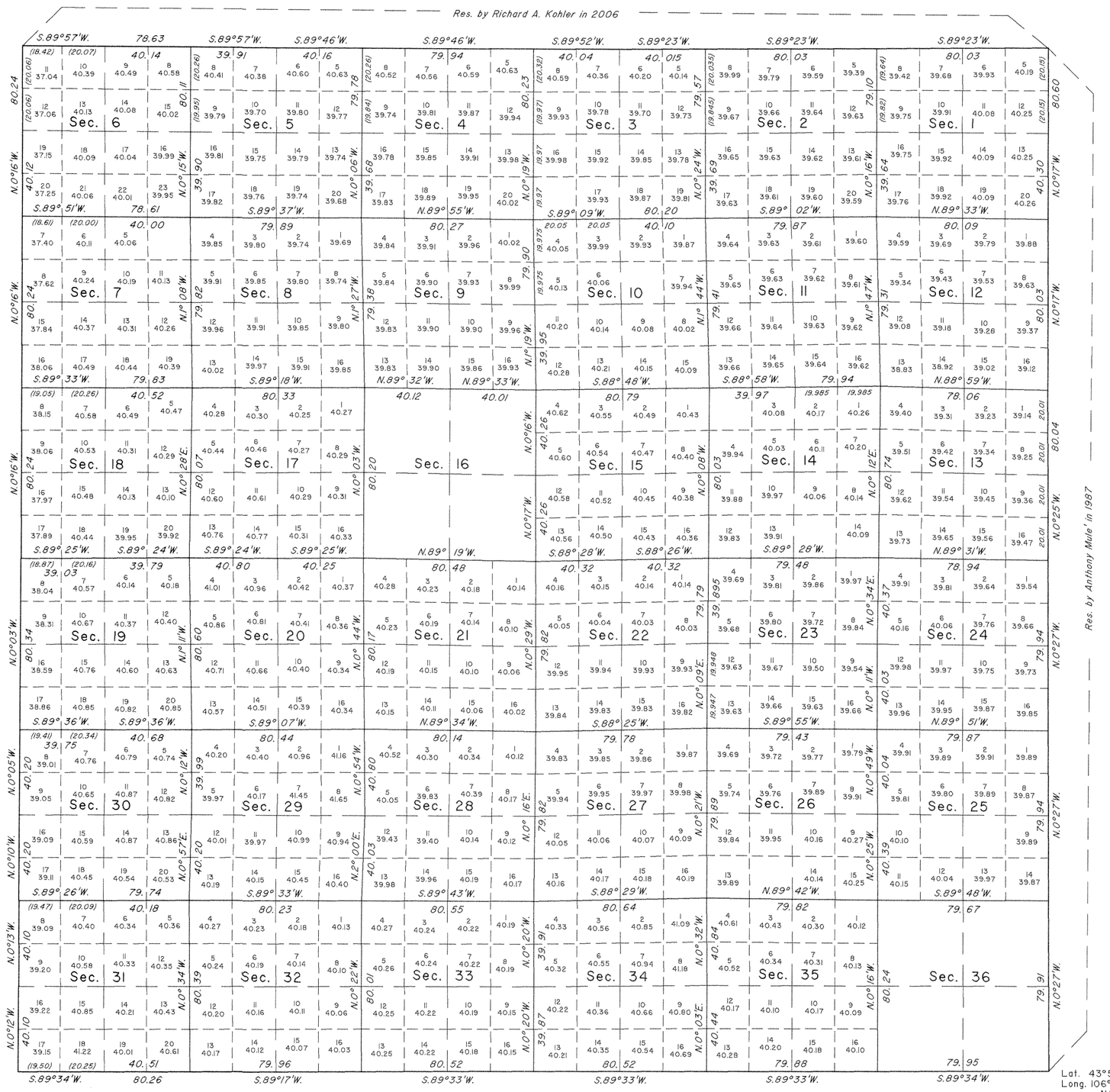

Mean Magnetic Declination 10 3/4° E.

Scale in Chains

Lat. 43°59'37.190" N.
Long. 106°17'28.916" W.
NAD 83 (1993)

A history of surveys is contained in the field notes.

This plat represents the dependent resurvey of the south and west boundaries and the subdivisional lines, designed to restore the corners in their true original locations according to the best available evidence, T. 47 N., R. 79 W., Sixth Principal Meridian, Wyoming.

Certain modified lots and areas shown hereon pertain to Federal interest estate only. Except as indicated hereon, the lottings and areas are as shown on the plat approved July 31, 1882.

Survey executed by Joel T. Ebner, Cadastral Surveyor, beginning May 26, 2006, and completed August 24, 2006, pursuant to Special Instructions dated May 4, 2006, for Group No. 756, Wyoming.

UNITED STATES DEPARTMENT OF THE INTERIOR
BUREAU OF LAND MANAGEMENT

Cheyenne, Wyoming — November 2, 2007

This plat is strictly conformable to the approved field notes, and the survey, having been correctly executed in accordance with the requirements of law and the regulations of this Bureau, is hereby accepted.

For the Director

John P. Lee

John P. Lee
Chief Cadastral Surveyor for Wyoming

J.T.E./K.L.A.C.

811 A

OFFICIALLY FILED: November 2, 2007

(13)

Click Here for Field Notes

1126

TOWNSHIP Nº 47 NORTH, RANGE Nº 79 WEST OF SIXTH PRINCIPAL MERIDIAN



Meanders of

Posts	Courses	Ch^s Lk^s	Posts	Courses	Ch^s Lk^s	Posts	Courses	Ch^s Lk^s

Total number of Acres. 22,995.85

Surveys Designated	By Whom Surveyed	Date of Contract	Amount of Surveys M^ls Ch^s Lk^s	When Surveyed	Magnetic Declination
Township lines	McCurdy & Moore	Febr. 2, 1881	23 77 62	May 11, 20, 23 & 24, 1881	17° East.
Subdivisions	Downey & Evans	May 7, 1881	59 76 80	June 27 - July 2, 1881	17° East.
Connections					

The above Map of Township Nº 47 North of Range Nº 79 West of the Sixth Principal Meridian in Wyoming Territory is strictly conformable to the field notes of the survey thereof on file in this Office, which have been examined and approved

Surveyor General's Office, Cheyenne Wyoming July 31st 1882

Edw. C. David Sur. Gen.l

A. Gast & Co., St. Louis, Mo.

(13) Indexed 1112

EXTERIOR LINES.

Scale, 3 miles to an inch.   *Magnet. Var. East*

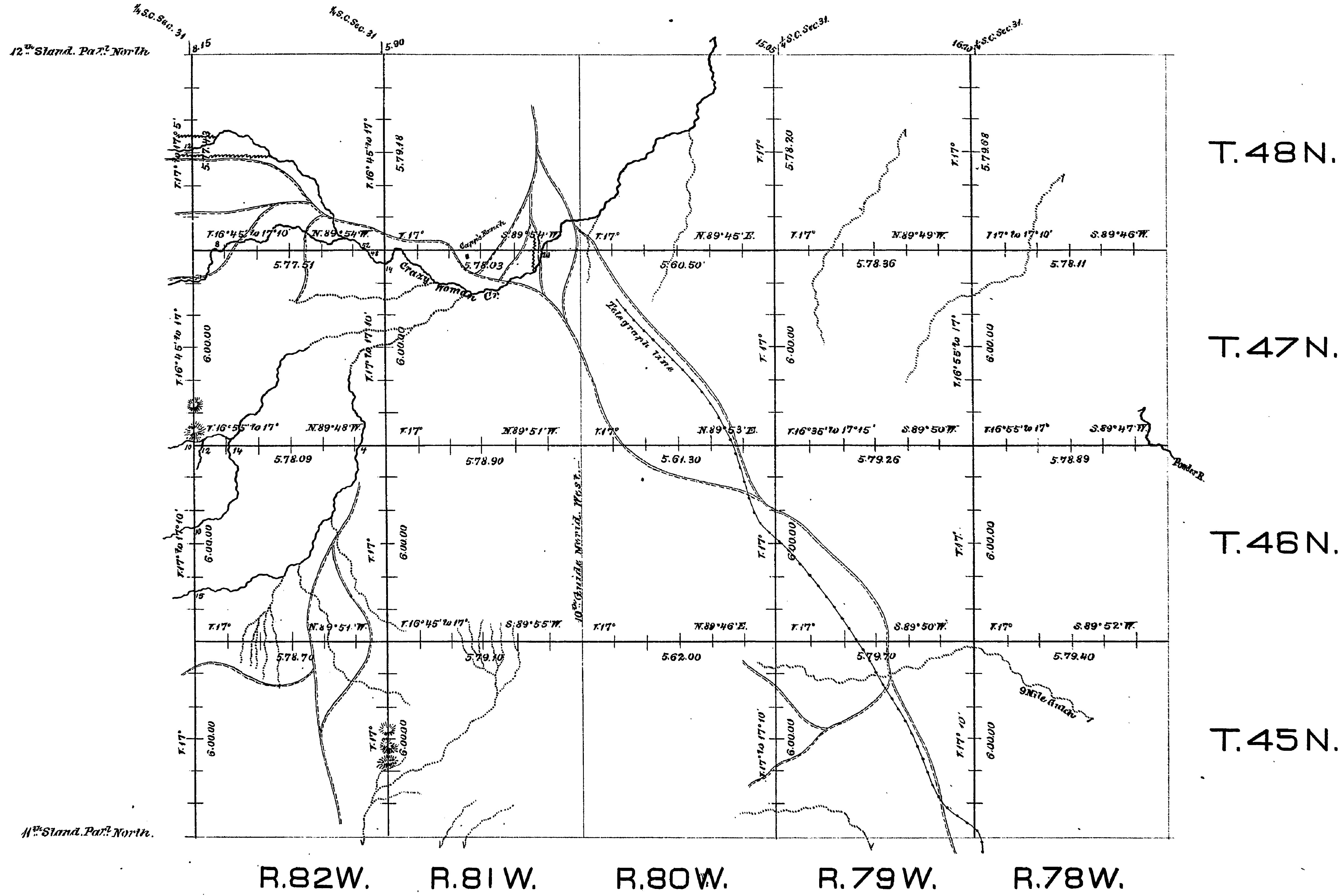

Surveys Designated.	By whom surveyed.	Date of Contract.	Amount of Surveys mls.	chs.	lks.	When surveyed.
Exterior Lines	McCarthy & Moore	February 2, 1881	185	2	34	May 6 – June 24, 1881
Connections	" " "	" " "		45	80	" " "

I hereby certify that the above diagram of the exterior lines of Townships 45 to 48 North, inclusive, Ranges 78 to 82 inclusive, West of the 6th Principal Meridian, Wyoming Territory is strictly conformable to the field notes of the survey thereof on file in this Office, which have been examined & approved.
Surveyor General's Office,
Cheyenne, Wyo. July 24 1882.

Edw. C. David
Surveyor General.

797