Click Here for Field Notes

Click Here for Boundary Field Notes

3949

(4-675 a)

ORIGINAL

Resurvey Township No. 47 North, Range No. 83 West of the Sixth Principal Meridian, Wyoming

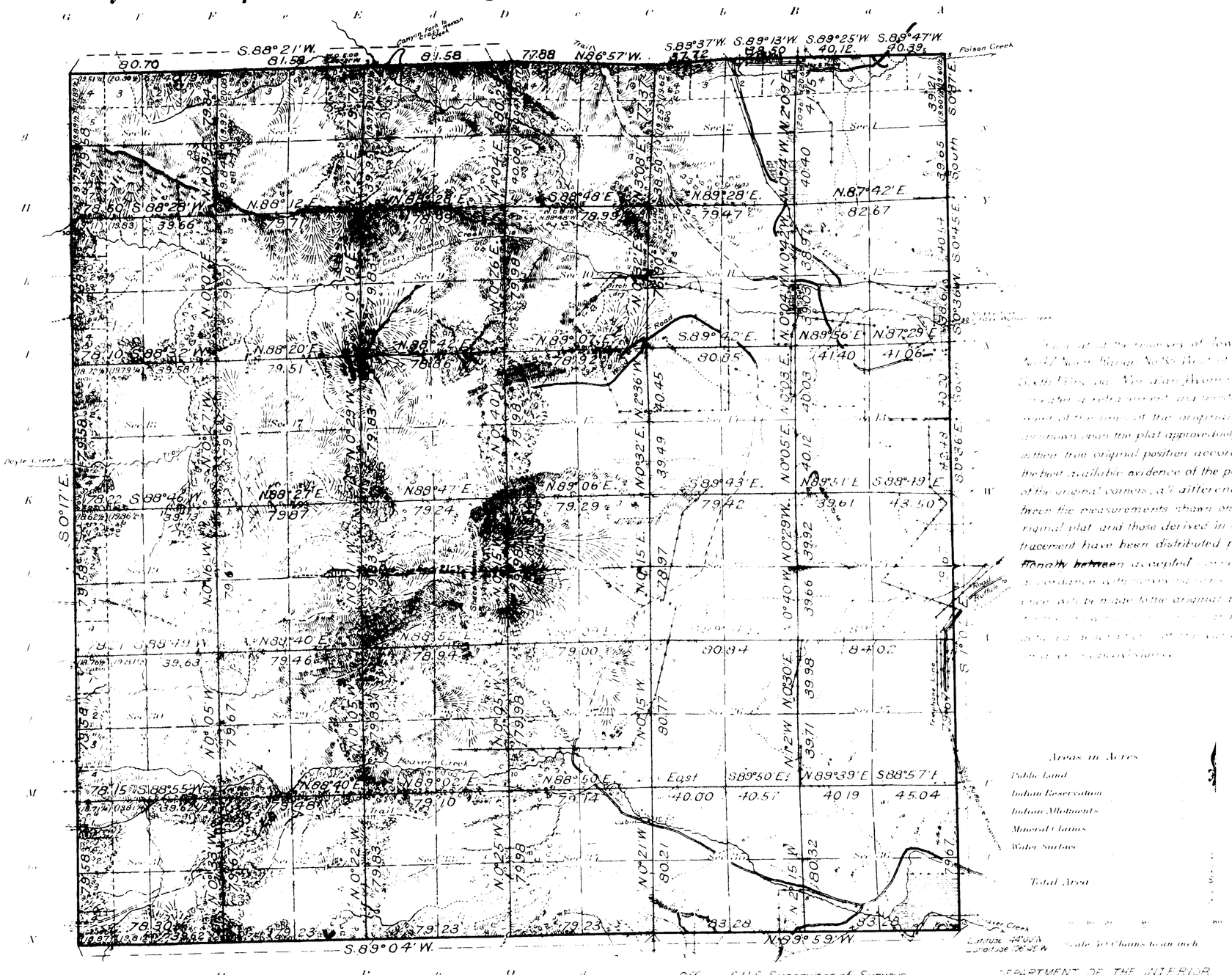

Surveys Designated	By Whom Surveyed	No.	Group Date	Amount of Surveys Mls	chs	lks	When Surveyed Begun	Completed
Resurvey Subdivisions, Lytle and Seelye		71	SEPTEMBER 15, 1923 FEBRUARY 7, 1927	59	69	16	Aug. 13, 1924	Aug. 9, 1927
Resurvey East Bdy.			Sept. 15, 1923	5	79	70	June 14, 1924	Sept. 22, 1924
Resurvey South Bdy.			SEPTEMBER 15, 1923 FEBRUARY 7, 1927	6	02	55	Aug. 20, 1924	July 4, 1927
Resurvey West Bdy.				5	77	48	Aug. 11, 1924	July 29, 1927
Resurvey North Bdy.			Sept. 15, 1923	5	79	47	June 5, 1924	Sept. 15, 1924

Office of U.S. Supervisor of Surveys
Denver, Colorado, March 3, 1928.

The above plat of Township No. 47 North, Range No. 83 West of the Sixth Principal Meridian, Wyoming, is strictly conformable to the field notes of the survey thereof which have been examined and approved.

U.S. Supervisor of Surveys

DEPARTMENT OF THE INTERIOR
GENERAL LAND OFFICE

Washington, D.C. March 19, 1928.

The survey represented by this plat having been correctly executed in accordance with the requirements of law and the regulations of this office, is hereby accepted.

Assistant Commissioner

Sent to Buffalo N.C.
June 1, 1928

47 - 83

2285-A

(28)

Click Here for Field Notes

59

3948

TOWNSHIP No 47 NORTH, RANGE No 83 WEST of the 6TH Principal MERIDIAN.



Total number of Acres 22,996.40

Surveys Designated	By Whom Surveyed	Date of Contract	Amount of Surveys Mls Chs Lks	When Surveyed	Magnetic Declination
Township lines Subdivisions Connections	J. C. Stiles	Sept 21 1880	39 76 85	March 25 1884	17 25 East

The above Map of Township No 47 North Range No 83 West of the Sixth Principal Meridian Wyoming Territory is strictly conformable to the field notes of the survey thereof on file in this Office, which have been examined and approved

Surveyor General's Office
Cheyenne, Wyoming
July 22, 1884

Edw. C. Darrell
Dep. Surv.

2285

A. GAST & CO. - ST. LOUIS & N.Y.

47 - 83

(28)

Indexed

3971

67

EXTERIOR LINES

Magnetic Variation East *Scale 3 miles to 1 inch*

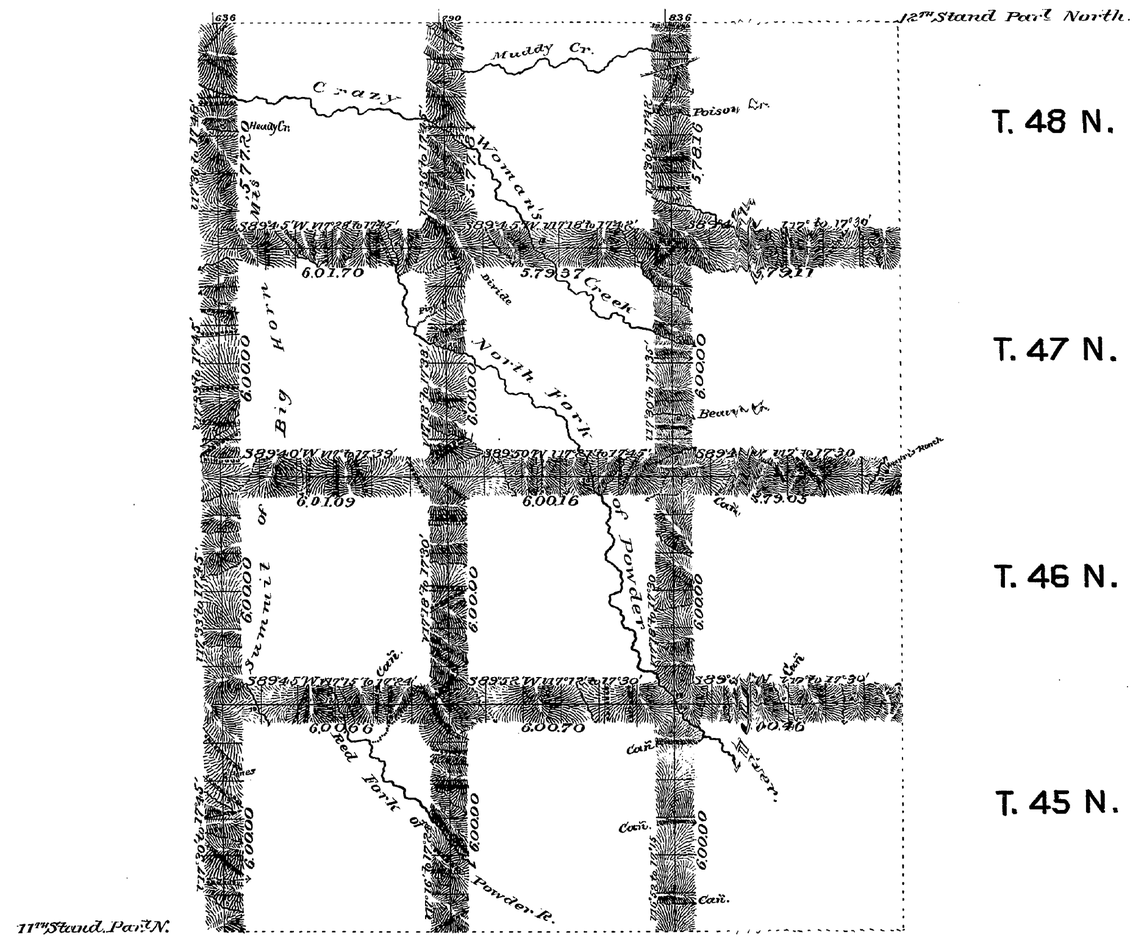

Surveys Designated	By Whom Surveyed	Date of Contract	Amount of Surveys Mls	Chs	Lks	When Surveyed
Exterior lines	Ed. F. Stahle	Sept. 21st 1880	125	75	47	Feb. 4-19 1884
Connections	" "	" "		22	62	" "

I hereby certify that the above diagram of the Exterior lines of Townships 45, 46, 47 & 48 N. Ranges 83, 84 & 85 West of the 6th Principal Meridian, Wyoming Territory, is strictly conformable to the field notes of the survey thereof on file in this Office, which have been examined and approved.

Surveyor General's Office
Cheyenne Wyoming
July 31st 1884

Edw. C. Laird
Surv. Gen'l

2293