7881 Click Here for Field Notes

ORIGINAL

TOWNSHIP 48 NORTH, RANGE 77 WEST, OF THE SIXTH PRINCIPAL MERIDIAN, WYOMING.

DEPENDENT RESURVEY

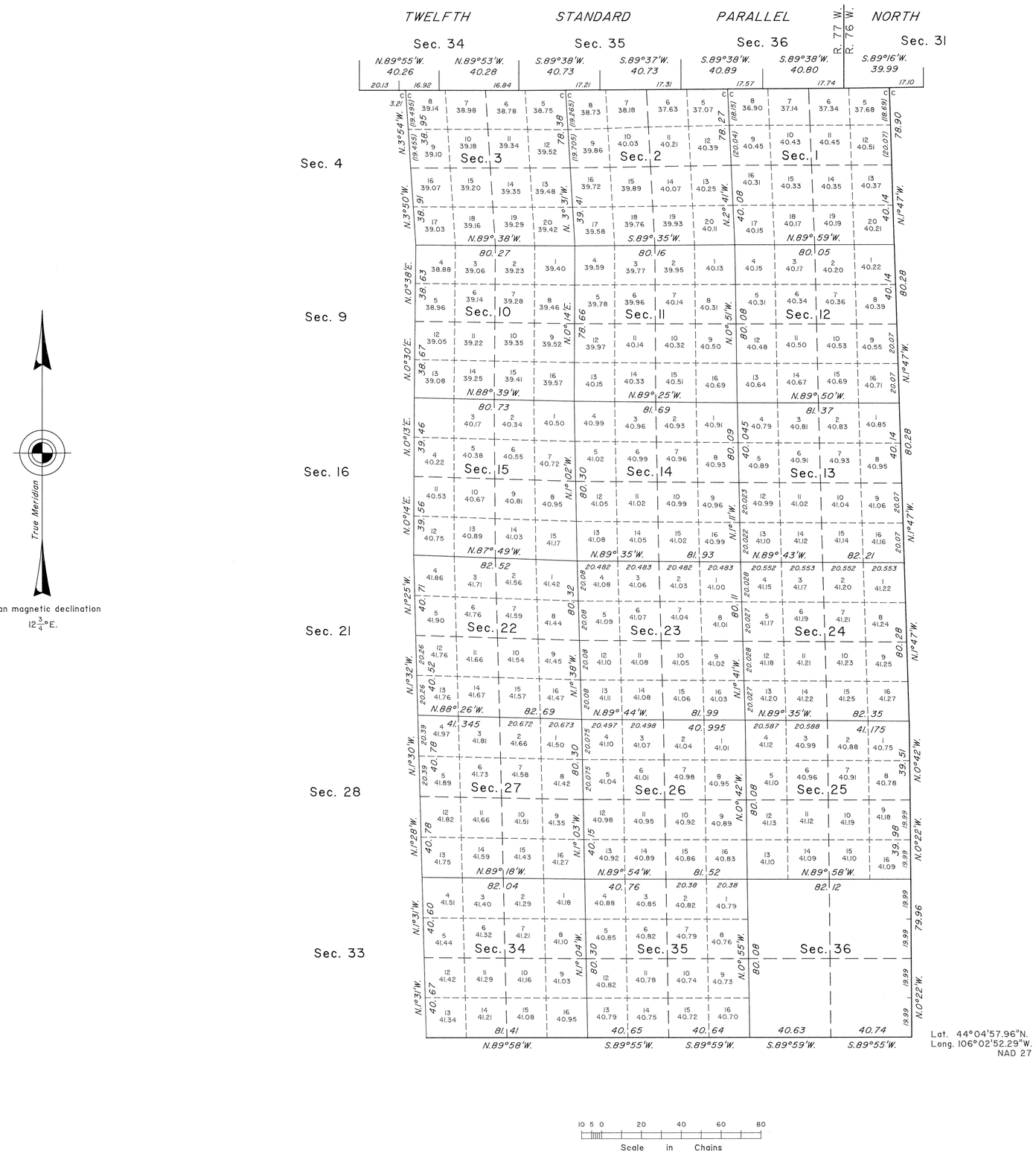

A history of surveys is contained in the field notes.

The Twelfth Standard Parallel North, through R. 76 W., and the east boundary, was dependently resurveyed by Michael E. Whitmore during the resurvey of T. 48 N., R. 76 W., executed concurrently under this same group.

This plat represents the dependent resurvey of a portion of the Twelfth Standard Parallel North, through R. 77 W., and portions of the south boundary and subdivisional lines designed to restore the corners in their true original locations according to the best available evidence, T. 48 N., R. 77 W., Sixth Principal Meridian, Wyoming.

Certain modified lots and areas shown hereon pertain to Federal interest estate only. Except as indicated hereon, the lottings and areas are as shown on the plat approved January 24, 1883.

Survey executed by Michael E. Whitmore, Cadastral Surveyor, beginning September 24, 1987, and completed June 2, 1988, pursuant to Special Instructions dated July 15, 1987, for Group No. 504, Wyoming.

UNITED STATES DEPARTMENT OF THE INTERIOR
BUREAU OF LAND MANAGEMENT

Cheyenne, Wyoming August 22, 1990

This plat is strictly conformable to the approved field notes, and the survey, having been correctly executed in accordance with the requirements of law and the regulations of this Bureau, is hereby accepted.

For the Director

John P. Lee

Chief Cadastral Surveyor for Wyoming

W.H.B.

JEB

1107 B

7882

ORIGINAL

TOWNSHIP 48 NORTH, RANGE 77 WEST, OF THE SIXTH PRINCIPAL MERIDIAN, WYOMING.

SUPPLEMENTAL PLAT

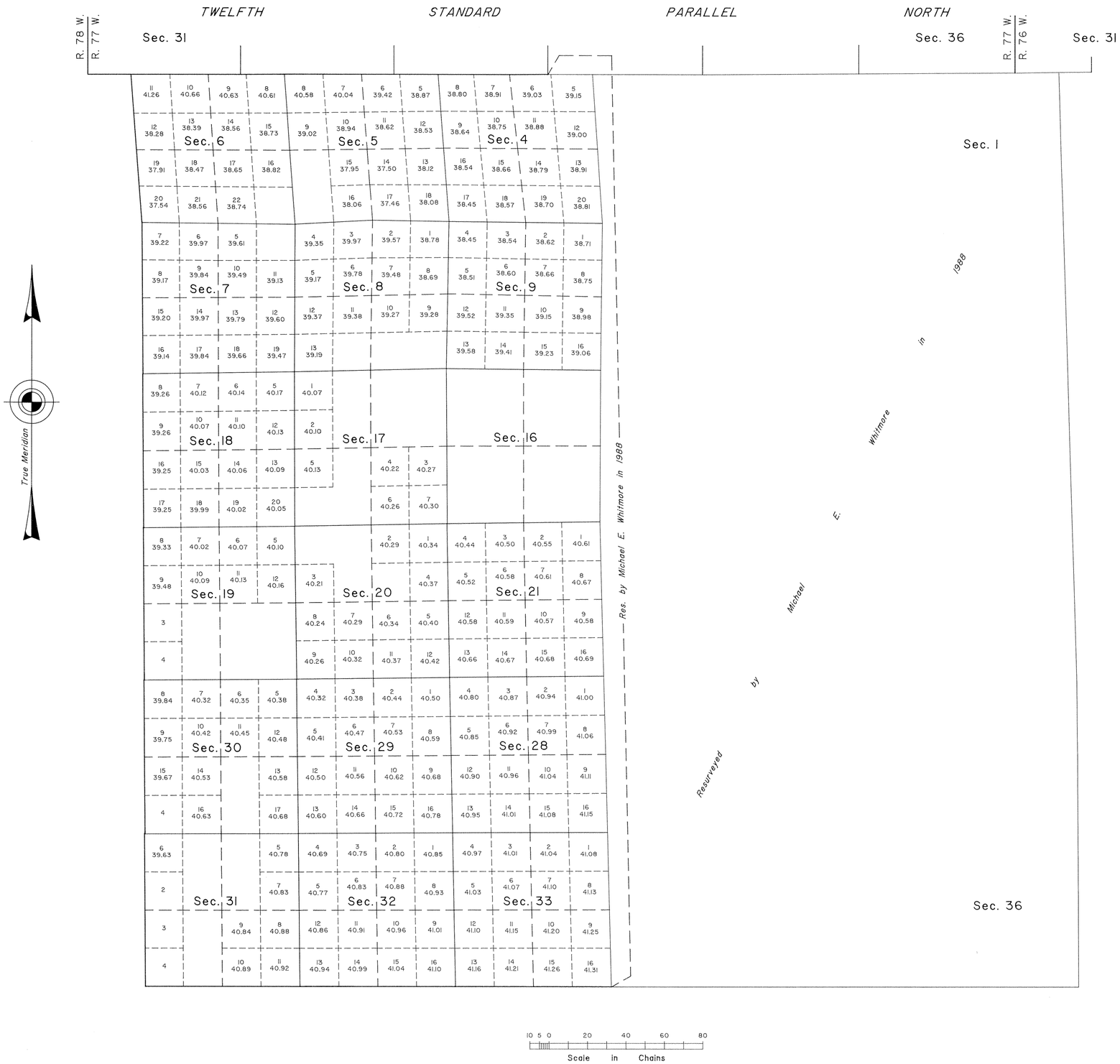

This plat showing a subdivision of certain sections, T. 48 N., R. 77 W., Sixth Principal Meridian, Wyoming, is based upon the plats accepted February 9, 1950 and August 22, 1990.

Certain modified lots and areas shown hereon pertain to Federal interest estate only. Except as indicated hereon, the lottings and areas are as shown on the plat approved January 24, 1883, and the plat accepted August 22, 1990.

UNITED STATES DEPARTMENT OF THE INTERIOR
BUREAU OF LAND MANAGEMENT

Cheyenne, Wyoming August 22, 1990

This plat, showing amended lottings, is based upon the official records and, having been correctly prepared in accordance with the regulations of this Bureau, is hereby accepted.

For the Director

John P. Lee

Chief Cadastral Surveyor for Wyoming

W.H.B.

1107 C

Click Here for Field Notes

ORIGINAL

6479

TOWNSHIP No. 48 NORTH, RANGE No. 77 WEST OF THE SIXTH PRINCIPAL MERIDIAN, WYOMING

DEPENDENT RESURVEY

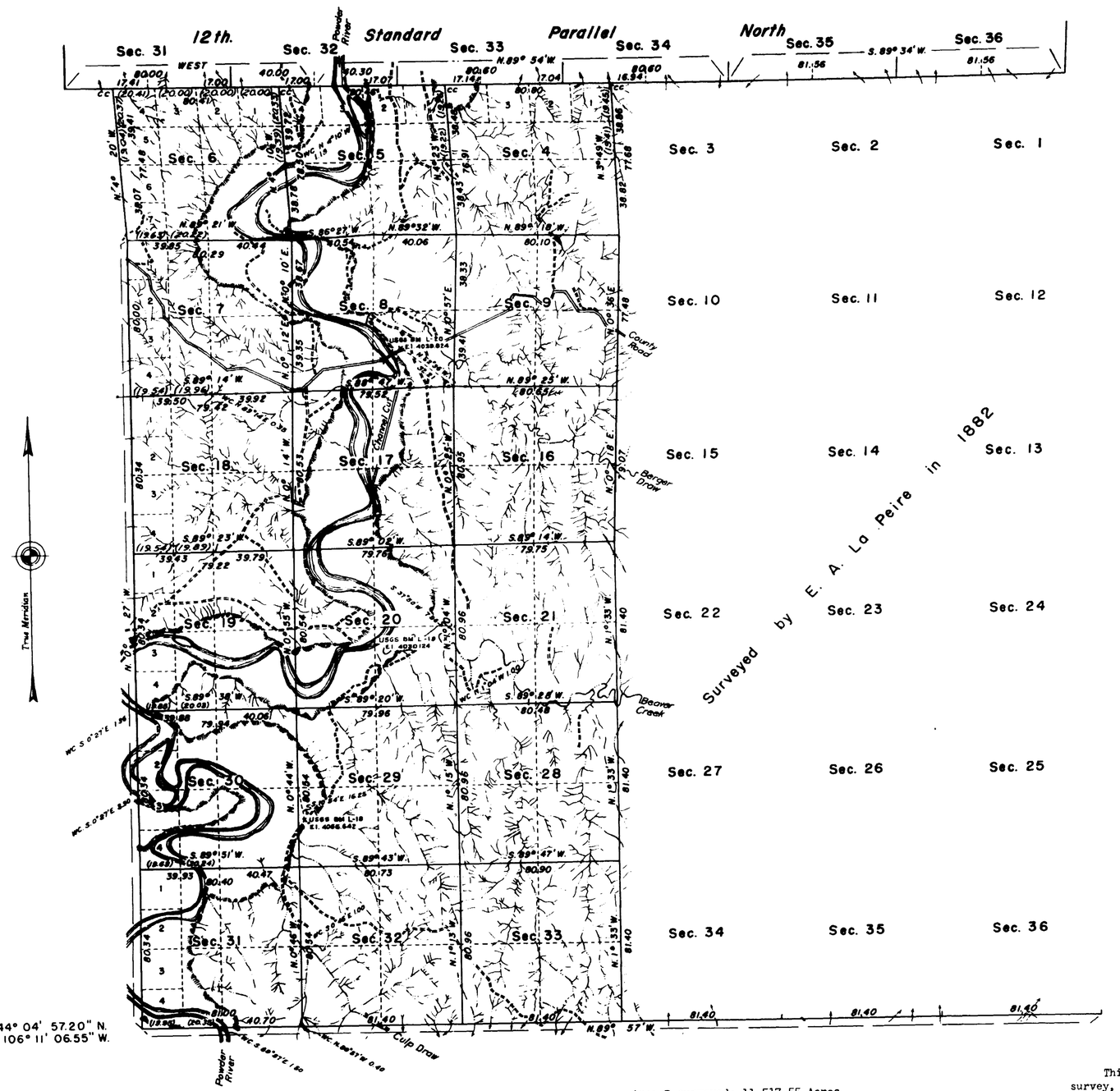

Lat. 44° 04' 57.20" N.
Long. 106° 11' 06.55" W.

This plat represents a retracement and reestablishment of portions of the original township boundary and subdivisional lines designed to restore all corners in their original locations according to the best available evidence. The lottings and areas are as shown on the plat approved January 24, 1883.

North boundary resurveyed by Russell C. MacDonald in 1947.

Resurvey of the south and west boundaries and a portion of the subdivisional lines executed by Russell C. MacDonald beginning May 22, 1946 and completed September 16, 1948, under special instructions for Group 209, dated April 5, 1946.

Area Resurveyed: 11,517.55 Acres

Scale in chains

UNITED STATES DEPARTMENT OF THE INTERIOR
BUREAU OF LAND MANAGEMENT
Washington, D. C., February 9, 1950

This plat is strictly conformable to the approved field notes, and the survey, having been correctly executed in accordance with the requirements of law and the regulations of this Bureau, is hereby accepted.

For the Director

William H. Richards

Chief, Branch of Surveys

Ev. J.B.H.
J.B.M.

TOPOGRAPHY WITHIN SECTIONS COMPILED FROM AERIAL PHOTOGRAPHS AND COORDINATED WITH SECTION LINE CONTROL OBTAINED DURING SURVEY

1107-A

Received in Survey Office
48 - 77 Mar. 22 1950

RGC
JJM

(16)

accession no. 1500

Click Here for Field Notes

82

Township N.° 48 North Range N.° 77 West of the 6th Principal Meridian.

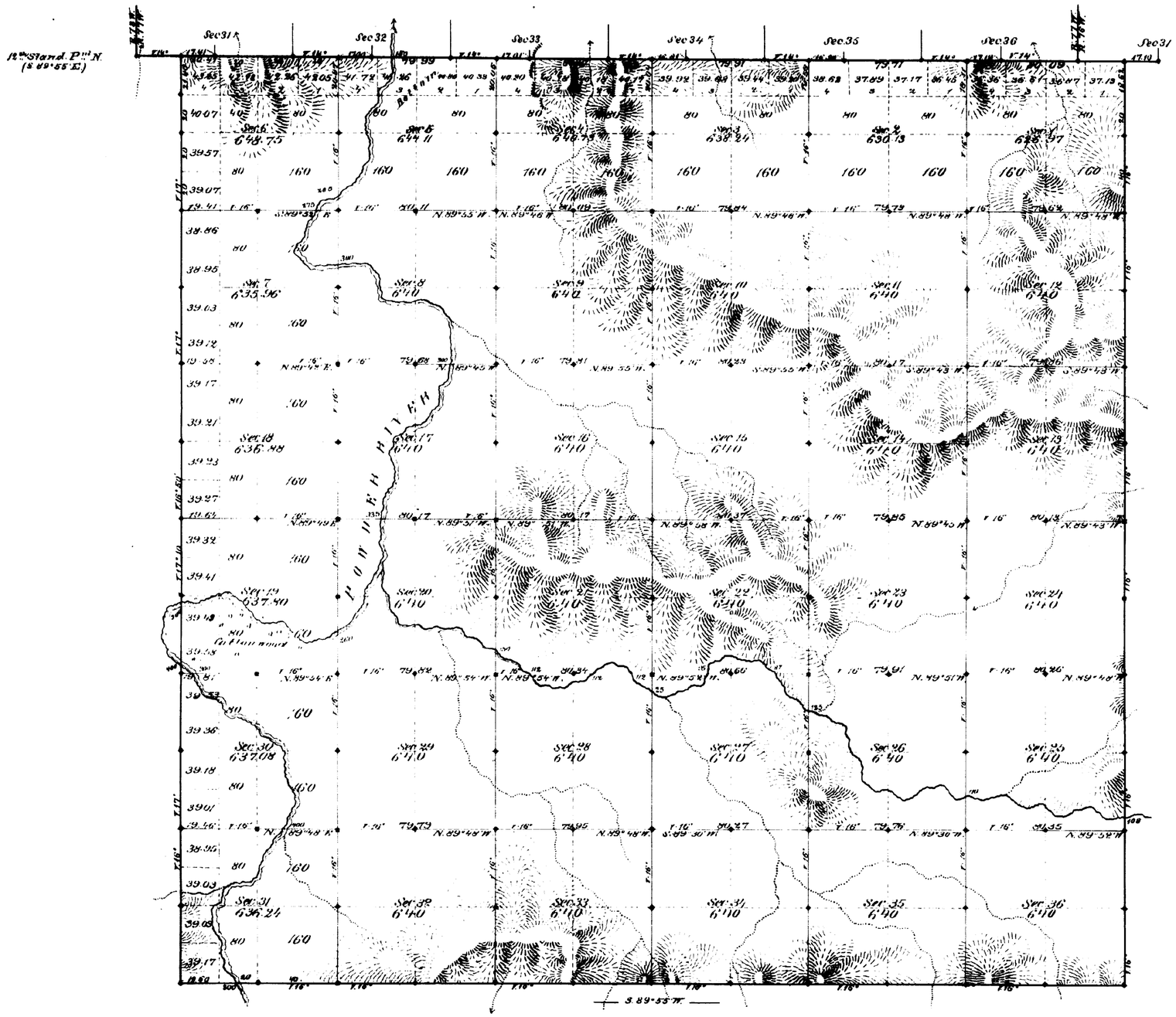

Total number of Acres 23,012.89

Surveys Designated	By Whom Surveyed	Date of Contract	Amount of Surveys Mile	Chs	Links	When Surveyed	Magnetic Declination
E S & W Township lines	Mc Carthy & Nam	Febr 2 1881	17	79	63	April 26 May 4 1881	16° 5' East
Subdivisions	E. A La Peira	May 5 1882	59	77	47	July 6 12 1882	16° "
Connections	" " " "		1	4	91	" " " "	
12th Stand. P.ll N.	Edw F Stable	Aug 14 1880	6	0	31	June 29 1881	

The above Map of Township 48 North in Range N.° 77 West of the Sixth Principal Meridian Wyoming Territory is strictly conformable to the field notes of the Survey thereof on file in this Office which have been examined and approved.

Surveyor Generals Office
Cheyenne Wyoming.
January 24th 1885

Edw. C. Davis
Surveyor General.

1107

48 - 77

(13) Indexed 1110

Click Here for Field Notes

64

EXTERIOR LINES

Scale, 3 miles to an inch. Magnet. Variat. East.

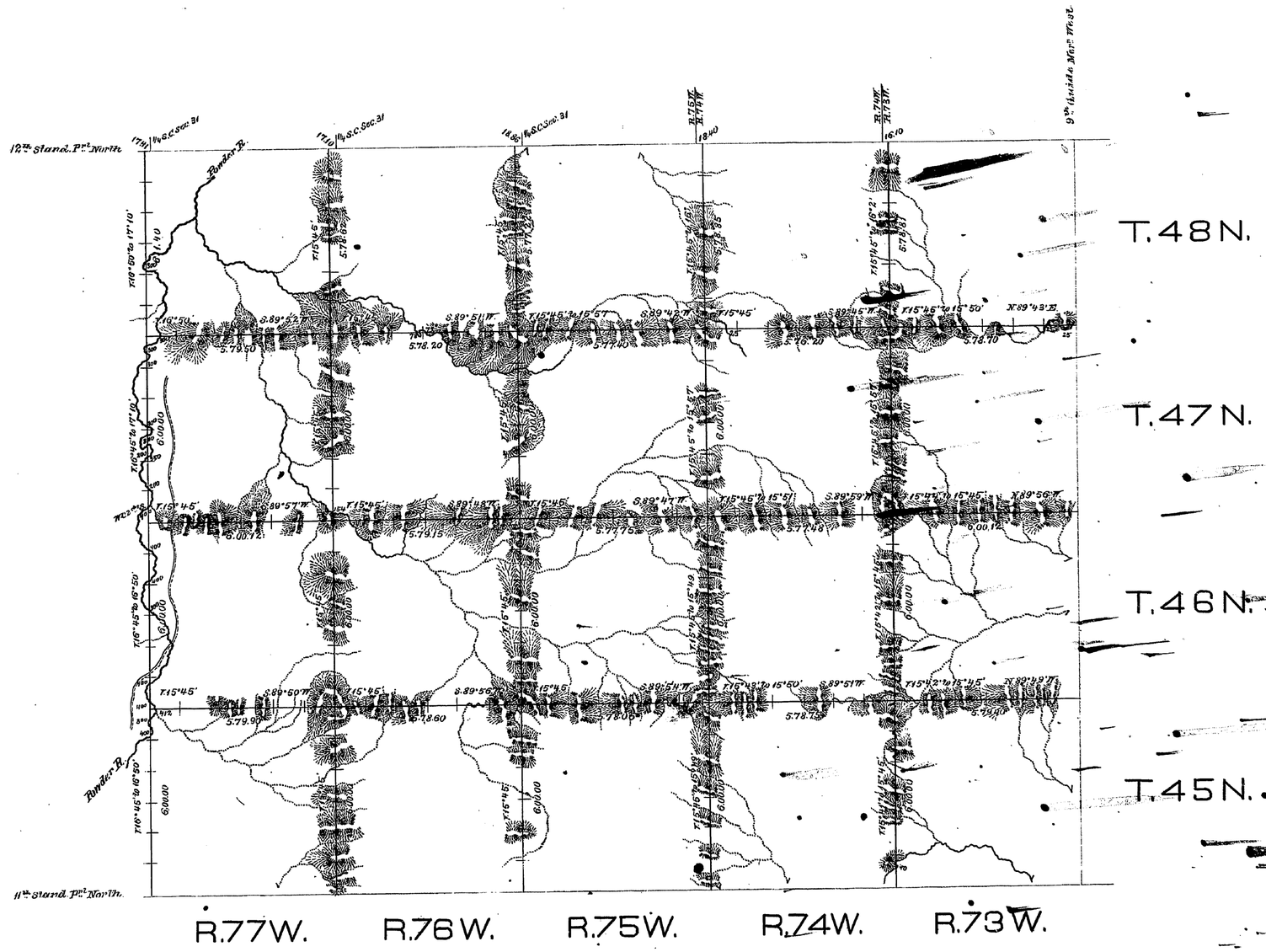

Surveys Designated	By whom Surveyed	Date of Contract	Amount of surveys mls.	chs.	lks.	When surveyed
Exterior lines	McCarthy & Moore	February 2, 1881	209	54	23	April 4th–May 4, 1881
Connections	" " "	" " "	1	7	87	" " "

I hereby certify that the above diagram of the exterior lines, of Townships 45 to 48 N. inclusive, Ranges 73 to 77 inclusive, West of the 6th Principal Meridian, Wyoming Territory, is strictly conformable to the field notes of the survey thereof on file in this Office, which have been examined and approved.

Surveyor General's Office,
Cheyenne, Wyo. July 24th 1882.

Edw. C. David
Surveyor General.