7900 **Click Here for Field Notes**

ORIGINAL

TOWNSHIP 48 NORTH, RANGE 78 WEST, OF THE SIXTH PRINCIPAL MERIDIAN, WYOMING.

DEPENDENT RESURVEY



A history of surveys is contained in the field notes.

A portion of the south boundary was dependently resurveyed by Anthony Mule' during the resurvey of T. 47 N., R. 78 W., executed concurrently under this same group.

This plat represents the dependent resurvey of a portion of the Twelfth Standard Parallel North, through R. 78 W., the west boundary and a portion of the subdivisional lines designed to restore the corners in their true original locations according to the best available evidence, T. 48 N., R. 78 W., Sixth Principal Meridian, Wyoming.

Certain modified lots and areas shown hereon pertain to Federal interest estate only. Except as indicated hereon, the lottings and areas are as shown on the plat approved July 31, 1882.

Survey executed by James D. Claflin, Cadastral Surveyor, beginning November 3, 1987, and completed June 22, 1988, pursuant to Special Instructions dated July 20, 1987, for Group No. 505, Wyoming.

UNITED STATES DEPARTMENT OF THE INTERIOR
BUREAU OF LAND MANAGEMENT

Cheyenne, Wyoming Dececmber 4, 1990

This plat is strictly conformable to the approved field notes, and the survey, having been correctly executed in accordance with the requirements of law and the regulations of this Bureau, is hereby accepted.

For the Director

John P. Lee

Chief Cadastral Surveyor for Wyoming

W.H.B.

816 B

7901

ORIGINAL

TOWNSHIP 48 NORTH, RANGE 78 WEST, OF THE SIXTH PRINCIPAL MERIDIAN, WYOMING.

SUPPLEMENTAL PLAT

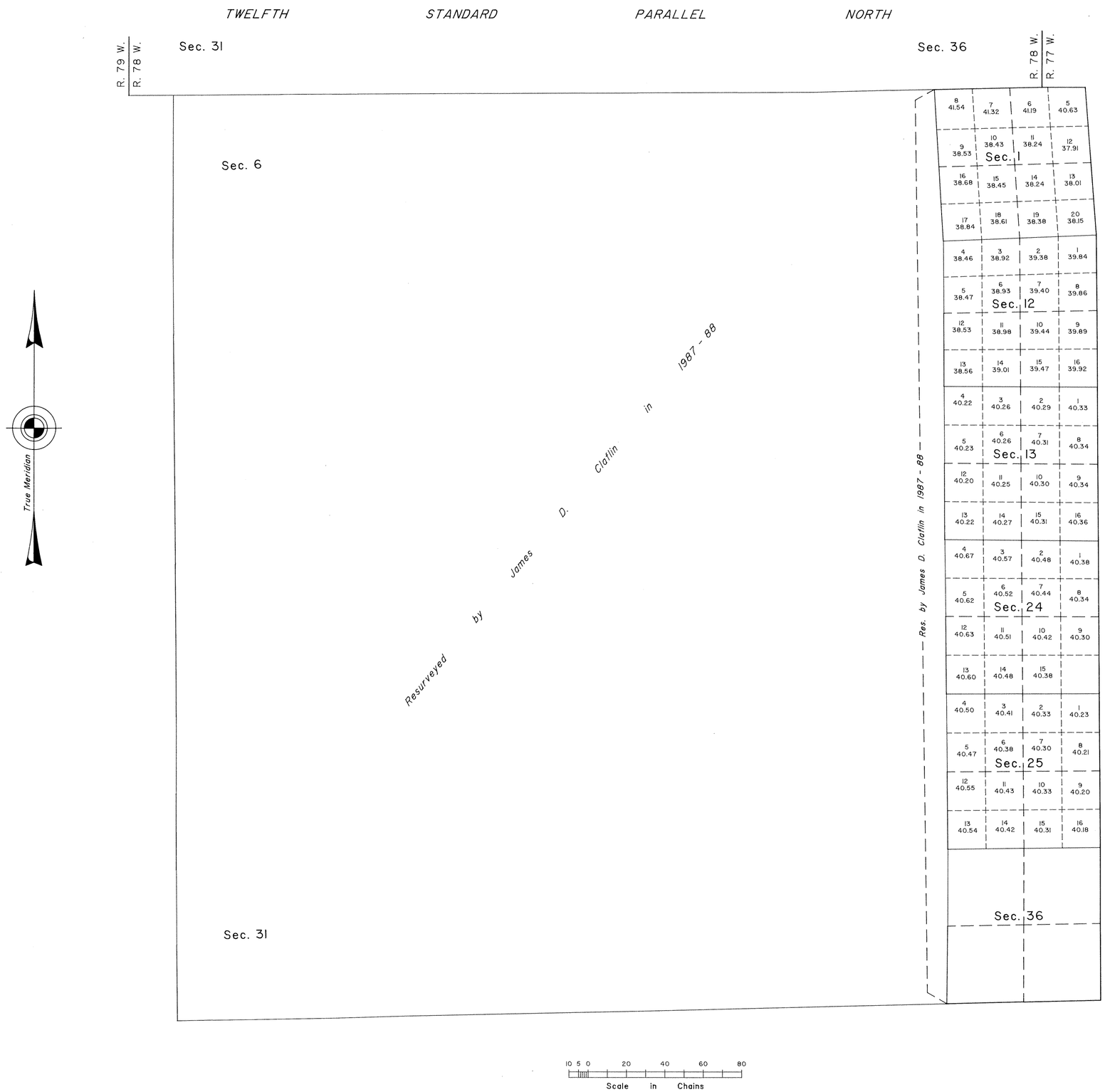

This plat showing a subdivision of certain sections, T. 48 N., R. 78 W., Sixth Principal Meridian, Wyoming, is based upon the plats accepted February 9, 1950 and December 4, 1990.

Certain modified lots and areas shown hereon pertain to Federal interest estate only. Except as indicated hereon, the lottings and areas are as shown on the plat approved July 31, 1882, and the plat accepted December 4, 1990.

UNITED STATES DEPARTMENT OF THE INTERIOR
BUREAU OF LAND MANAGEMENT

Cheyenne, Wyoming December 4, 1990

This plat, showing amended lottings, is based upon the official records and, having been correctly prepared in accordance with the regulations of this Bureau, is hereby accepted.

For the Director

John P. Lee

Chief Cadastral Surveyor for Wyoming

W.H.B.

816 C

Click Here for Field Notes

Ac. No 6483

ORIGINAL

TOWNSHIP No. 48 NORTH, RANGE No. 78 WEST OF THE SIXTH PRINCIPAL MERIDIAN, WYOMING.

DEPENDENT RESURVEY

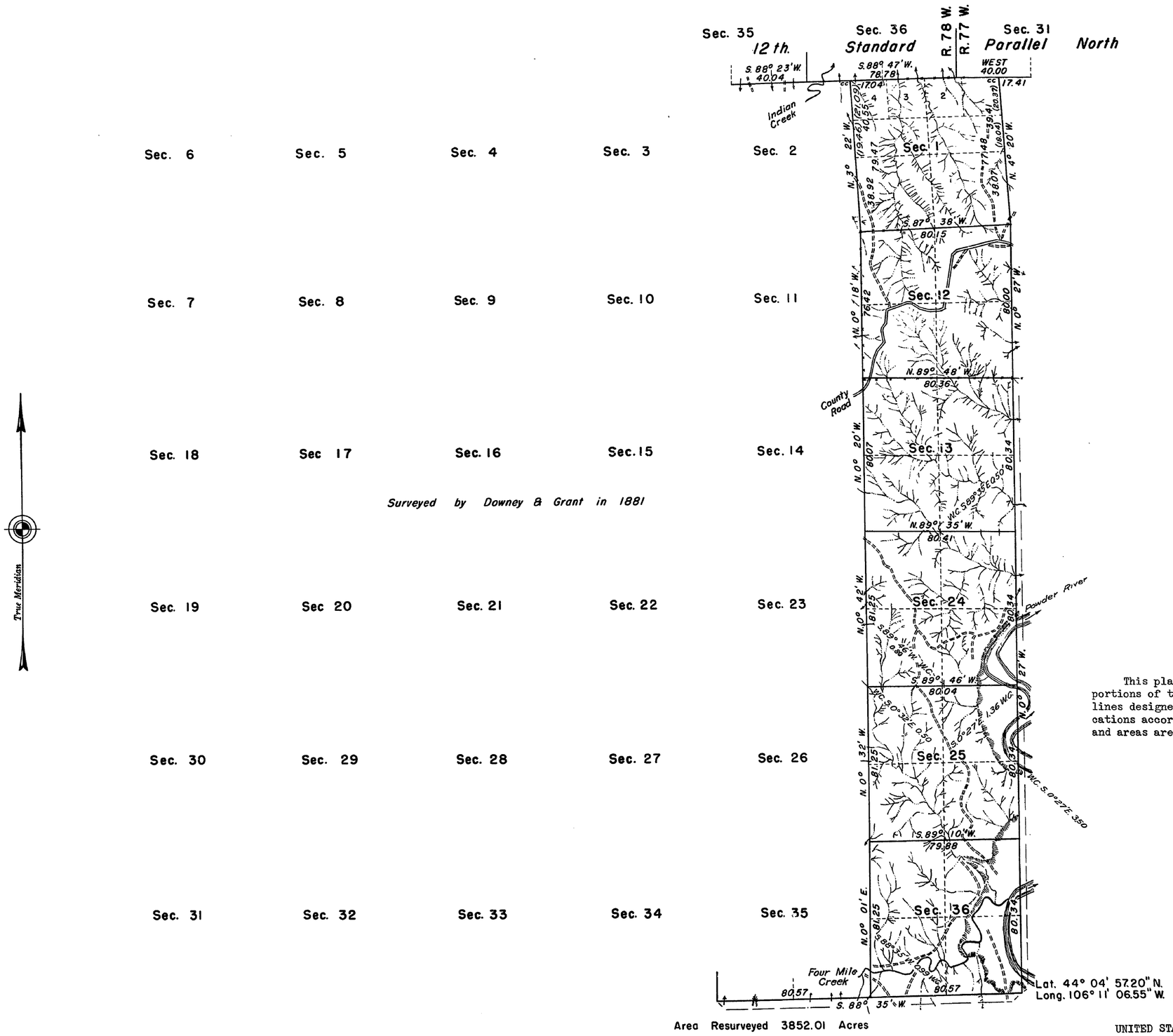

This plat represents a retracement and reestablishment of portions of the original township boundaries and subdivisional lines designed to restore all corners in their original locations according to the best available evidence. The lottings and areas are as shown on the plat approved July 31, 1882.

Area Resurveyed 3852.01 Acres

East boundary and portions of the north boundary resurveyed by Russell C. MacDonald in 1946.

Resurvey of portions of the south boundary and subdivisional lines executed by Russell C. MacDonald beginning June 5, 1946 and completed October 18, 1946, under special instructions for Group 209, dated April 5, 1946.

10 5 0 10 20 40 80
Scale in chains

UNITED STATES DEPARTMENT OF THE INTERIOR
BUREAU OF LAND MANAGEMENT
Washington, D. C., February 9, 1950

This plat is strictly conformable to the approved field notes, and the survey, having been correctly executed in accordance with the requirements of law and the regulations of this Bureau, is hereby accepted.

For the Director

William H. Richards

Chief, Branch of Surveys

Ex. J.Q.N.
J.B.M.

TOPOGRAPHY WITHIN SECTIONS COMPILED FROM AERIAL PHOTOGRAPHS AND COORDINATED WITH SECTION LINE CONTROL OBTAINED DURING SURVEY.

816-A

R.S.C.

Received in Survey Office
48 - 78 May 22, 1950

(13)

Click Here for Field Notes

85

1131

TOWNSHIP No. 48 NORTH, RANGE No. 78 WEST OF SIXTH PRINCIPAL MERIDIAN



Meanders of								
Posts	Courses	Ch.s Lk.s	Posts	Courses	Ch.s Lk.s	Posts	Courses	Ch.s Lk.s

Total number of Acres. 22,938.15

Surveys Designated	By Whom Surveyed	Date of Contract	Amount of Surveys Mls	Chs	Lks	When Surveyed	Magnetic Declin.
E.S. & W. Township lines	McCarthy & Moore	Febr. 2, 1881	17	79	19	May 4, 12 & 13, 1881	17° East
Subdivisions	Downey & Grant	May 7, 1881	59	69	26	July 11 - 16, 1881	17° East
Connections	" " "	" " "	1	9	78	" " "	
12th Stand. Pt. N.	Edw. F. Stahle	August 12, 1880	5	79	29	June 28, 1881	

The above Map of Township No. 48 North of Range No. 78 West of the Sixth Principal Meridian in Wyoming Territory is strictly conformable to the field notes of the survey thereof on file in this Office, which have been examined and approved.

Surveyor Generals Office,
Cheyenne Wyoming
July 31st 1882

Edw. C. David
Surv. Gen.

A. Gast & Co., St. Louis, Mo.

816

48 - 78

(13)

Indexed

1112

66

EXTERIOR LINES.

Scale, 3 miles to an inch. *Magnet. Var. East*

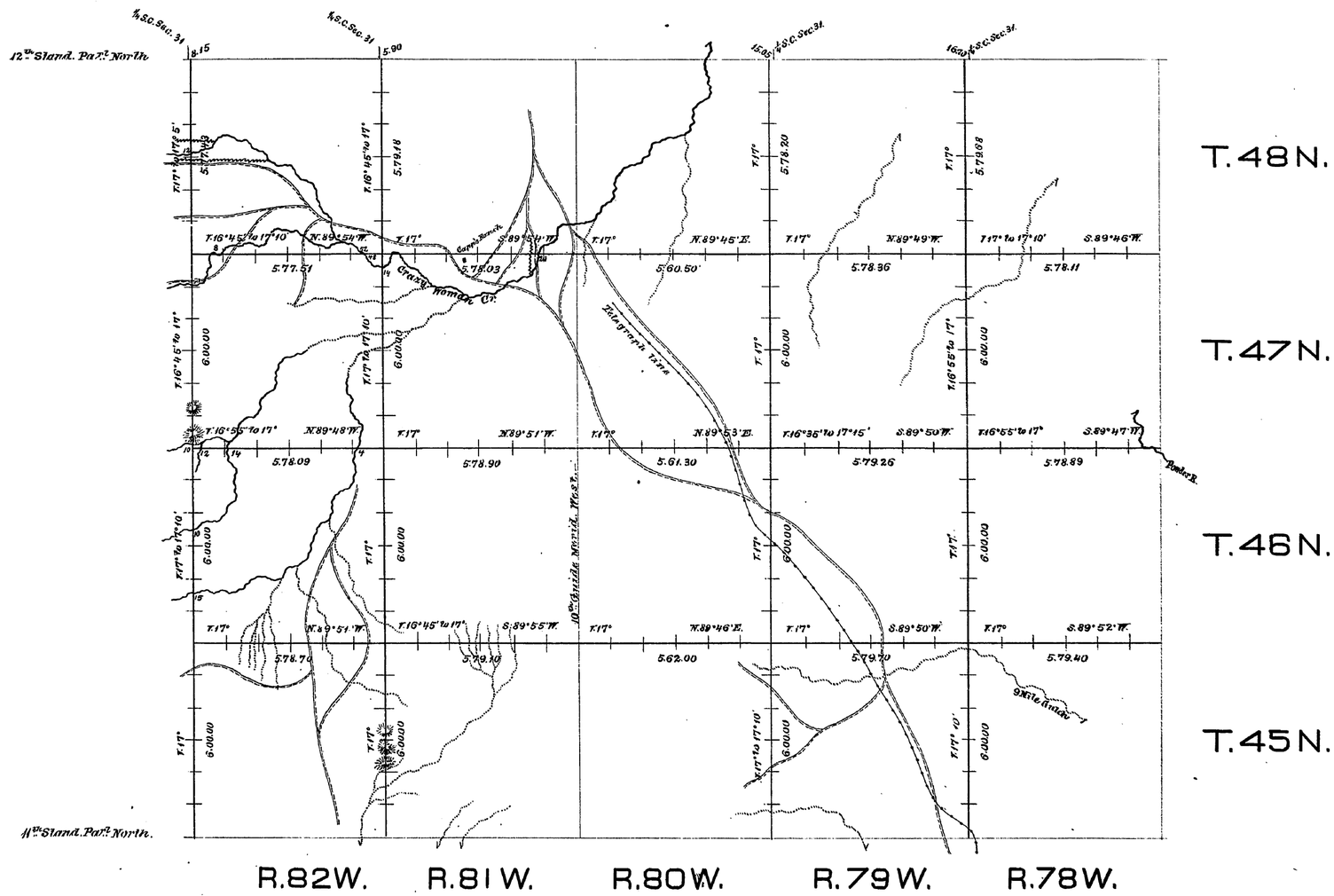

Surveys Designated.	By whom surveyed.	Date of Contract.	Amount of Surveys mls.	chs.	lks.	When surveyed.
Exterior lines	Wm Carthy & Moore	February 2, 1881	185	2	34	May 6 – June 24, 1881
Connections	" " "	" " "		45	80	" " "

I hereby certify that the above diagram of the exterior lines of Townships 45 to 48 North, inclusive, Ranges 78 to 82 inclusive, West of the 6th Principal Meridian, Wyoming Territory is strictly correct, formable to the field notes of the survey thereof on file in this Office, which have been examined & approved.

Surveyor General's Office,
Cheyenne, Wyo. July 24 1882.

Edw. L. Lewis
Surveyor General.

797