Field Notes and Location Notices

ORIGINAL

TOWNSHIP 48 NORTH, RANGE 79 WEST, OF THE SIXTH PRINCIPAL MERIDIAN, WYOMING.

DEPENDENT RESURVEY



A history of surveys is contained in the field notes.

This plat represents the dependent resurvey of the south and west boundaries and the subdivisional lines, designed to restore the corners in their true original locations according to the best available evidence, T. 48 N., R. 79 W., Sixth Principal Meridian, Wyoming.

Certain modified lots and areas shown hereon pertain to Federal interest estate only. Except as indicated hereon, the lottings and areas are as shown on the plat approved July 31, 1882.

Survey executed by Richard A. Kohler, Cadastral Surveyor, beginning May 16, 2006, and completed August 15, 2006, pursuant to Special Instructions dated April 18, 2006, for Group No. 755, Wyoming.

Lat. 44°04'50.260" N.
Long. 106°17'31.919" W.
NAD 83 (1993)

UNITED STATES DEPARTMENT OF THE INTERIOR
BUREAU OF LAND MANAGEMENT

Cheyenne, Wyoming August 29, 2007

This plat is strictly conformable to the approved field notes, and the survey, having been correctly executed in accordance with the requirements of law and the regulations of this Bureau, is hereby accepted.

For the Director

John P. Lee
Chief Cadastral Surveyor for Wyoming

J.T.E./K.L.A.C.

OFFICIALLY FILED: August 29, 2007

(13)

accession no. 1127

Click Here for Field Notes

81

TOWNSHIP No. 48 NORTH, RANGE No. 79 WEST of the 6th Principal MERIDIAN.



Total number of Acres. 22,874.32

	Surveys Designated	By Whom Surveyed	Date of Contract	Amount of Surveys Mls.	Chs.	Lks.	When Surveyed	Magnetic Declination
E. S. & N.	Township lines	McCarthy & Moore	Febr. 2, 1881	17	76	24	May 13, 24 & 26, 1881	17° East
	Subdivisions	Dorney & Grant	May 7, 1881	59	67	98	July 4th to 9th 1881	17° East
	Connections	" " "	" " "	1	0	80	" " "	
	12th Stand. Par. N.	Edw. F. Stahle	August 12th 1880	5	78	35	June 27 & 28th 1881	

The above Map of Township No. 48 North of Range No. 79 West of the Sixth Principal Meridian Wyoming Territory is strictly conformable to the field notes of the survey thereof on file in this Office, which have been examined and approved.

Surveyor General's Office,
Cheyenne, Wyoming
July 31st 1882

Edw. C. Davis
Sur. Genl.

A. Gast & Co., St. Louis, Mo.

812

48 - 79

(13)

Indexes

1112

Click Here for Field Notes

66.

EXTERIOR LINES.

Scale, 3 miles to an inch. *Magnet. Var. East*

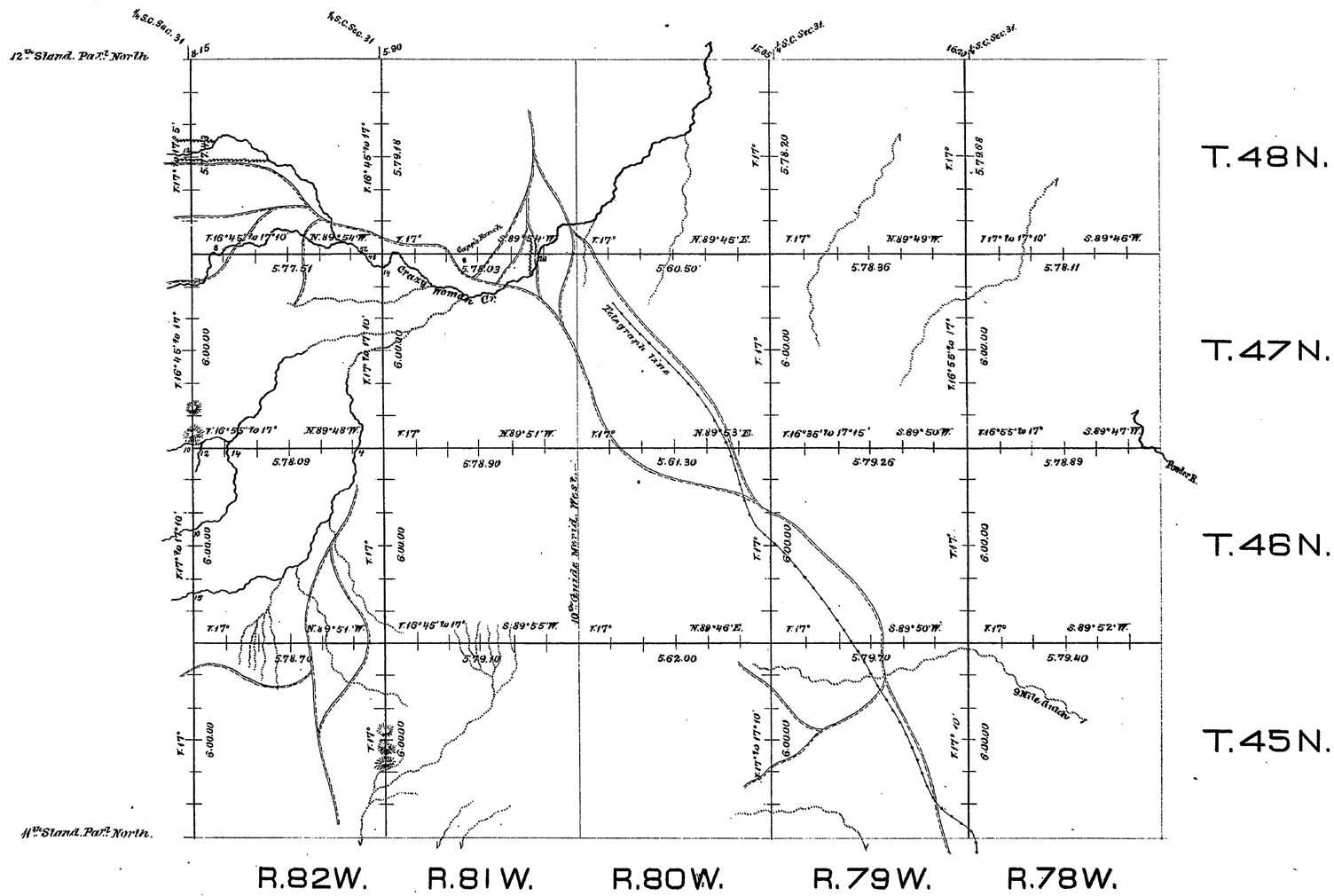

Surveys Designated.	By whom surveyed.	Date of Contract.	Amount of Surveys mls.	chs.	lks.	When surveyed.
Exterior lines	Wm Carthy & Moore	February 2, 1881	185	2	34	May 6 – June 24, 1881
Connections	" " "	" " "		45	80	" " "

I hereby certify that the above diagram of the exterior lines of Townships 45 to 48 North, inclusive, Ranges 78 to 82 inclusive, West of the 6th Principal Meridian, Wyoming Territory is strictly conformable to the field notes of the survey thereof on file in this Office, which have been examined & approved.

Surveyor General's Office,
Cheyenne, Wyo. July 24 1882.

Edw. L. Lewis
Surveyor General.

797