Click Here for Field Notes

Access. No. 6190

ORIGINAL

TOWNSHIP Nº 48 NORTH, RANGE Nº 85 WEST OF THE SIXTH PRINCIPAL MERIDIAN, WYOMING

INDEPENDENT RESURVEY

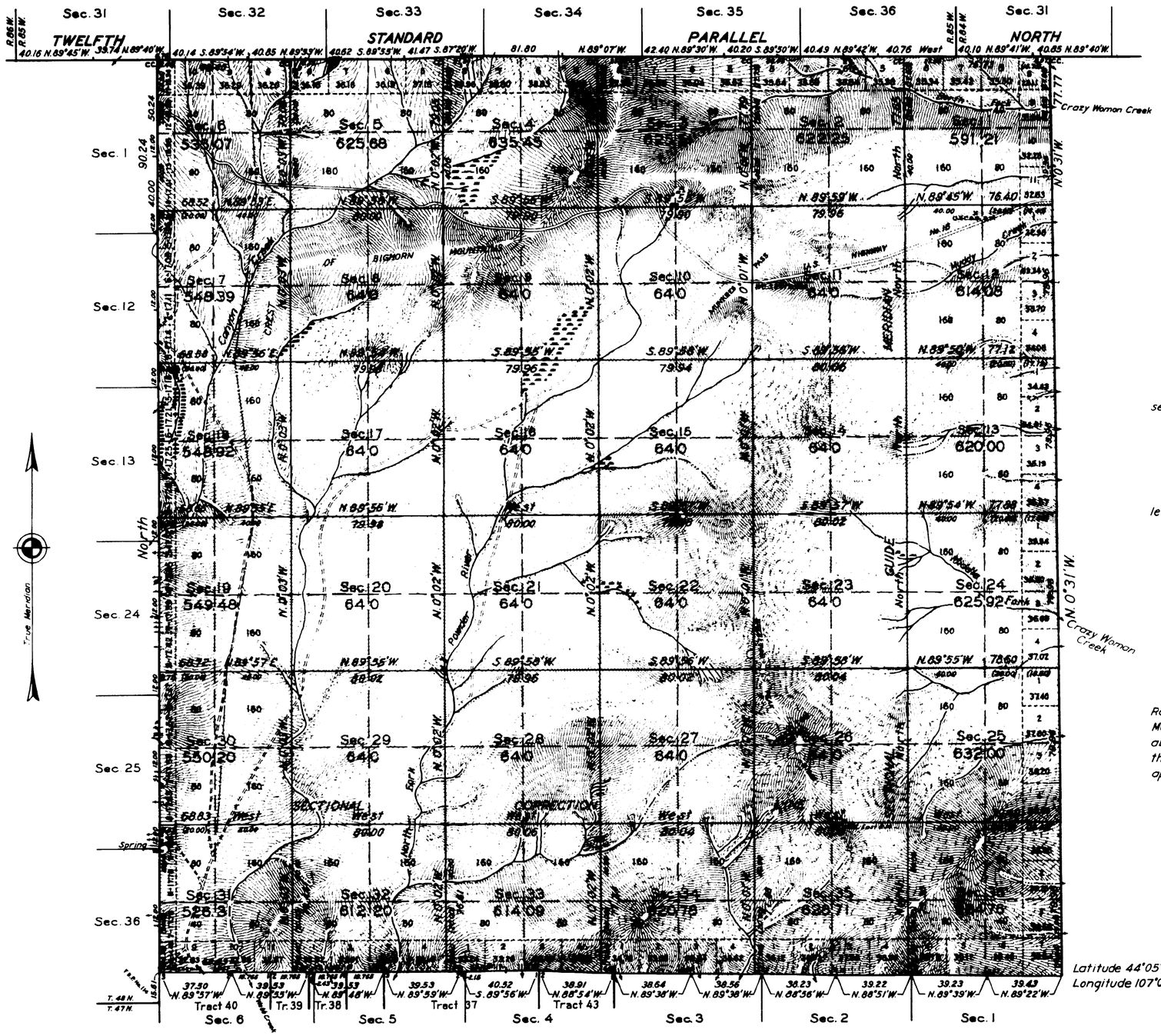

Area resurveyed 22,201.01 Acres.

LINES DESIGNATED	BY WHOM SURVEYED	GROUP Nº	GROUP DATE	MILEAGE MLS.	MILEAGE CHS.	WHEN SURVEYED BEGUN	WHEN SURVEYED COMPLETED
EXTERIOR	Mark D. King	136	February 27, 1936.	18	49.00	July 11, 1936.	July 29, 1936.
SUBDIVISIONAL	Mark D. King	"	"	58	71.45	August 4, 1936.	August 31, 1936.
CONNECTING	Frank Motoh	"	"	1	52.63	"	"
SOUTH BOUNDARY	Clyde W. Atherly	"	"	5	68.83	June 26, 1936.	Sept. 16, 1936.

The township is heavily timbered with several species of pine

Resurvey authorized by Commissioner's letter "E" dated January 16, 1936.

Office of Supervisor of Surveys

Denver, Colorado, June 27, 1938

The above plat of Township No. 48 North Range No. 85 West of the Sixth Principal Meridian, Wyoming, is strictly conformable to the field notes of the resurvey thereof, which have been examined and approved.

Supervisor of Surveys.

UNITED STATES
DEPARTMENT OF THE INTERIOR
GENERAL LAND OFFICE

Latitude 44°05'N
Longitude 107°00'W.

Washington, D.C., Feb. 15, 1939.

The resurvey represented by this plat having been correctly executed in accordance with the requirements of law and the regulations of this office is hereby accepted.

Assistant Commissioner.

R.C.M.

4-5-60 F

2268-A

Drawn to Buffalo L.O.
Mar 21, 1940

48 - 85

(28)

Click Here for Field Notes

42

3924

TOWNSHIP No. 48 NORTH, RANGE No. 85 WEST of the 6th Principal MERIDIAN.

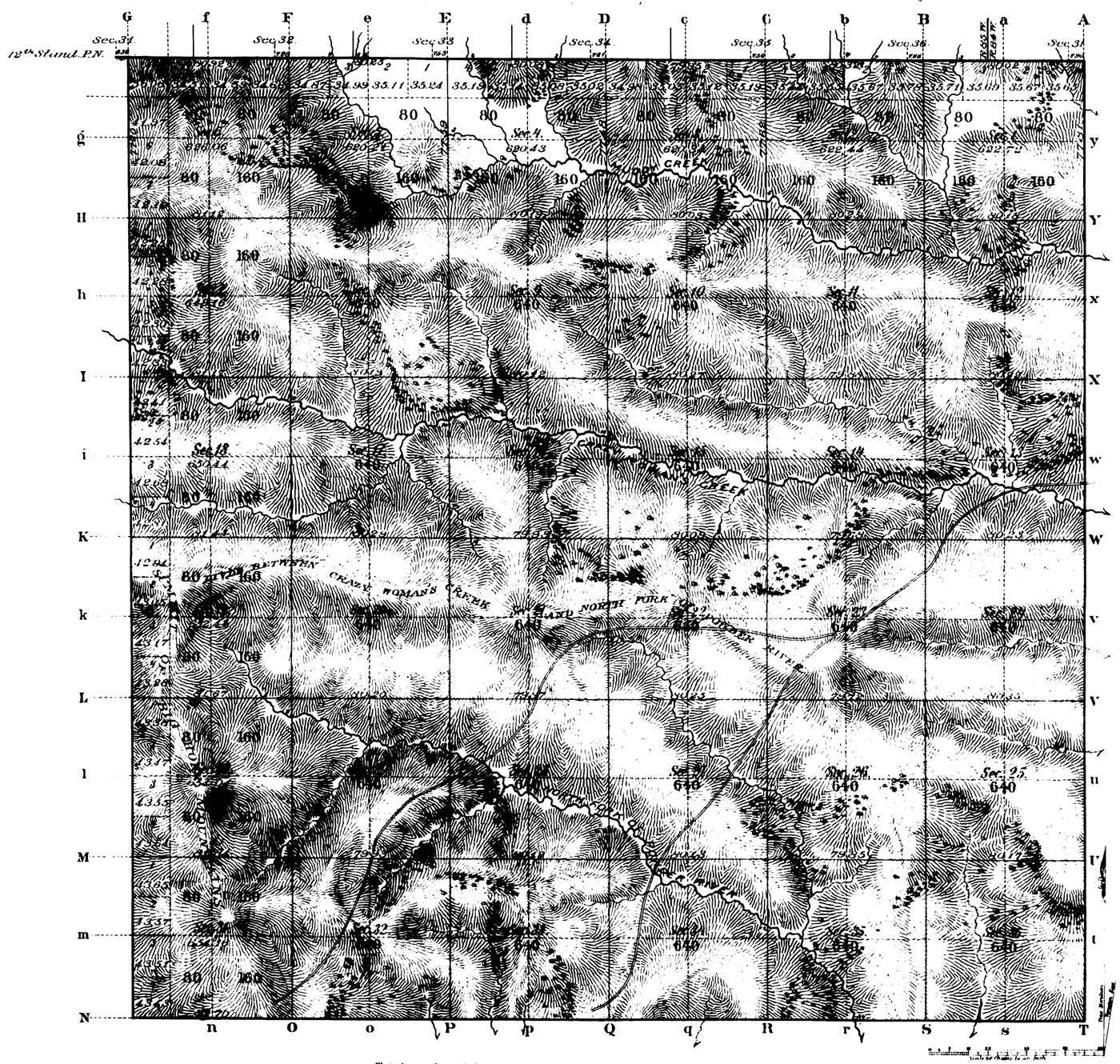

Total number of Acres 22,999.44

Surveys Designated	By Whom Surveyed	Date of Contract	Amount of Surveys Mls	Chs	Lks	When Surveyed	Magnetic Declination
Township lines							
Subdivisions	Ed. F. Stahle	Sep. 21st 1880	59	77	73	Feb. 20 25, 1884	17°36' East
Connections	" " "	" " "		37	86	" " "	

The above Map of Township No. 48 North Range No. 85 West of the Sixth Principal Meridian Wyoming Territory is strictly conformable to the field notes of the survey thereof on file in this Office, which have been examined and approved

Surveyor General's Office,
Cheyenne, Wyoming
July 5th 1884.

Edw. C. Davis
Sur. Gen.

A. GAST & CO. - ST. LOUIS & N.Y.

2268

48 - 85

2914

RECEIVED S. G. O.
AUG 11 1903
CHEYENNE, WYO.

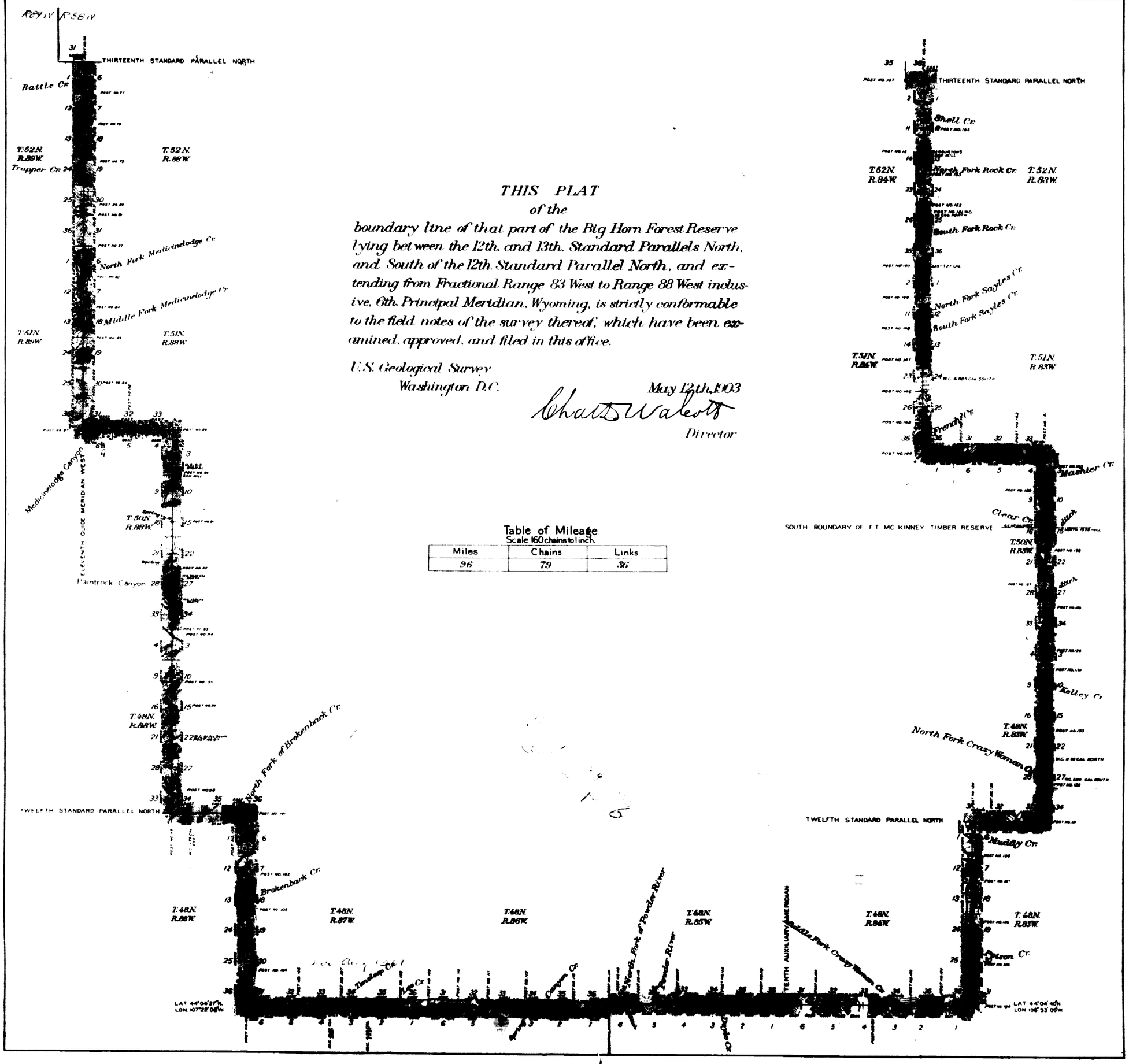

THIS PLAT
of the
boundary line of that part of the Big Horn Forest Reserve lying between the 12th. and 13th. Standard Parallels North, and South of the 12th. Standard Parallel North, and extending from Fractional Range 83 West to Range 88 West inclusive, 6th. Principal Meridian, Wyoming, is strictly conformable to the field notes of the survey thereof, which have been examined, approved, and filed in this office.

U.S. Geological Survey
Washington D.C.

May 12th. 1903

Charles Walcott
Director

Table of Mileage
Scale 160 chains to inch.

Miles	Chains	Links
96	79	36

2952

(28)

Indexed

3971

67

EXTERIOR LINES

Magnetic Variation East *Scale 3 miles to 1 inch*

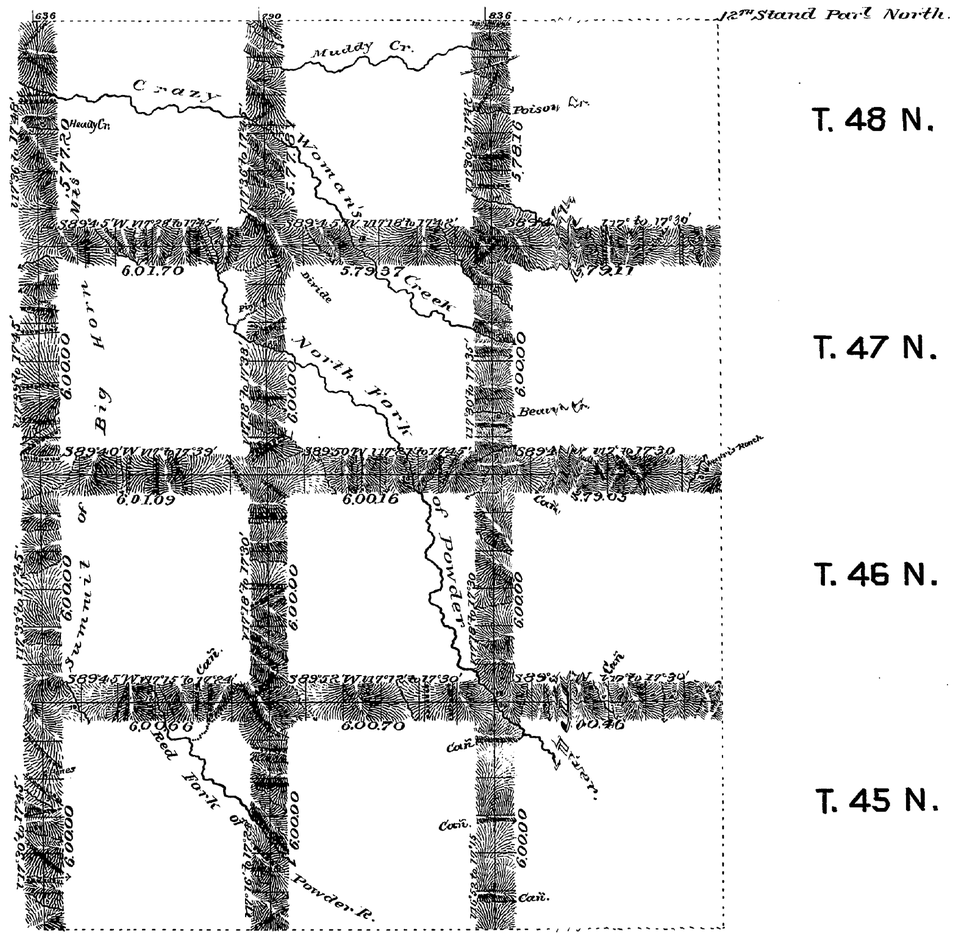

T. 48 N.

T. 47 N.

T. 46 N.

T. 45 N.

R. 85 W. R. 84 W. R. 83 W.

Surveys Designated	By Whom Surveyed	Date of Contract	Amount of Surveys Mls	Chs	Lks	When Surveyed
Exterior lines	Ed. F. Stahle	Sept. 21st 1880	125	75	47	Feb. 4-19 1884
Connections	" "	" "		22	62	" "

I hereby certify that the above diagram of the Exterior lines of Townships 45, 46, 47 & 48 N. Ranges 83, 84 & 85 West of the 6th Principal Meridian, Wyoming Territory, is strictly conformable to the field notes of the survey thereof on file in this Office, which have been examined and approved.

Surveyor General's Office
Cheyenne Wyoming
July 31st 1884

Edw. C. Laird Surv. Gen'l

2293