(11)

Click Here for Field Notes

Accession no. 760

30.

TOWNSHIP No. 49 NORTH RANGE No. 81 WEST of the 6th Principal MERIDIAN.

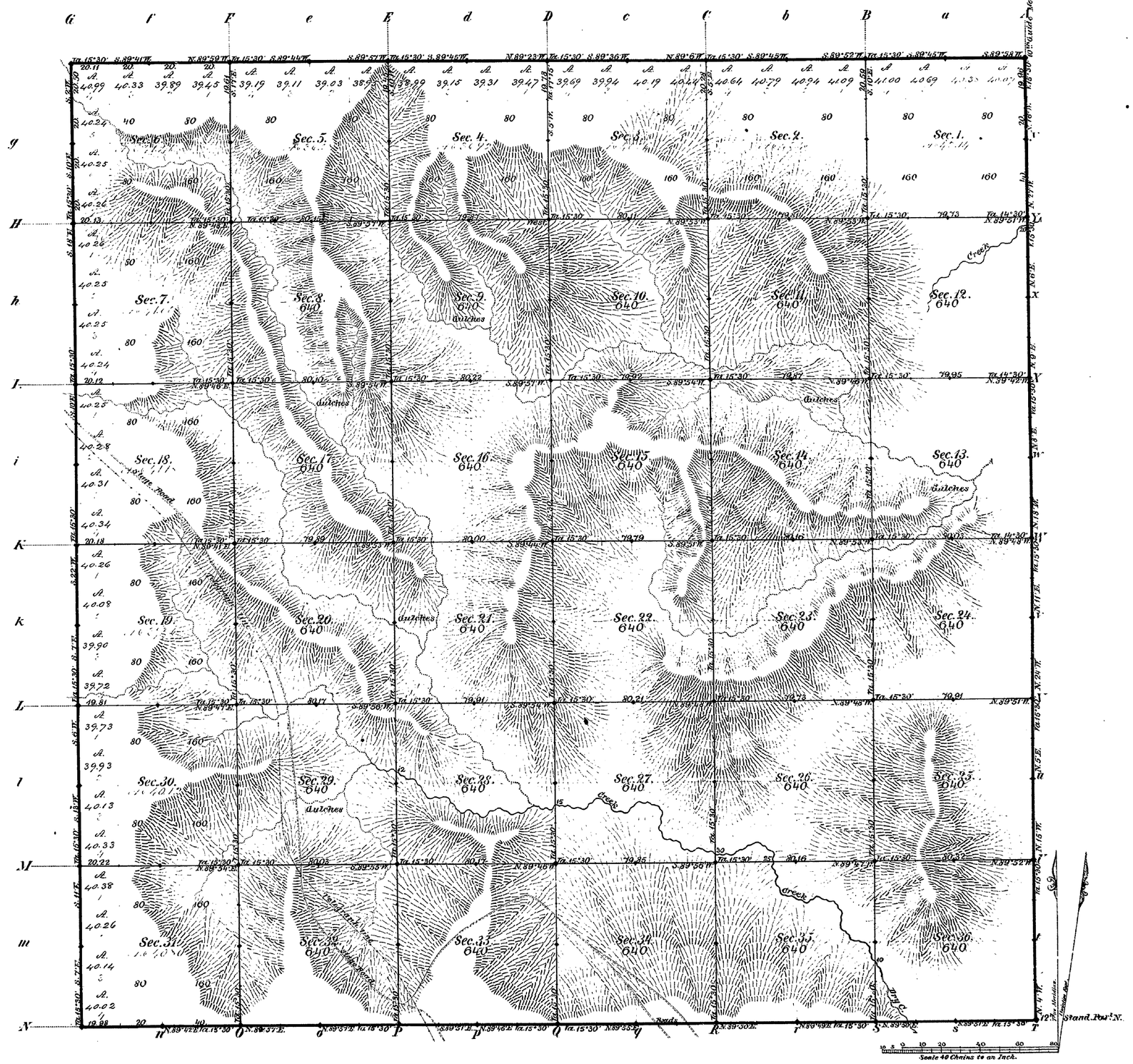

Total number of Acres, 23,043.53

Surveys Designated	By Whom Surveyed	Date of Contract	Amount of Surveys Miles	Chs	Lks	When Surveyed	Magnetic Decl.
N. & W. Township lines	Downey's Grant	August 12, 1880	12	00	61	October 1880	15° 30' East
Subdivisions	A. P. Hanson	Novemb. 18, 1880	60	00	23	Decemb. 1880	15° 30' East
Connections							
12th Stand. Par. N.	Downey's Grant	August 12, 1880	5	79	98	October 1880	
10th Guide Mer. W.	Ed. F. Stahle	" " "	5	79	96	" " "	

The above Map of Township No. 49 North, of Range No. 81 West of the 6th Principal Meridian, Wyoming Territory, is strictly conformable to the field notes of the survey thereof on file in this Office, which have been examined and approved.

Surveyor Generals Office,
Cheyenne, Wyo. May 25, 1881.

Edw. C. David
" Dep. Sur. Gen.

A. Gast & Co. St. Louis, Mo.

590

~~50 - 81~~
49 - 81

(11) Phillips 754

Click Here for Field Notes

Retracement Field Notes Tps. 49-50 N.

27

10TH GUIDE MERIDIAN WEST.

from the 12th to the 13th Standard Parallels North, between Ranges 30 and 31 West of the 6th Principal Meridian.

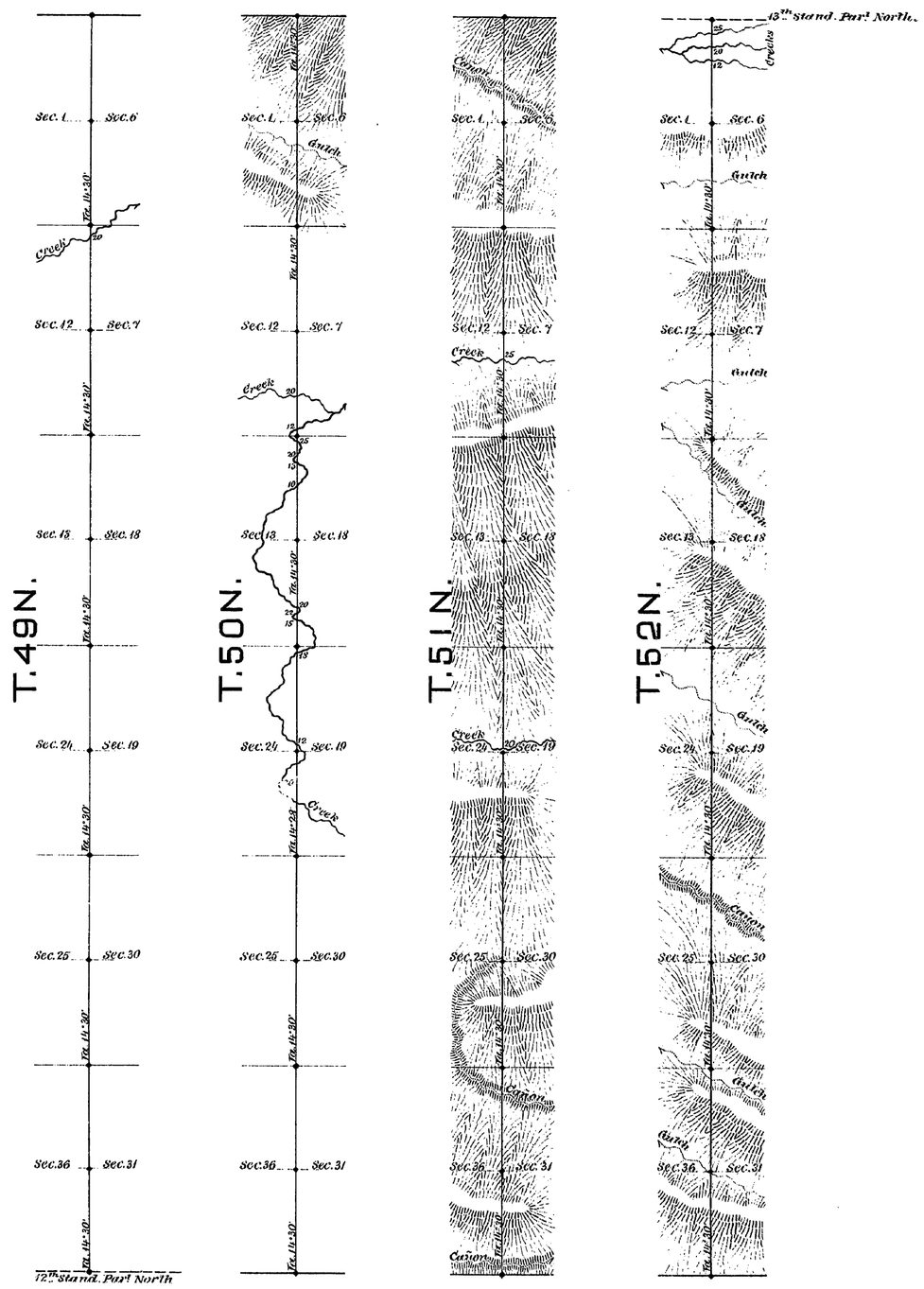

Scale, 40 chains to an inch.

Magnetic variation East.

Surveys Designated	By whom surveyed	Date of Contract	Amount of Surveys mls.	chs.	lks.	When surveyed
10th Guide Mer. West	Edward F. Stable	August 12, 1880	24	0	0	October 1880.

I hereby certify that the above diagram of the 10th Guide Meridian West, from the 12th to the 13th Standard Parallels North, between Ranges 30 and 31 West of the 6th Principal Meridian, Wyoming Territory, is strictly conformable to the field notes of the survey thereof, on file in this Office, which have been examined and approved.

Surveyor Generals Office,
Cheyenne, Wyo. May 17th 1881.

Edw. C. David
Surveyor General.

(11)
Indexed

699

Ret. Field Notes Tps. 49-50 N., Rs. 81-82 W.

9.

EXTERIOR LINES

3 miles to an inch.

Magnetic variation East.

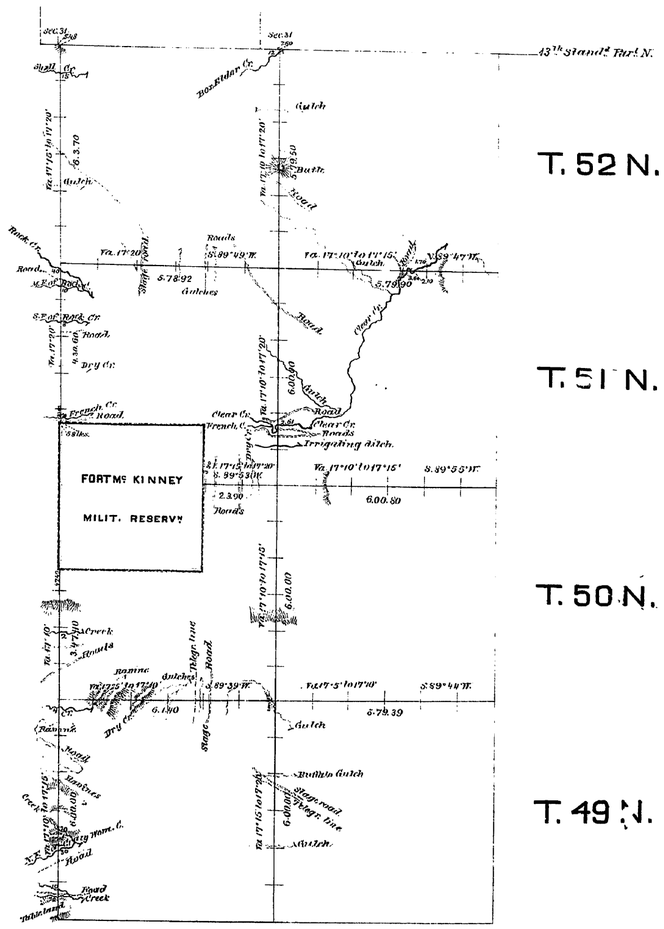

Surveys Designated	By whom surveyed	Date of contract	Amount of surveys Mls.	Chs.	Lks.	When surveyed
Exterior lines	Downey's Grant	August 12, 1880	76	5	51	Oct. & Novbr. 1880
Connections	"	"	0	13	66	"

I hereby certify that the above diagram of the exterior lines of Tps. 49, 50, 51 & 52 N., Rs. 81 & 82 West of the 6th Principal Mer. Wyo. Ter. is strictly conformable to the field notes of the surveys thereof on file in this office which have been examd. & approvd.

Surveyor Generals Office
Cheyenne, Wyo. March 22, 1881.

Edw. C. Ward
Surveyor General.

(11)

12th SP thru R. 80 & 81 W. 13th SP thru R. 83 W.

Ret. Field Notes T. 49 N., Rs. 81-82 W.

8.

698

8TH STANDARD PARALLEL NORTH

from the 9th to the 10th Guide Meridian West, between Townships 32 and 33 North.

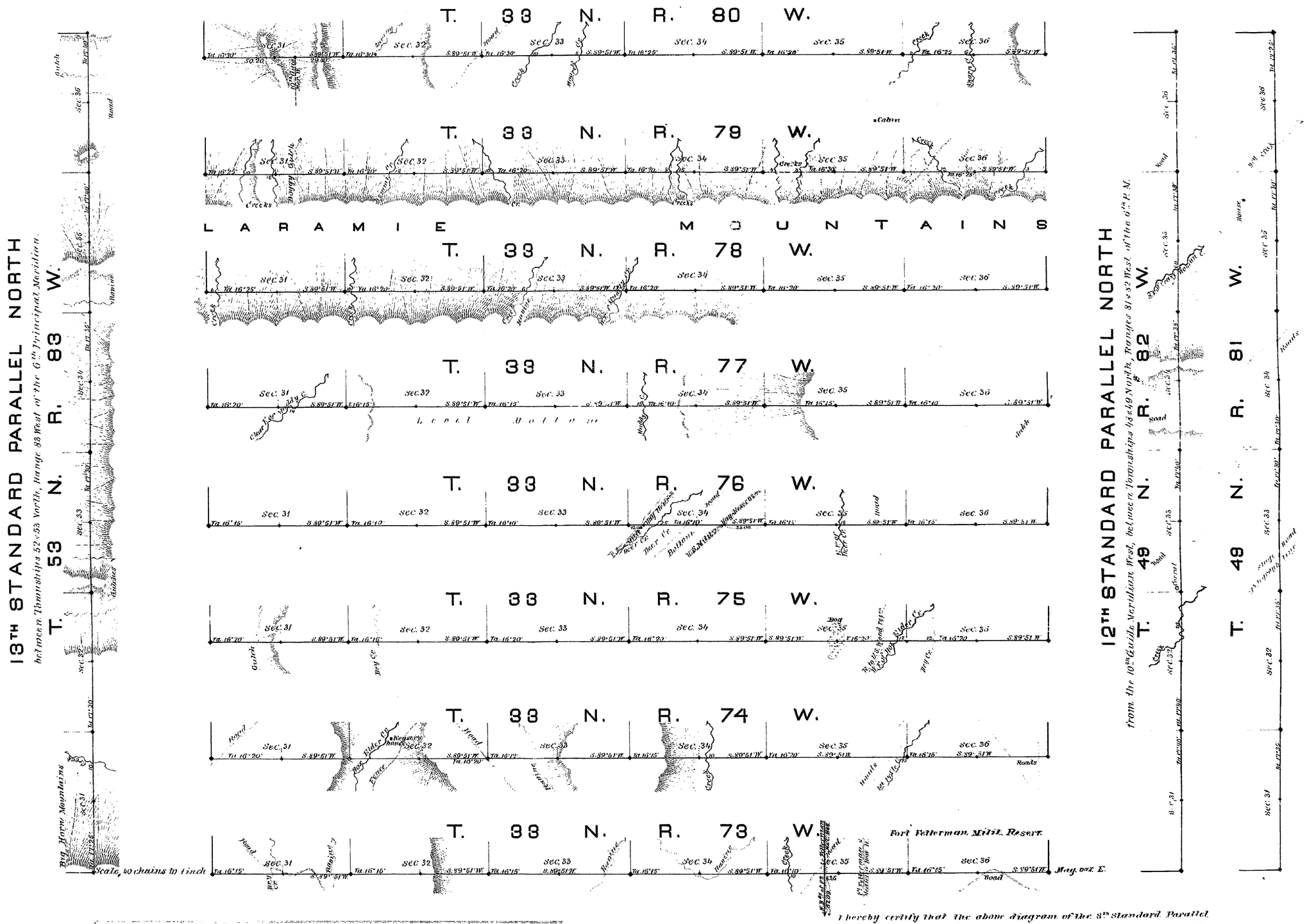

Surveys designated	By whom surveyed	Date of contract	Amount of surveys mls.	chs.	lks.	When surveyed
8th & 13th St. Par. N.	Romney & Grant	Aug. 17, 1880	66	0	0	Sept. & Oct., 1880

I hereby certify that the above diagram of the 8th Standard Parallel North, from the 9th to the 10th Guide Mer. W. betw. Trs. 32 & 33 N., Rs. 73 to 80 W. inclusive; the 12th Stand. Paral. North, from the 10th Guide Mer. West, betw. Trs. 48 & 49 N., Ranges 81 & 82 West, and the 13th Stand. Par. North, betw. Trs. 52 & 53 N., Range 83 West of the 6th Princ. Meridian, Wyo. Ter. is strictly conformable to the field notes of the survey thereof on file in this office, which have been examined and approved.

Surveyor General's Office

Cheyenne, Wyo. March, 12, 1881.

Edw. C. Faird

Surveyor General.