(11)

Click Here for Field Notes

759

TOWNSHIP No. 49 NORTH RANGE No. 82 WEST of the 6th Principal MERIDIAN.

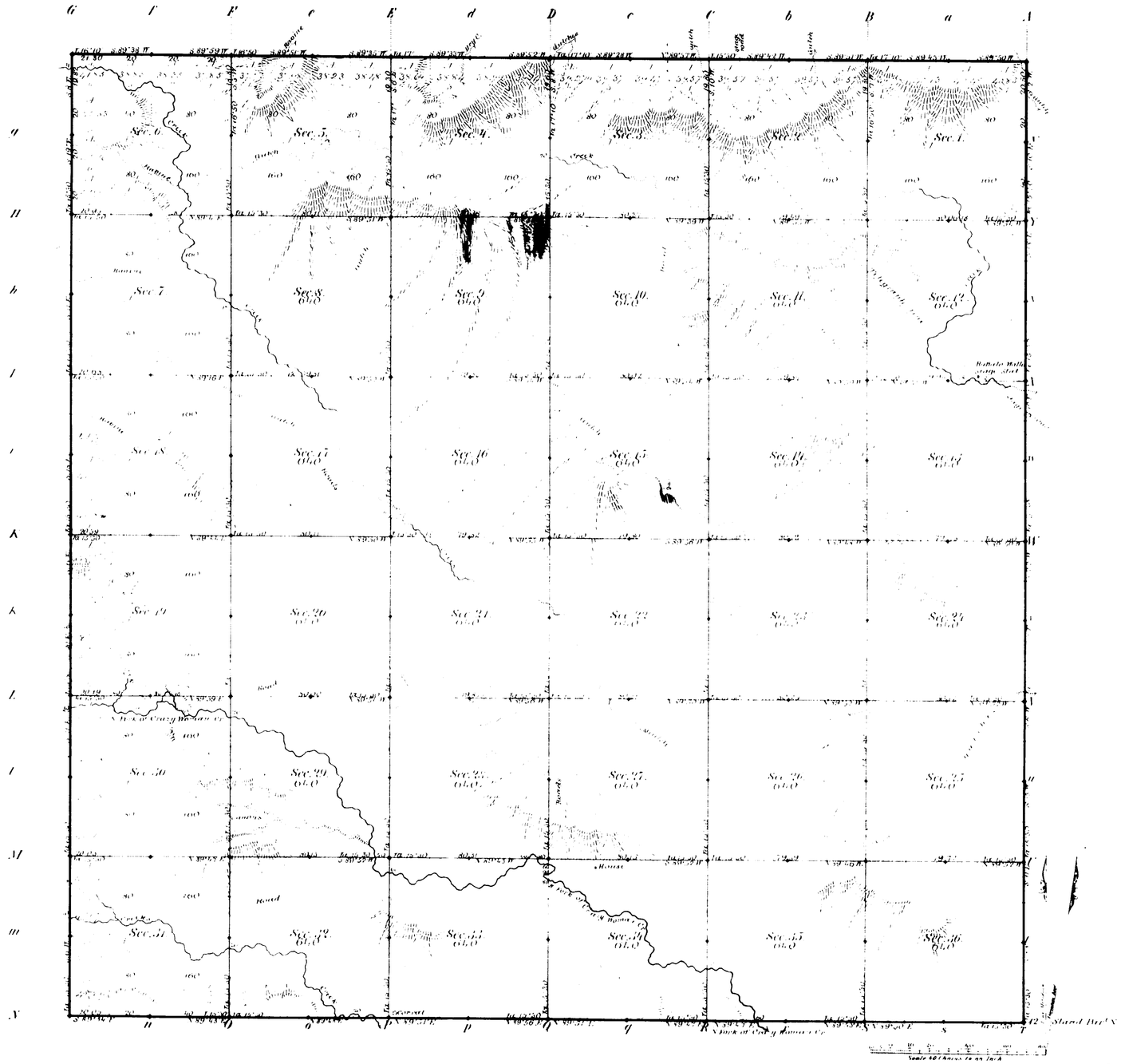

Total number of Acres [illegible]

	Description	Date of Contract	Amount of Surveys Mi. Ch. Lk.	When Surveyed	Magnetic Decl.
N. E. & W.	Township lines	Hornsby & Grant	August 12, 1880	18 . 1 . 62	October 1880	15° 50' East
	Subdivisions	[illegible]	Nov. 16, 1880	39 . 79 . 60	Dec. 1880 & Jan. 1881	15° 50' East
	Connections					
	6th Stand Bar N	Hornsby & Grant	August 12, 1880	6 . 00 . 05	October 1880	

The above Map of Township No. 49 North, of Range No. 82 West of the 6th Principal Meridian, Wyoming Territory, is strictly conformable to the field notes of the survey thereof on file in this Office which have been examined and approved.

Surveyor General's Office, Edw. C. David, Sur. Genl.

Cheyenne, Wyo. [illegible] 1881.

589

49 - 82

Click Here for Field Notes

Ret. Notes Tps. 49-50 N., Rs. 81-82 W.

(11)

Indices

699

9.

EXTERIOR LINES

3 miles to an inch.

Magnetic variation East.

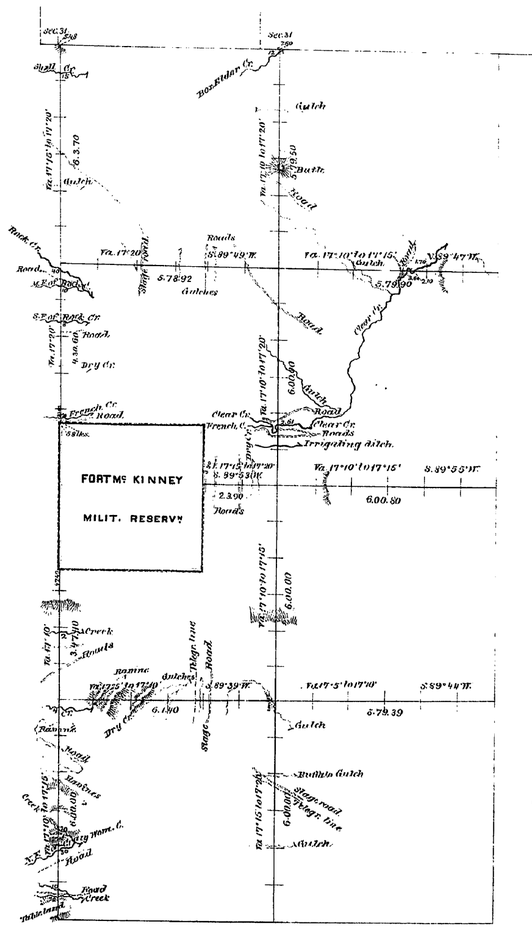

T. 52 N.

T. 51 N.

T. 50 N.

T. 49 N.

R. 82 W. R. 81 W.

Surveys Designated	By whom surveyed	Date of contract	Amount of surveys			When surveyed
			miles	chs.	lks.	
Exterior lines	Dunneys Grant	August 12, 1880	76	5	51	Oct. & Novbr. 1880
Connections	"	"	0	13	66	"

I hereby certify that the above diagram of the exterior lines of Tps. 49, 50, 51 & 52 N., Rs. 81 & 82 West of the 6th Principal Mer. Wyo. Ter. is strictly conformable to the field notes of the surveys thereof on file in this office which have been examined & approved.

Surveyor Generals Office
Cheyenne, Wyo. March 12, 1881.

Edw. C. Faird
Surveyor General.

(11)

Indexed

Click Here for Field Notes

Retracement Field Notes
T. 33 N., Rs. 74 through 76 W.
T. 49 N., Rs. 81 and 82 W.

8.

698

8TH STANDARD PARALLEL NORTH

from the 9th to the 10th Guide Meridian West, between Townships 32 and 33 North.

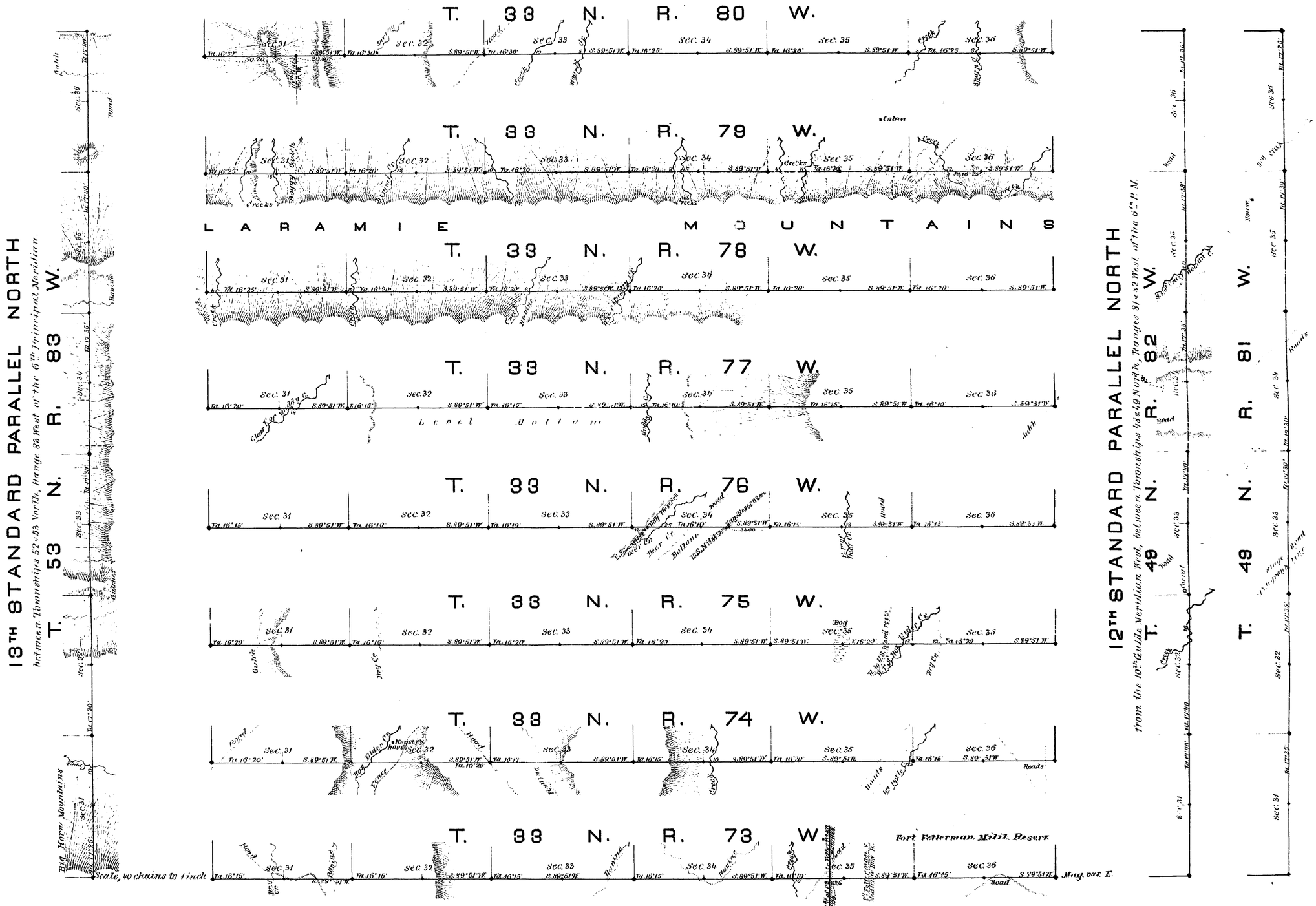

Surveys Designated	By whom surveyed	Date of contract	Amount of surveys	When surveyed
8th 12th & 13th St. Par. N.	Downey & Grant	Aug. 12, 1880	mls 66 chs 0 lks 0	Sept. & Oct. 1880

I hereby certify that the above diagram of the 8th Standard Parallel North, from the 9th to the 10th Guide Mer. W. betw. Tns 32 & 33 N., Rs 73 to 80 W. inclusive; the 12th Stand. Paral. North, from the 10th Guide Mer. West, betw. Tns 48 & 49 N., Ranges 81 & 82 West, and the 13th Stand. Par. North, betw. Tns 52 & 53 N., Range 83 West of the 6th Princ. Meridian, Wyo. Ter. is strictly conformable to the field notes of the survey thereof on file in this office which have been examined and approved.

Surveyor General's Office
Cheyenne, Wyo. March 12, 1881.

Edw. C. David
Surveyor General