8464

Click Here for Field Notes

ORIGINAL

TOWNSHIP 50 NORTH, RANGE 78 WEST, OF THE SIXTH PRINCIPAL MERIDIAN, WYOMING.

DEPENDENT RESURVEY



A history of surveys is contained in the field notes.

This plat represents the dependent resurvey of a portion of the east boundary, the west and north boundaries and the subdivisional lines, designed to restore the corners in their true original locations according to the best available evidence, T. 50 N., R. 78 W., Sixth Principal Meridian, Wyoming.

Certain modified lots and areas shown hereon pertain to Federal interest estate only. Except as indicated hereon, the lottings and areas are as shown on the plat approved November 30, 1883.

Survey executed by Joel T. Ebner, Cadastral Surveyor, beginning July 7, 2004, and completed October 8, 2004, pursuant to Special Instructions dated April 21, 2004, for Group No. 727, Wyoming.

UNITED STATES DEPARTMENT OF THE INTERIOR
BUREAU OF LAND MANAGEMENT

Cheyenne, Wyoming — December 6, 2007

This plat is strictly conformable to the approved field notes, and the survey, having been correctly executed in accordance with the requirements of law and the regulations of this Bureau, is hereby accepted.

For the Director

John P. Lee
Chief Cadastral Surveyor for Wyoming

J.T.E./K.L.A.C.

1790 A

OFFICIALLY FILED: December 6, 2007

(23)

Click Here for Field Notes

86

2572

TOWNSHIP No 50 NORTH. RANGE No 78 WEST of the 6th Principal MERIDIAN.



Total number of Acres 23,006·19

Surveys Designated	By Whom Surveyed	Date of Contract	Amount of Surveys Miles	Chs	Lks	When Surveyed	Magnetic Declination
S. Bdy Township lines	Ed. F Stanle	Sept. 21. 1880	14	77	51	July 30, 31, 1883	16° 45' E.
Subdivisions	" "	" "	59	77	27	Aug 30 Sep. 3. 1883	16° 27 "
Connections							
E. Township l	" "	July 12, 1882	6	00	00	Mch. 26, 1883	

The above Map of Township No 50 North Range No 78 West of the Sixth Principal Meridian Wyoming Territory is strictly conformable to the field notes of the survey thereof on file in this Office, which have been examined and approved

Surveyor Generals Office,
Cheyenne Wyoming
November 30th 1883

Edwin C. Daniel
Dep. Surv.

A. Gast & Co. St. Louis Mo

1790

50 - 78

(23)

Indexed

2643

Click Here for Field Notes

(6)

EXTERIOR LINES.

Magnetic Variation East. Scale 3 miles to 1 inch

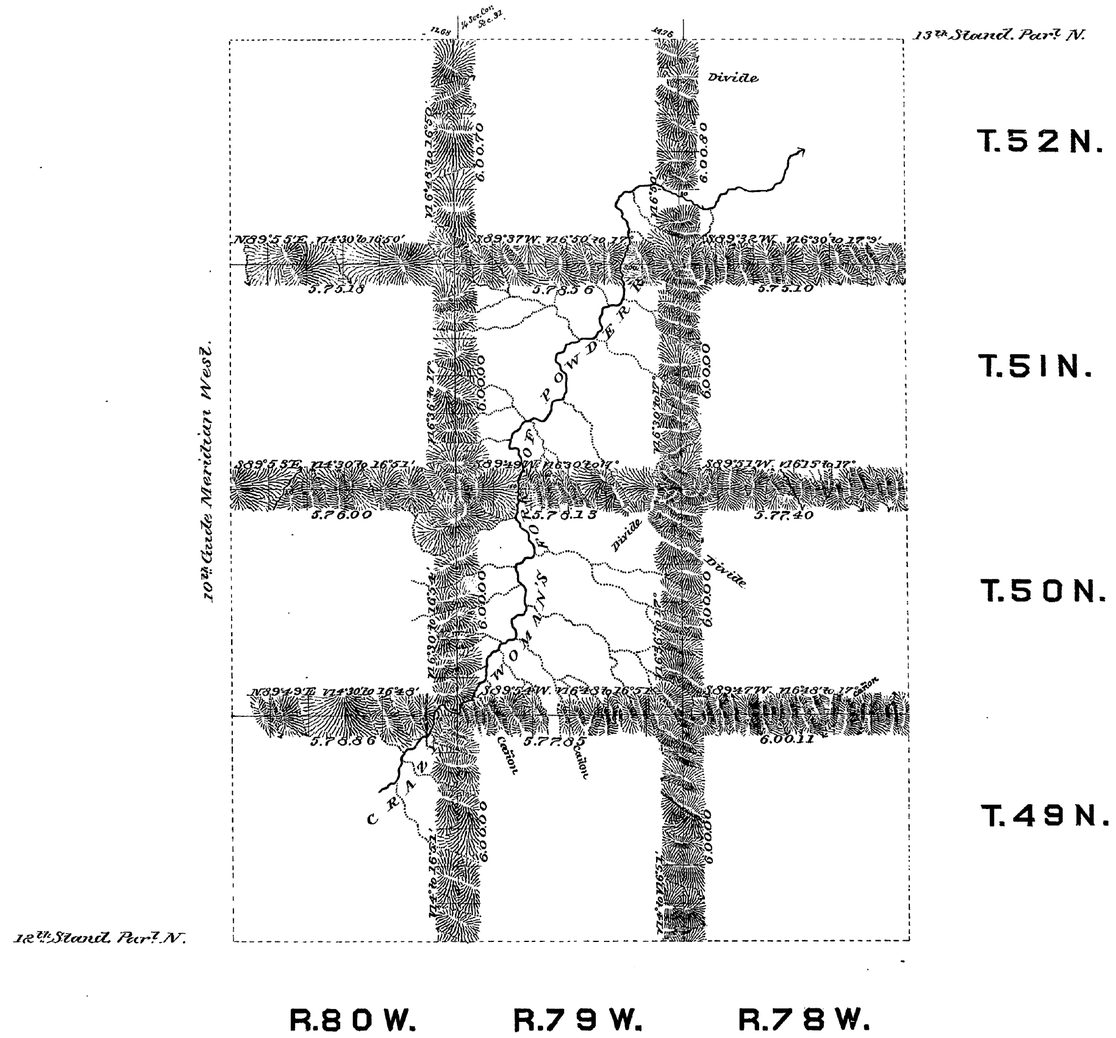

Surveys Designated	By Whom Surveyed	Date of Contract	Amount of Surveys Mls	Chs	Lks	When Surveyed
Exterior lines	Ed. F. Stahle	Sept. 21st 1880	101	58	69	July 30-Aug 15th 1883
Connections	" "	" " "		26	44	" " "

I hereby certify that the above diagram of the Exterior lines of Townships 49, 50, 51 & 52 North, Ranges 78, 79 & 80 West of the 6th Principal Meridian, Wyoming Territory, is strictly conformable to the field notes of the survey thereof on file in this Office which have been examined and approved.

Surveyor General's Office
Cheyenne Wyoming
November 30th 1883

Edw. C. David
" Sur. Gen.l

1816