Click Here for Field Notes

Acces. 6530

ORIGINAL

TOWNSHIP Nº 50 NORTH, RANGE Nº 80 WEST, OF THE SIXTH PRINCIPAL MERIDIAN, WYOMING

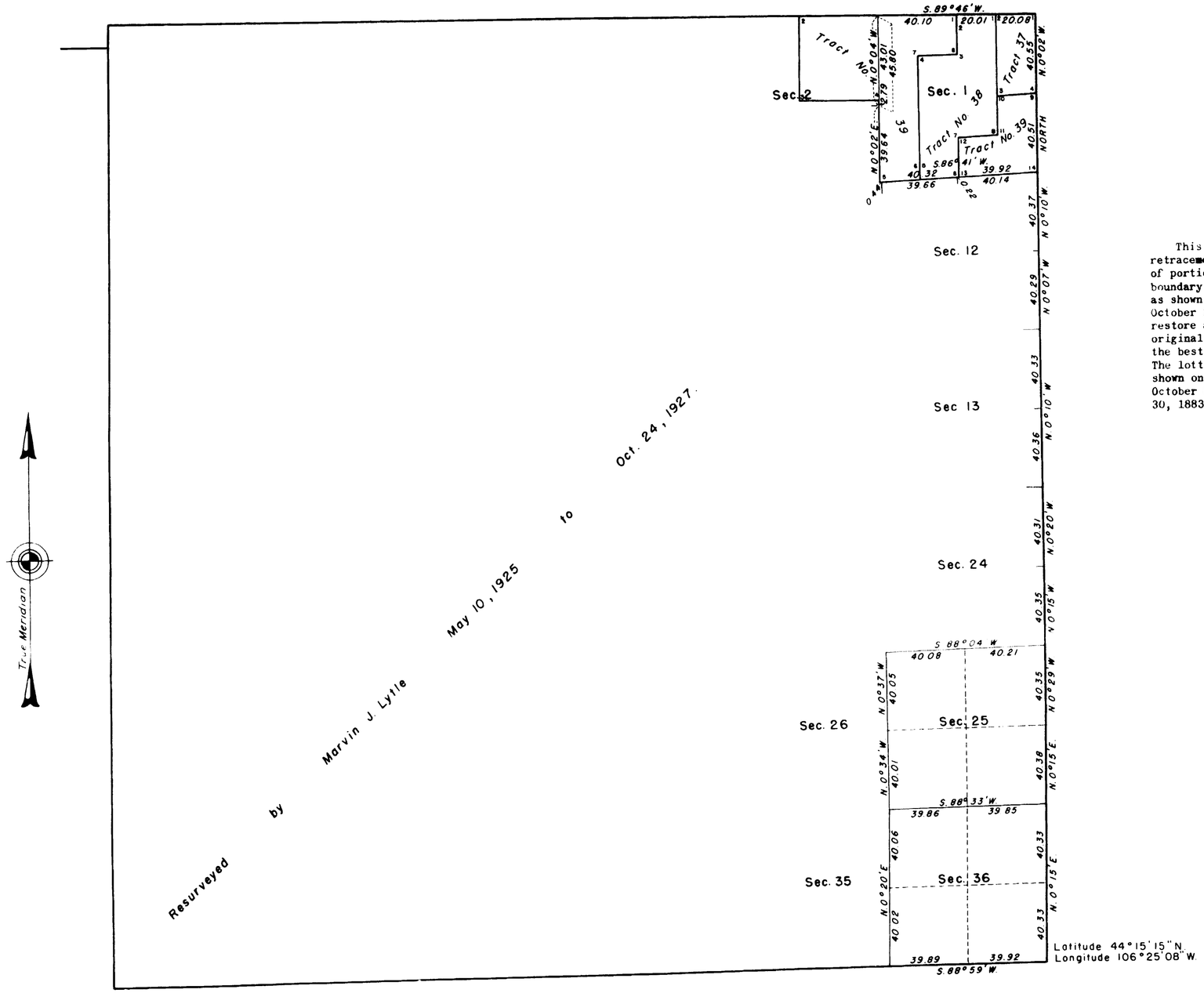

This plat represents a retracement and reestablishment of portions of the township boundary and subdivisional lines as shown on the plat approved October 28, 1928, designed to restore all corners in their original locations according to the best available evidence. The lottings and areas are as shown on the plats approved October 8, 1928 and November 30, 1883.

10 0 10 20 40 80
SCALE IN CHAINS

Area Resurveyed: 1,967.34 Acres

Resurvey of the east boundary and portions of the north and south boundary and subdivisional lines, executed by Ranney Y. Lyman May 4 to May 10, 1948 under Special Instructions for Group 209 Wyoming, dated April 5, 1946.

UNITED STATES DEPARTMENT OF THE INTERIOR
BUREAU OF LAND MANAGEMENT
Washington, D. C., May 26, 1952

This plat is strictly conformable to the approved field notes, and the survey, having been correctly executed in accordance with the requirements of law and the regulations of this Bureau, is hereby accepted.

For the Director

William F. Richards

Chief, Branch of Surveys

J.G.H.

1807-B

50 80

Click Here for Field Notes

Click Here for Boundary Field Notes

accession no. 2623

ORIGINAL

(4-675b)

COMPOSITE RESURVEY

TOWNSHIP Nº 50 NORTH RANGE Nº 80 WEST OF THE SIXTH PRINCIPAL MERIDIAN WYOMING

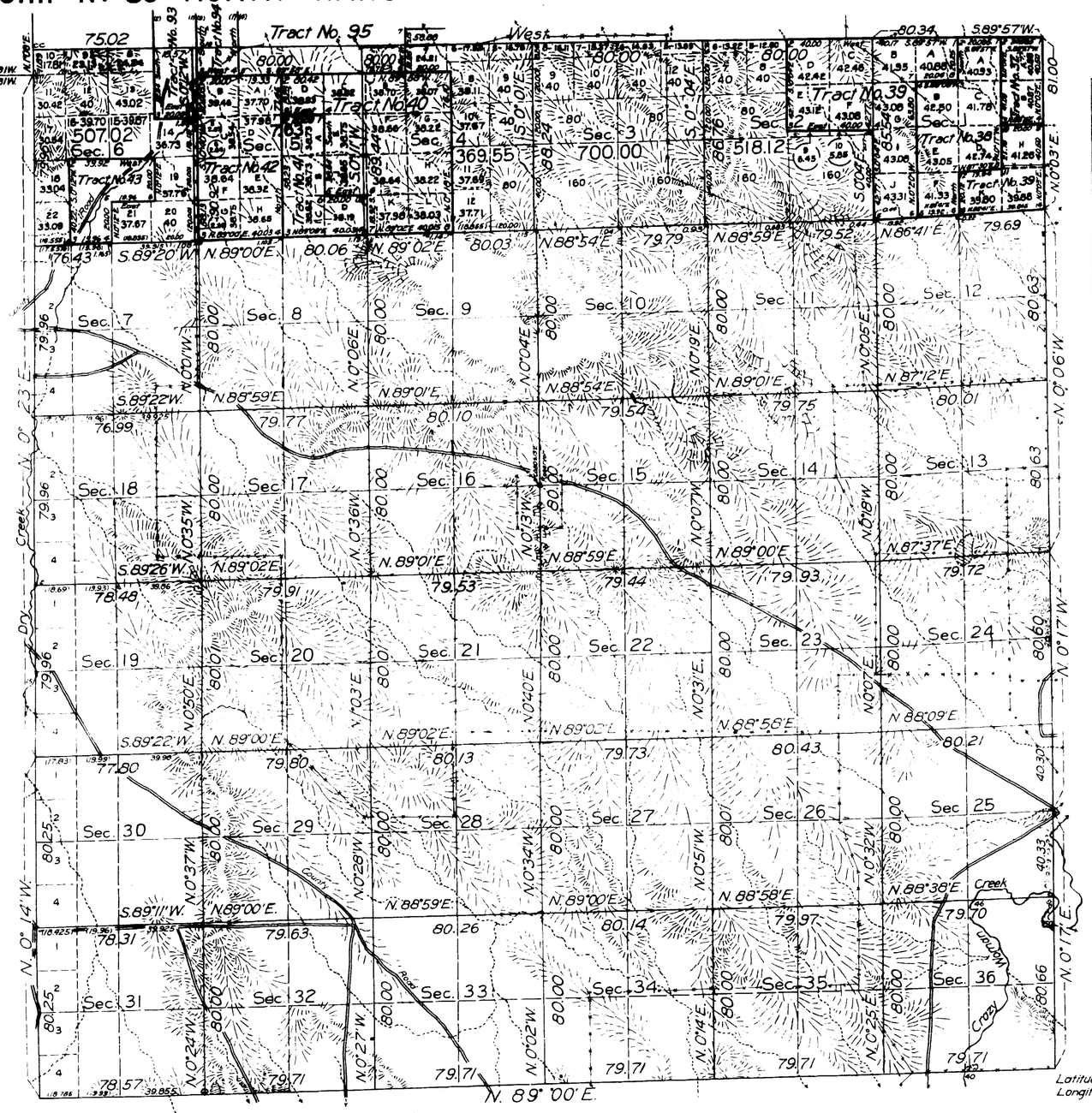

Resurvey authorized by the Commissioner's letter "E" dated August 13, 1927

INDEX TO SEGREGATED TRACTS

Tract		Original Survey			
No.	Entry and Status	T.	R.	Sec.	Subdivisions
37	Buffalo 021495 H.E. Melissa J. Moorehead Pending	50	80	1	Lot 1, SE¼NE¼
38	Buffalo 026474 H.E. Thomas Cusick Pending	50	80	1 1 1	Lot 2, SW¼NE¼ SE¼NW¼, E½SW¼ NW¼SE¼
39	Buffalo 026446 S.R.H.E. Andrew M. Wallace Pending	50	80	1 1 1 2	Lots 3 and 4, SW¼NW¼ W½SW¼, NE¼SE¼ S½SE¼ Lots 1 and 2, S½NE¼
40	Buffalo 021392 S.R.H.E. Frederick H. Heustis Pending	50	80	4 4 5 5	Lots 3 and 4, S½NW¼ SW¼ Lots 1 and 2 SE¼NE¼, NE¼SE¼
41	Buffalo 026987 S.R.H.E. Samuel J. Mc Neese Pending	50	80	5 5	SW¼NE¼, W½SE¼ SE¼SE¼
42	Buffalo 019123 A.H.E. Emery D. Misner F.C. Issued	50	80	5	Lots 3 and 4 S½NW¼, SW¼
43	Buffalo 07499 A.H.E. Mike Peterakis Patented	50	80	6	E½SW¼, NW¼SE¼
93	Buffalo 06986 SS State of Wyoming Approved	50 51	80 80	6 31	Lot 1 E½SE¼
94	Buffalo 2431 F.R.L.S. John B. Menardi Patented	51	80	32	W½SW¼
95	Buffalo 020162 H.E. Louis Trimar Patented	51	80	32 32 33 33	S½NE¼, SE¼NW¼ E½SW¼, SE¼ NW¼, N½SW¼ SW¼SW¼

The exterior boundaries of Township No. 50 North, Range 80 West, delineates a retracement and reestablishment of the lines of the south five tiers of sections of the original survey as shown upon the plat approved November 30, 1883, in their true original position according to the best available evidence of the position of the original corners; all differences between the measurements shown on the original plat and those derived in the retracement have been distributed proportionally between accepted corners in accordance with surveying rules; reference will be made to the original plat for the showing of the areas and more detailed descriptions of the various smaller subdivisions.

All tract segregations shown on the north tier of this plat of T.50 N. R.80 W. represent the position and form of said tracts under the original description as referred to the original survey, located as such on the ground according to the best available evidence of their true position.

Coal indications throughout the township

Latitude 44°16' N.
Longitude 106°24' W.

Mean Magnetic Declination,

Scale: 40 Chains to an Inch

Area Surveyed, Acres.

LINES DESIGNATED	BY WHOM SURVEYED	GROUP No	GROUP DATE	MILEAGE MLS	MILEAGE CHS	WHEN SURVEYED BEGUN	WHEN SURVEYED COMPLETED
Exterior	Marvin J. Lytle	45-A	Feb. 2, 1924 Sept. 9, 1927	23	88.86	May 10, 1925	Oct. 24, 1927
Subdivisional	"	"	Sept. 9, 1927	60	25.73	Aug. 20, 1927	"
Tract	"	"	"	9	58.54	"	"
Connecting	"	"	"		1.55	"	"

Office of U.S. Supervisor of Surveys
Denver, Colorado, Oct. 8, 1928
The above plat of Township No. 50 N., Range No. 80 W., of the Sixth Principal Meridian, Wyoming is strictly conformable to the field notes of the survey thereof which have been examined and approved

U.S. Supervisor of Surveys

DEPARTMENT OF THE INTERIOR
GENERAL LAND OFFICE
Washington, D.C., Oct. 30, 1929.
The survey represented by this plat having been correctly executed in accordance with the requirements of law and the regulations of this office, is hereby accepted.

Assistant Commissioner

A.N.T.

1807-A

Trans. to Buffalo L.O. January 24, 1929.

50 - 80

Click Here for Field Notes

2622

23

78

TOWNSHIP No 50 NORTH, RANGE No 80 WEST of the 6th Principal MERIDIAN.

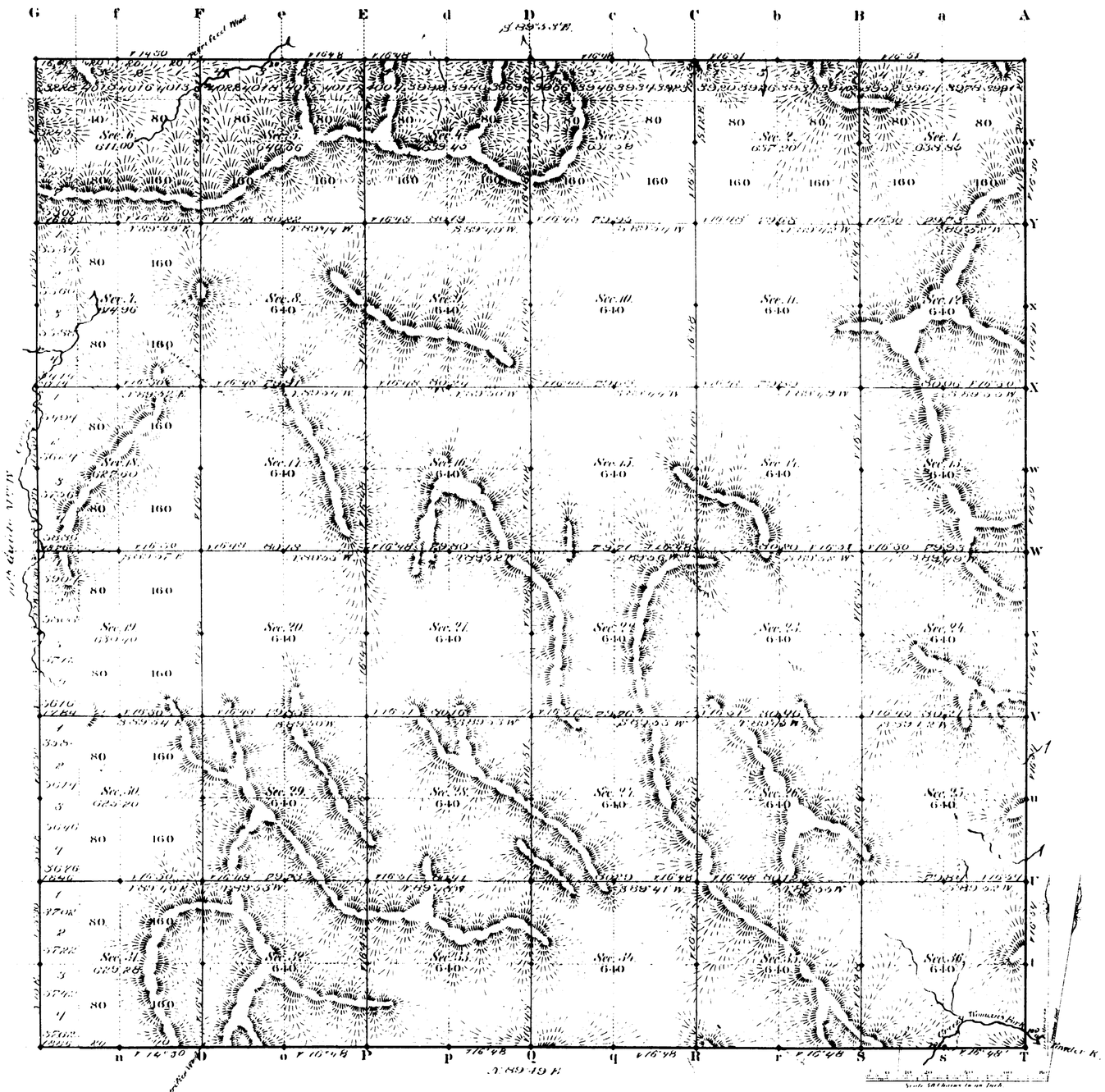

Total number of Acres 22932.19

Surveys Designated	By Whom Surveyed	Date of Contract	Amount of Surveys Miles	Chs	Lks	When Surveyed	Magnetic Declination
S. F. & N. Township lines	Ed. F. Starke	Sep 21st 1880	17	21	86	Aug 21 & 10, 1883	16°45' East
Subdivisions	Ed. F. Starke	Sep 21st 1880	39	63	31	Aug 22, 24, 1883	16°45' East
Connections							
10th Guide Mer. W	Edw. F. Starke	Aug 12th 1880	5	00	00	Oct 14, 1880	

The above Map of Township No 50 North Range No 80 West of the Sixth Principal Meridian Wyoming Territory is strictly conformable to the field notes of the survey thereof on file in this Office, which have been examined and approved

Surveyor Generals Office,
Cheyenne Wyoming
November 30th 1883

Edw. C. David
Dep. Surv. Gen.

1807

A. Gast & Co. St. Louis Mo.

50 - 80

(23) Indexed

2643

Click Here for Field Notes

(69)

EXTERIOR LINES.

Magnetic Variation East. Scale 3 miles to 1 inch

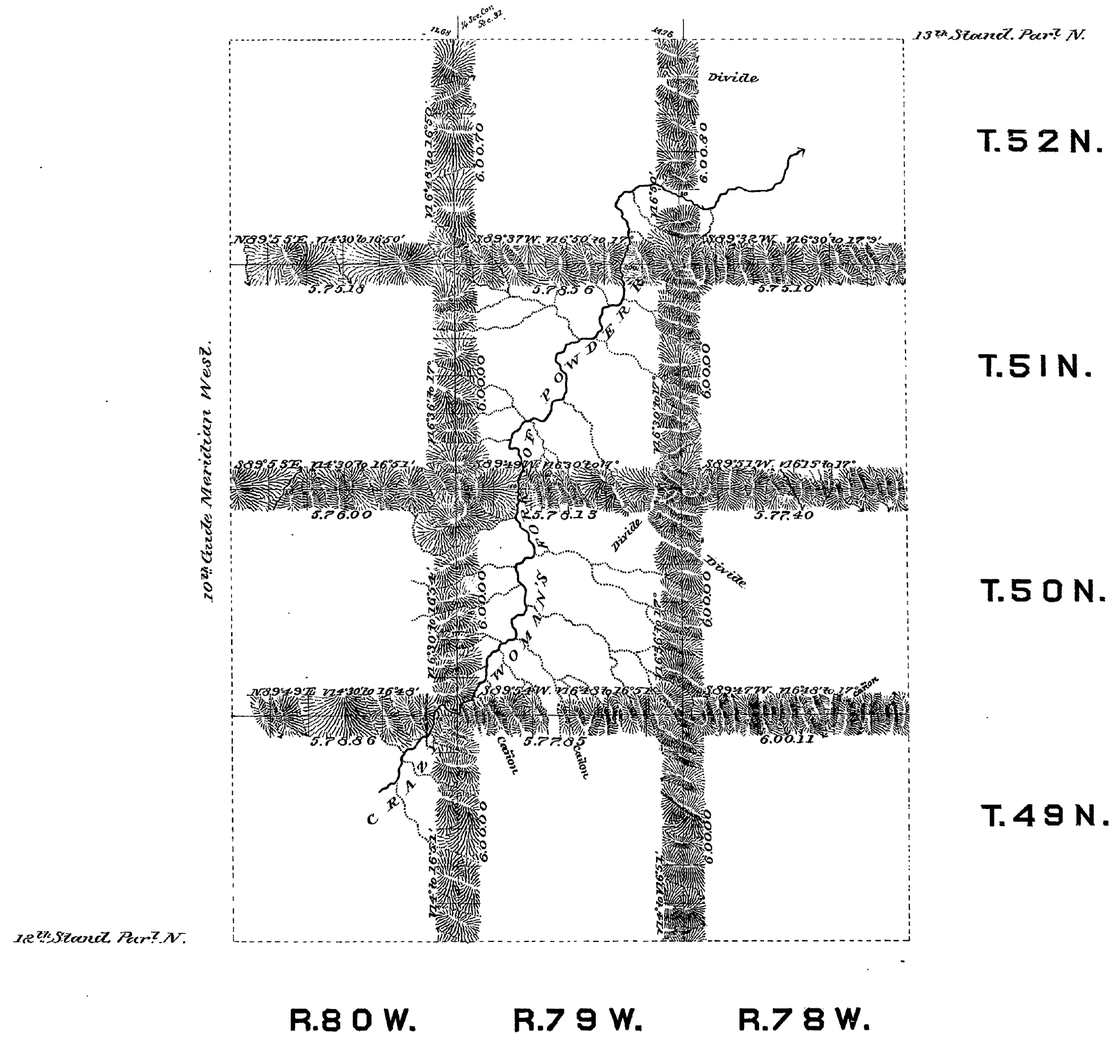

Surveys Designated	By Whom Surveyed	Date of Contract	Amount of Surveys Mls	Chs	Lks	When Surveyed
Exterior lines	Ed. F. Stahle	Sept. 21st 1880	101	58	69	July 30-Aug 15th 1883
Connections	" "	" " "		26	44	" " "

I hereby certify that the above diagram of the Exterior lines of Townships 49, 50, 51 & 52 North, Ranges 78, 79 & 80 West of the 6th Principal Meridian, Wyoming Territory, is strictly conformable to the field notes of the survey thereof on file in this Office which have been examined and approved.

Surveyor General's Office
Cheyenne Wyoming
November 30th 1883

Edw. C. David
Sur. Gen.l

1816

Click Here for Field Notes

Retracement Field Notes Tps. 49-50 N.

10TH GUIDE MERIDIAN WEST.

from the 42nd to the 43rd Standard Parallels North, between Ranges 30 and 31 West of the 6th Principal Meridian.

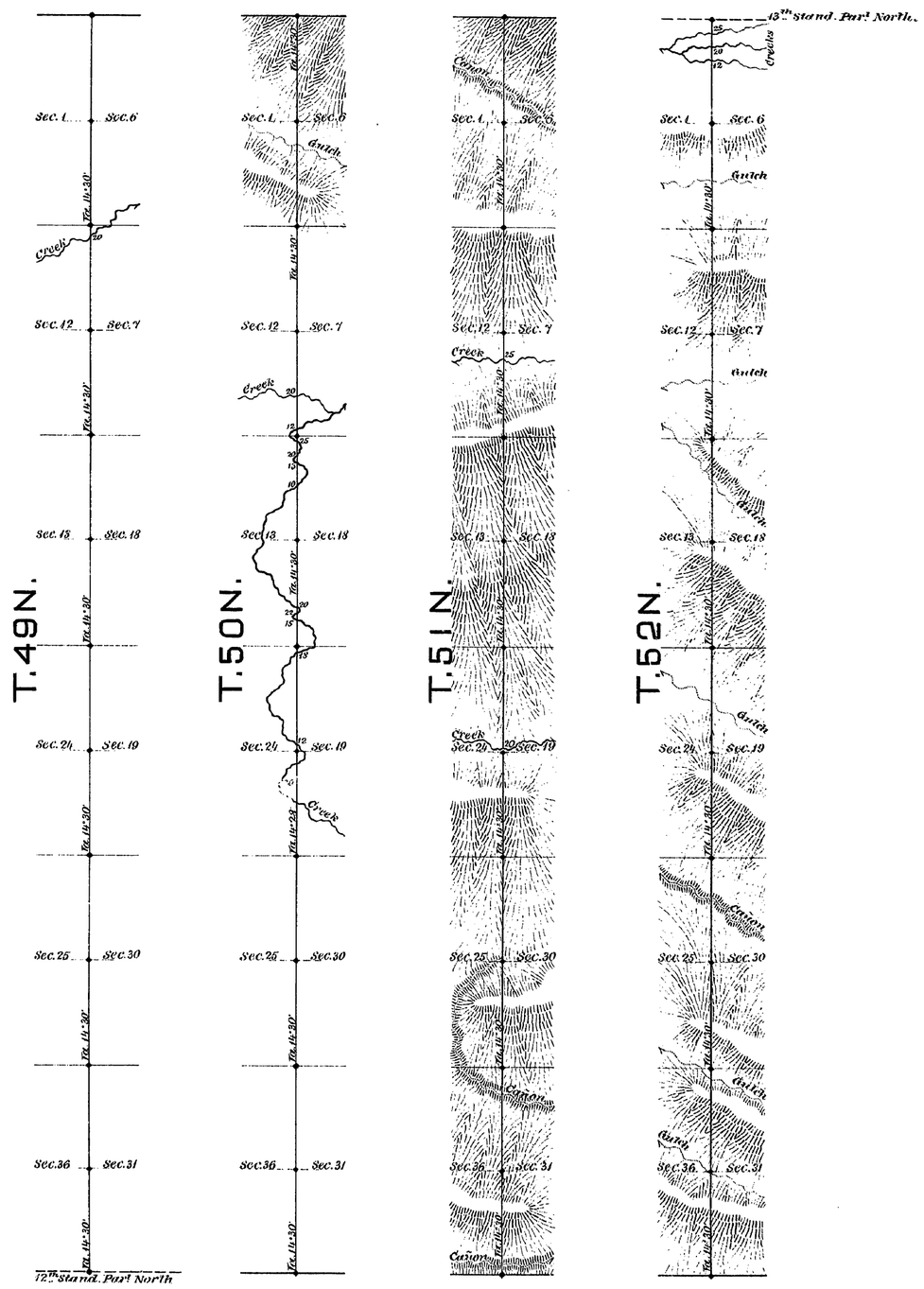

Scale, 40 chains to an inch.

Magnetic variation East.

Surveys Designated	By whom surveyed	Date of Contract	Amount of Surveys mls.	chs.	lks.	When surveyed
10th Guide Mer. West	Edward F. Stable	August 12, 1880	24	0	0	October 1880.

I hereby certify that the above diagram of the 10th Guide Meridian West, from the 42nd to the 43rd Standard Parallels North, between Ranges 30 and 31 West of the 6th Principal Meridian, Wyoming Territory, is strictly conformable to the field notes of the survey thereof, on file in this Office, which have been examined and approved.

Surveyor Generals Office,
Cheyenne, Wyo. May 17th 1881.

Edw. C. David
Surveyor General.