Click Here for Field Notes

Ac. 6872

ORIGINAL

# TOWNSHIP 50 NORTH, RANGE 83 WEST OF THE SIXTH PRINCIPAL MERIDIAN, WYOMING

## RESURVEY AND PARTIAL SUBDIVISION OF SECTIONS

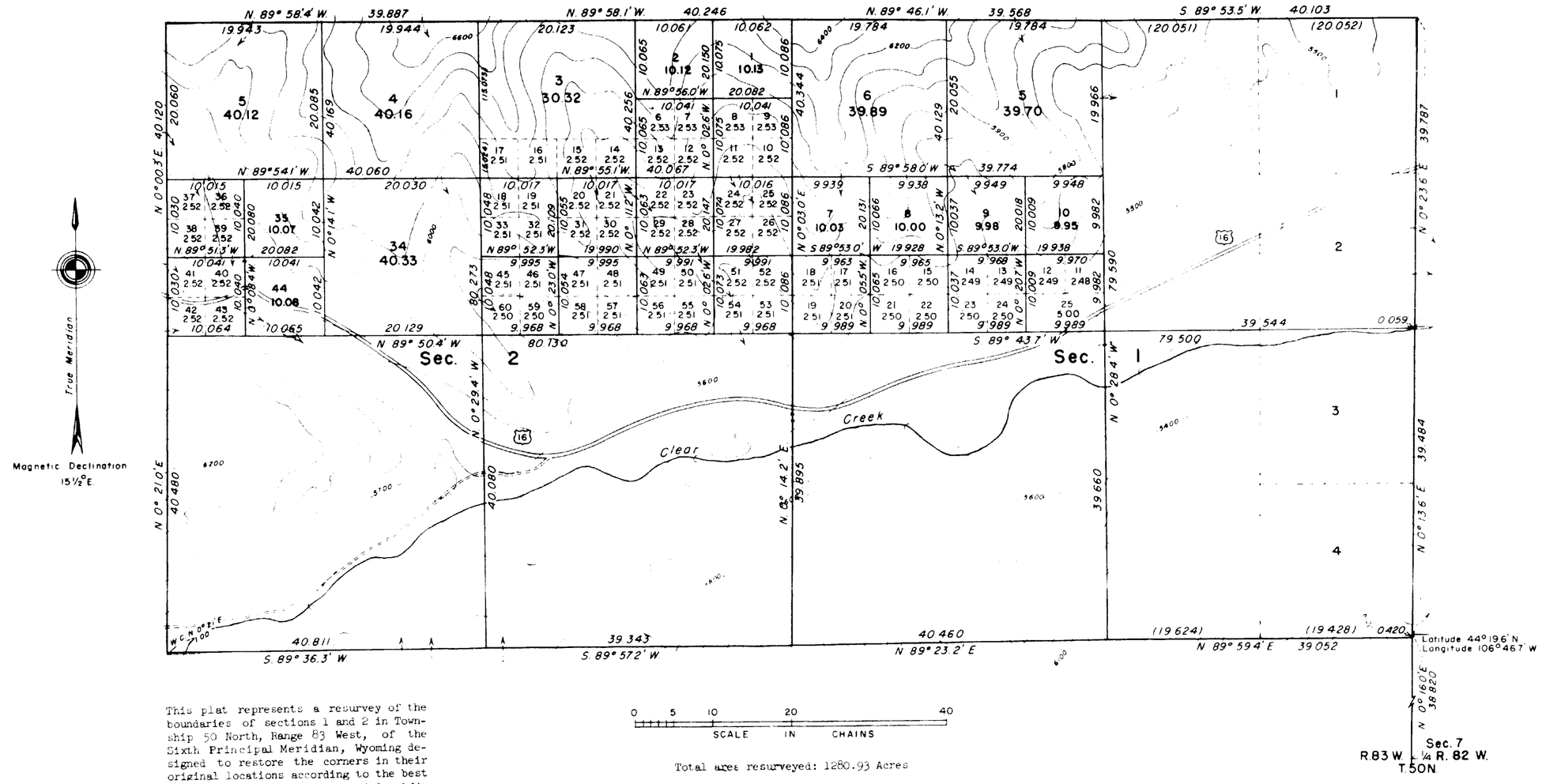


This plat represents a resurvey of the boundaries of sections 1 and 2 in Township 50 North, Range 83 West, of the Sixth Principal Meridian, Wyoming designed to restore the corners in their original locations according to the best available evidence and a partial subdivision of these sections. The lottings and areas are as shown upon the plat approved November 10, 1909, excepting as shown hereon.

History of the previous surveys is set forth in the field note record.

Topography within the sections is based upon the Bureau of Reclamation's "Tongue-Powder River Basins Survey" map coordinated to section line control with 100' interval.

As shown hereon, a resurvey of the boundaries and a partial subdivision of sections 1 and 2 were executed by Jack A. Eaves from June 27, 1960, to August 3, 1960, under Special Instructions dated May 2, 1960, for Group 264, Wyoming.

0 5 10 20 40
SCALE IN CHAINS

Total area resurveyed: 1280.93 Acres

UNITED STATES DEPARTMENT OF THE INTERIOR
BUREAU OF LAND MANAGEMENT
Washington, D.C. October 20, 1961

This plat is strictly conformable to the approved field notes, and the survey, having been correctly executed in accordance with the requirements of law and the regulations of this Bureau, is hereby accepted.

For the Director

E. E. Lemmington

Chief, Division of Engineering

M.L.L.

2038-D

Forwarded to Land Office Jan. 2, 1962

50-83

Click Here for Field Notes

ORIGINAL

1161

# TOWNSHIP 50 NORTH, RANGE 83 WEST OF THE SIXTH PRINCIPAL MERIDIAN, WYOMING.

## RESURVEY AND PARTIAL SUBDIVISION OF SECTIONS

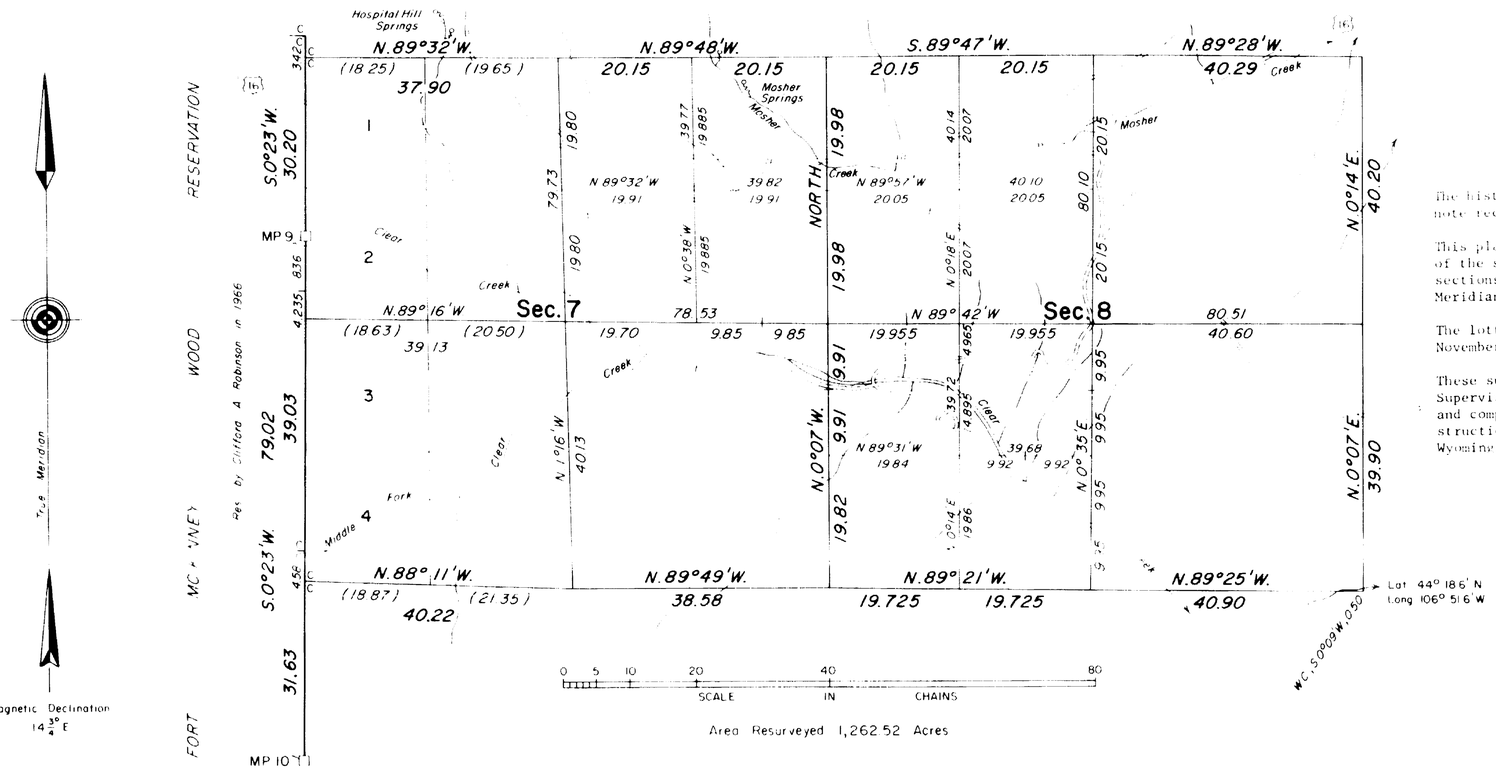


The history of previous surveys is contained in the field note record.

This plat represents a dependent resurvey of a portion of the subdivisional lines with a partial subdivision of sections 7 and 8, T. 50 N., R. 83 W., Sixth Principal Meridian, Wyoming.

The lottings and areas are as shown on the plat approved November 10, 1909.

These surveys were executed by Francis D. Eickbush, Jr., Supervisory Cadastral Surveyor, beginning October 8, 1969 and completed October 31, 1969, pursuant to Special Instructions dated September 17, 1969, for Group No. 328, Wyoming.

UNITED STATES DEPARTMENT OF THE INTERIOR
BUREAU OF LAND MANAGEMENT
Washington, D.C. April 20, 1972

This plat is strictly conformable to the approved field notes, and the survey, having been correctly executed in accordance with the requirements of law and the regulations of this Bureau, is hereby accepted.

For the Director

Clark L. Simm

Chief, Division of Cadastral Survey

WHB

2038 E

50-83

RECEIVED S. G. O.
AUG 11 1903
CHEYENNE, WYO.

36

3282

# Township No. 50 North, Range No. 83 West of the 6th. Principal Meridian, Wyoming.

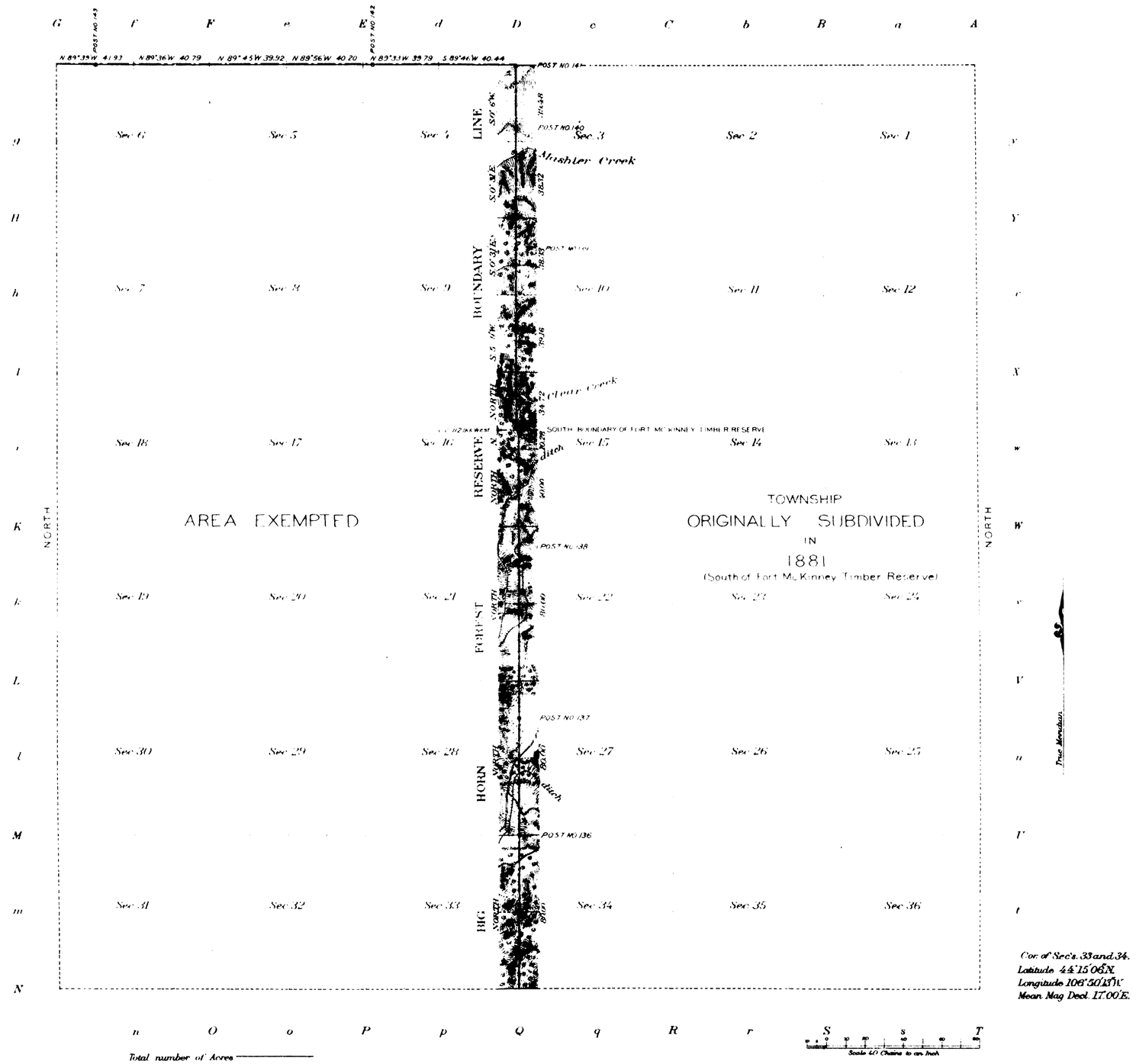


| Surveys Designated | By Whom Surveyed | Amount of Surveys M. | Ch. | Lks. | When Surveyed |
|---|---|---|---|---|---|
| Township lines<br>Subdivisions | W. H. Thorn | 6 | 0 | 28 | Aug. 27–30, 1901 |

The above Map, of Township No. 50 North, of Range No. 83 West of the 6th. Principal Meridian, Wyoming is strictly conformable to the field notes of the survey thereof on file in this Office, which have been examined and approved.

U. S. Geological Survey
Washington, D. C.
MAY 12 1903

Chas. D. Walcott
Director.

2053

50 - 83

Click Here for Field Notes | Click Here for Boundary Field Notes | Click Here for Reservation Field Notes

39 3281 (4-675a) 2

# Fractional Township No. 50 North, Range No. 83 West of the Sixth Principal Meridian, Wyoming.




Areas in Acres

| | |
|---|---|
| Public Land | 898448 A. |
| Indian Reservation | |
| Indian Allotments | |
| Mineral Claims | |
| Water Surface | |
| Total Area | 898448 A. |

Scale 40 Chains to an inch

Mean Magnetic Declination 16°35' East

| Surveys Designated | By Whom Surveyed | Contract No. | Contract Date | Amount of Surveys Mls. | chs. | lks. | When Surveyed Begun. | Completed. |
|---|---|---|---|---|---|---|---|---|
| North & West Tp lines | Adrian U. Parshall | 325 | April 3, 1907 | 8 | 25 | 59 | Sept 25 1907 | Aug 19, 1908. |
| Subdivisions | " " " | " | " " | 23 | 55 | 61 | Sept 2, 1908 | Sept 17 1908 |
| Connections | " " " | " | " " | | 69 | 04 | " " " | " " |
| Retracement L. Bdry. | " " " | " | " " | 2 | 28 | 60 | Aug 24 1908 | Aug 24, 1908. |
| South Boundary Ft. McKinney Wood Reservation | " " " | " | " " | 5 | 77 | 48 | August 22 1908 | August 24, 1908. |

The above map of Fractional Township No. 50 North Range No. 83 West of the Sixth Principal Meridian, Wyoming is strictly conformable to the field notes of the survey thereof on file in this office, which have been examined and approved.

U.S. Surveyor General's Office,
Cheyenne, Wyoming, November 19 1909.

Surveyor General.

2033.7

**50 - 83** Accepted by the Gen. Commissioner in his letter "E" Dec. 16, 1909. Triplicate plat forwarded to the Buffalo Land Office Dec 20 1909.

(26)

Accession no 3280

Click Here for Field Notes

2

TOWNSHIP Nº 50 NORTH, RANGE Nº 83 WEST of the 6TH Principal MERIDIAN.

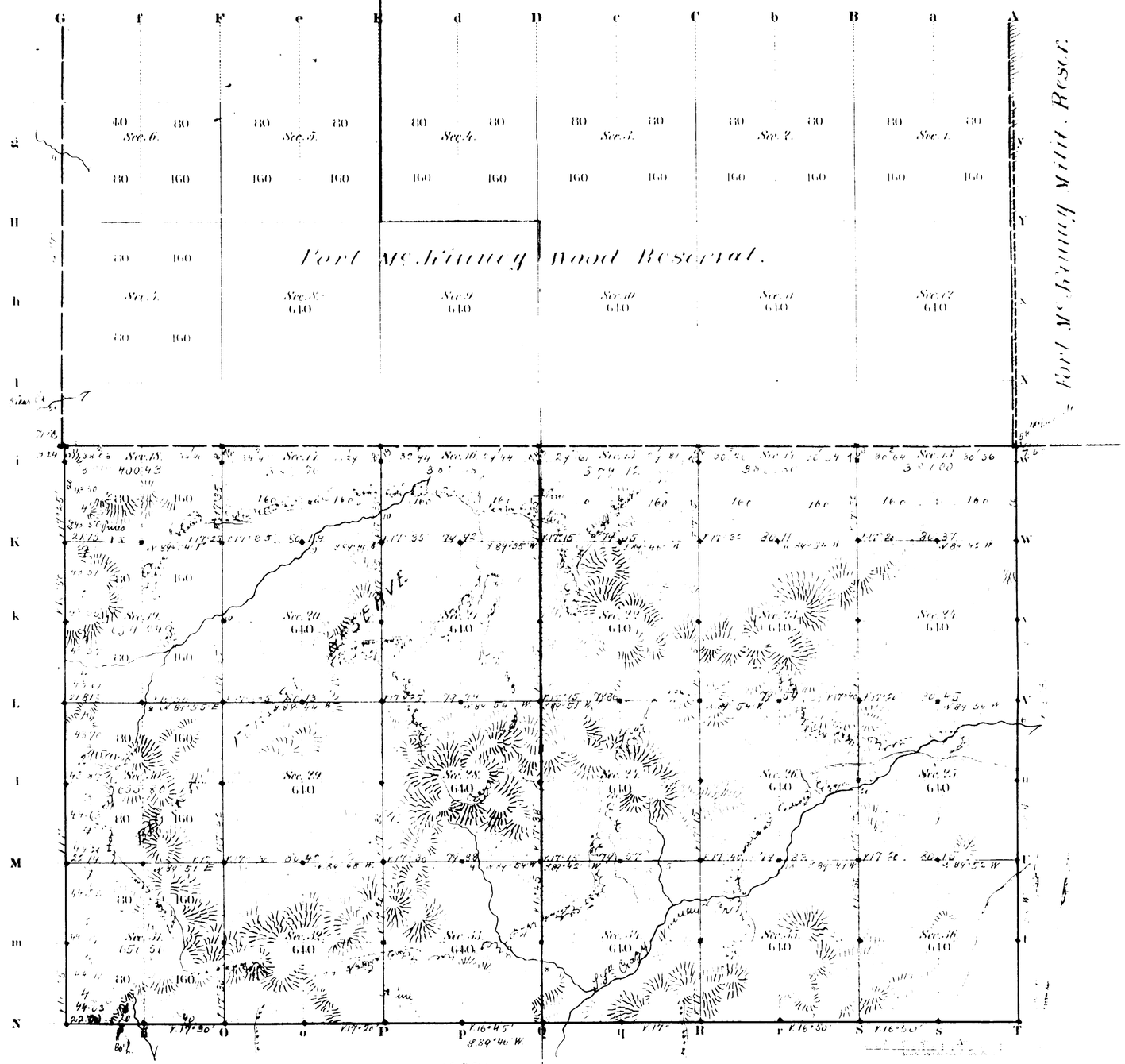


Total number of Acres 13875.39

| Surveys by whom | By Whom Surveyed | Date of Contract | Amount at Surveys Mls | Chs | Lks | When Surveyed | Magnetic Declination |
|---|---|---|---|---|---|---|---|
| H. Township lines | Downey & Grant | Aug. 2, 1880 | 3 | 18 | 70 | January 1880 | 16 55 East |
| Subdivisions | Do. Do. | Sept. 6, 1880 | 36 | [illegible] | [illegible] | February 1881 | [illegible] |
| Corrections | | | | | | | |
| H. Body of Twp. | Downey & Grant | Aug. 12, 1880 | | | | January 5, 1881 | |

The above Map of Township No 50 North of Range No 83 West of the Sixth Principal Meridian Wyoming Territory is strictly conformable to the plat on file of the survey thereof on file in this Office which have been examined and approved.

Surveyor Generals Office
Cheyenne Wyoming
February 27th 1884

Edw. C. Dawes
Surv. Gen.

2038

50 - 83

3283

Plat Accepted
May 5, 1922

Supplemental Plat N°1

# Township N° 50 North Range N° 83 West of the Sixth Principal Meridian Wyoming

Scale 1 Inch = 10 Chains

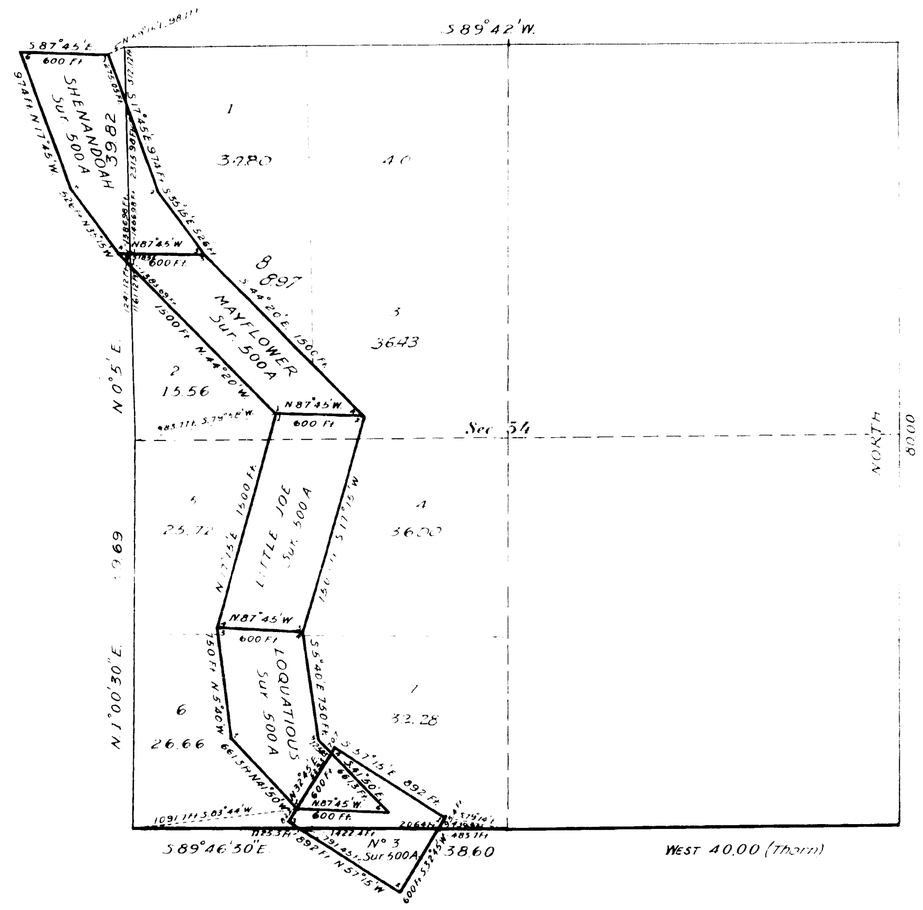


[illegible] Survey [illegible] Dependent Resurvey of the Sixth Principal Meridian "H" Buffalo Office, [illegible] by the [illegible] of [illegible] Dependent Resurvey No. 100-A, [illegible] approved.

U.S. Land Office,
Cheyenne, Wyoming.
October 15, 1921

Charles L. Decker
Surveyor General.

2038-C.

Frank E. Buffalo
May, 9, 1922

50 - 83

7A

| | |
|---|---|
| Deposited by Claimant | 125.00 |
| Cost of Office Work | 42.68 |
| Amount to be Refunded | 82.32 |

5892

(4-675) SHEET No. 1

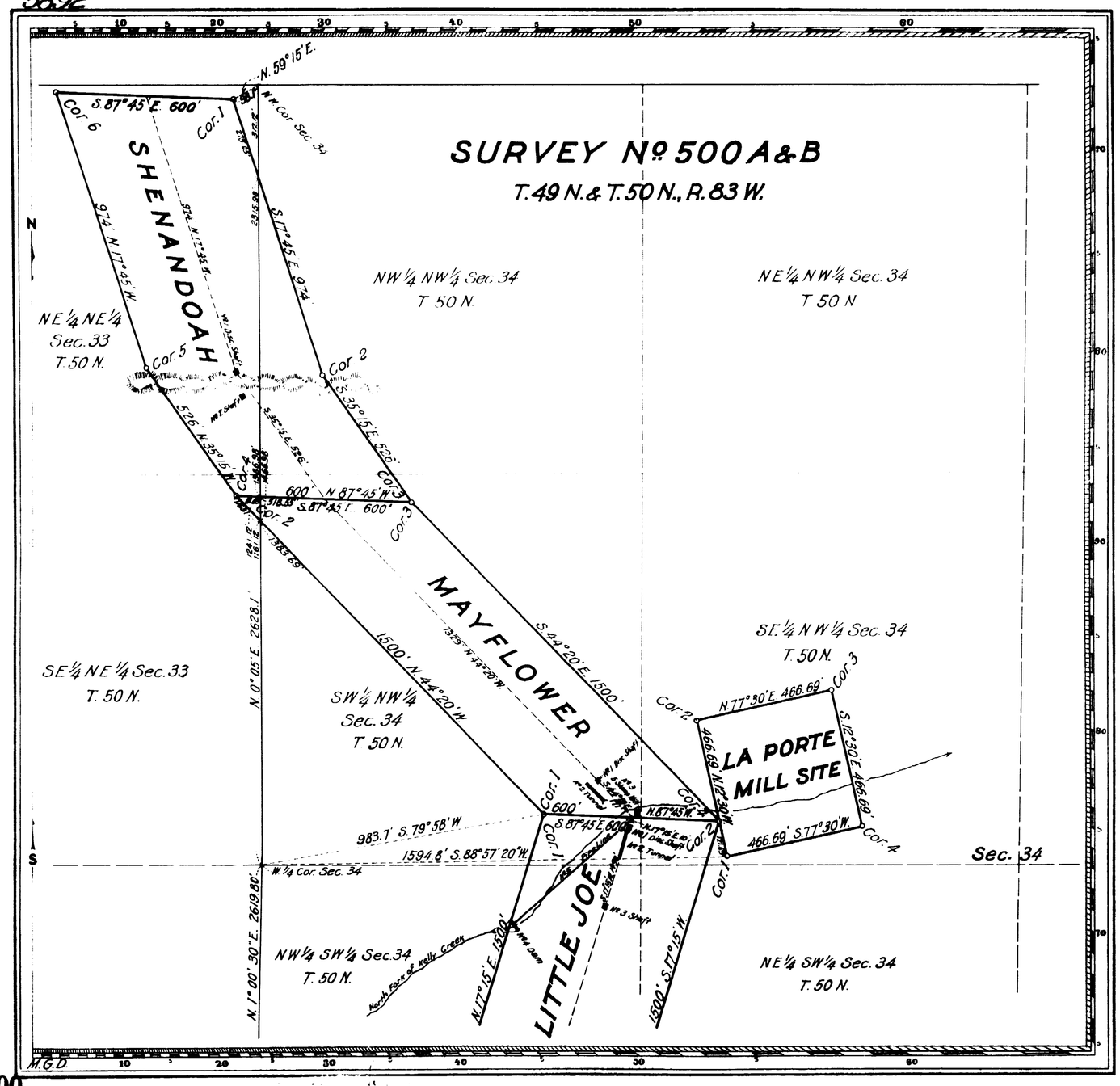


500

#1 & #2

552300

10V-104

Claim Located (Amended) April 23 & 24, 1915

Mineral Survey No. 500 A & B

Lot No.

Buffalo Land District

# PLAT

OF THE CLAIM OF

**THE KELLY CREEK MINING COMPANY**

KNOWN AS THE

**SHENANDOAH, MAYFLOWER, LITTLE JOE, LOQUATIOUS AND No. 3 LODES**

AND THE **LA PORTE MILL SITE**

IN UNORGANIZED MINING DISTRICT

JOHNSON COUNTY, WYOMING

Containing an Area of 83.920 Acres

Scale of 300 feet to the inch

Variation N. 16° 35' E.

SURVEYED June 8-14, 1915 BY

Robert Z. McCoy

U.S. Mineral Surveyor.

The Original Field Notes of the Survey of the Mining Claim of THE KELLY CREEK MINING COMPANY known as the SHENANDOAH, MAYFLOWER, LITTLE JOE, LOQUATIOUS AND No. 3 LODES AND THE LA PORTE MILL SITE

from which this plat has been made under my direction have been examined and approved, and are on file in this Office; and I hereby certify that they furnish such an accurate description of said Mining Claim as will, if incorporated into a patent, serve fully to identify the premises, and that such reference is made therein to natural objects or permanent monuments as will perpetuate and fix the locus thereof.

I further certify that five hundred Dollars worth of labor has been expended or improvements made upon said Mining Claim by claimant or its grantors, and that said improvements consist of 5 Discovery Shafts, 3 Shafts 2 Tunnels, 1 Dam, 1 Pipe Line and 1 Stamp Mill

that the location of said improvements is correctly shown upon this plat, and that no portion of said labor or improvements has been included in the estimate of expenditures upon any other claim.

And I further certify that this is a correct plat of said Mining Claim made in conformity with said original field notes of the survey thereof, and the same is hereby approved.

U.S. Surveyor General's Office Charles L. Decker

Cheyenne, Wyoming U.S. Surveyor General for

August 26, 1915 Wyoming

| | |
|---|---|
| Deposited by Claimant | 125.00 |
| Cost of Office Work | 42.68 |
| Amount to be Refunded | 82.32 |

7B

5893

(4-675) SHEET No 2

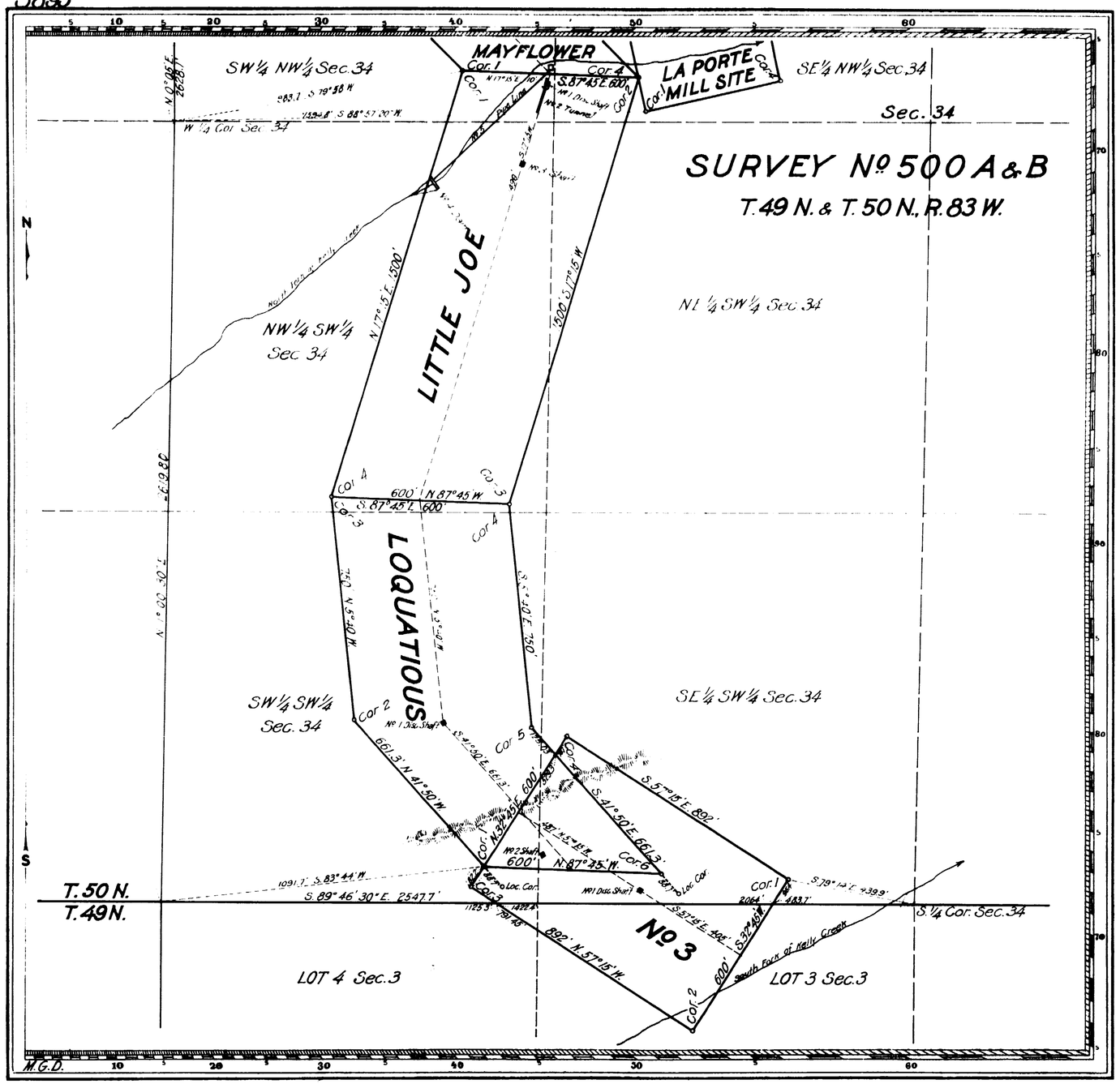


Claim located (Amended) April 23 & 24, 1915

Mineral Survey No. 500 A & B

Lot No

Buffalo Land District

# PLAT

OF THE CLAIM OF

**THE KELLY CREEK MINING COMPANY**

KNOWN AS THE

**SHENANDOAH, MAYFLOWER, LITTLE JOE, LOQUATIOUS AND No. 3 LODES**

AND THE **LA PORTE MILL SITE**

IN UNORGANIZED MINING DISTRICT

JOHNSON COUNTY WYOMING

Containing an Area of 83.920 Acres

Scale of 300 feet to the inch

Variation N. 16° 35' E

SURVEYED JUNE 8-14, 1915 BY

Robert Z. McCoy

U.S. Mineral Surveyor

The Original Field Notes of the Survey of the Mining Claim of **THE KELLY CREEK MINING COMPANY** known as the **SHENANDOAH, MAYFLOWER, LITTLE JOE, LOQUATIOUS AND No. 3 LODES** AND THE **LA PORTE MILL SITE**

from which this plat has been made under my direction have been examined and approved, and are on file in this Office; and I hereby certify that they furnish such an accurate description of said Mining Claim as will, if incorporated into a patent, serve fully to identify the premises, and that such reference is made therein to natural objects or permanent monuments as will perpetuate and fix the locus thereof.

I further certify that in amount equal to five Hundred Dollars worth of labor has been expended for the benefit of each location or improvements made upon said Mining Claim by claimant or its grantors, and that said improvements consist of 5 Discovery Shafts, 3 Shafts, 2 Tunnels, 1 Dam, 1 Pipe Line and 1 Stamp Mill

that the location of said improvements is correctly shown upon this plat, and that no portion of said labor or improvements has been included in the estimate of expenditures upon any other claim.

And I further certify that this is a correct plat of said Mining Claim made in conformity with said original field notes of the survey thereof, and the same is hereby approved.

U.S. Surveyor General's Office Charles L. Decker

Cheyenne, Wyoming U.S. Surveyor General for

August 26, 1915 Wyoming

08143
352300 - For 500A - Only
104

39

Accession No. 4055

1

# TOWNSHIP EXTERIORS

Scale : 1 inch to 160 chains




This Plat
of the
North, East, South and West Boundaries
of the Abandoned Fort McKinney Wood
Reservation
and the
North Boundary of Township 50 North,
Range 83 West of the Sixth Principal
Meridian, Wyoming, is strictly con-
formable to the field notes of the
survey thereof
by
Adrian J. Parshall U.S.D.S
under his
Contract No 325
dated April 3, 1907
which have been examined, approved
and filed in this office.
U.S. Surv Gen'l's Office,
Cheyenne, Wyoming.
November 10, 1909.

Alphaeus H. Harmon
U.S. Surv Gen'l

Table of Mileage

| Surveys Designated | Amount Mls | Chs | Lks | When Surveyed |
|---|---|---|---|---|
| Reservation Lines | 15 | 73 | 24 | Aug. 10-24, 1908 |
| Township Lines | 5 | 78 | 47 | Sept 25, 1907-Aug 19, 1908 |
| Connecting Lines | | 29 | 43 | Aug. 10-24, 1908 |
| Retracing Lines | 3 | 78 | 99 | Aug 24, 1908 |

Accepted by the Hon. Commissioner
in his letter "E" Dec 16, 1909.

2341

34

19½

# TOWNSHIP EXTERIORS

Scale: 1 inch to 160 chains

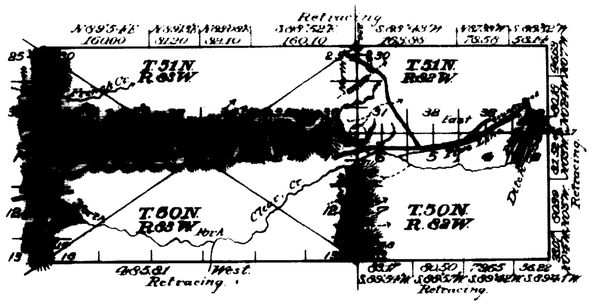


This Plat of the South, East and West Boundary lines of Township No. 51 North of Range No. 83 West, the West Boundary of township No. 50 North of Range No. 83 West, and the West and North Boundary lines of Township No. 50 North of Range No. 82 West of the 6th Principal Meridian, Wyoming, is strictly conformable to the field notes of the survey thereof by

Levi D. West, U.S. Deputy Surveyor,
under his
Contract No. 267, dated October 25th, 1897
which have been examined, approved and filed in this office.
U.S. Surveyor-Generals Office.
Cheyenne, Wyoming.
March 2nd 1899 Alpheus P. Hanson
U.S. Surv. Genl.

Survey of So. 50 & 51 N. R. 82 W. accepted. Comm. letter E. Apr. 6 1900.
Survey of So. 50 & 51 N. R. 83 W. suspended Comm. letter E. Mch. 5, 1900
" " " rejected " " E. Aug. 6 1903

TABLE OF MILEAGE

| Lines Designated. | Amount. Mi. Ch. L.k. | When Surveyed. |
|---|---|---|
| Township Lines. | 17 73 10 | Nov. 30-Dec. 23, 1897 |
| Connecting Lines. | 6 53 | Dec. 2-28 " |

2812

4914

RECEIVED S. G. O.
AUG 11 1903
CHEYENNE, WYO.

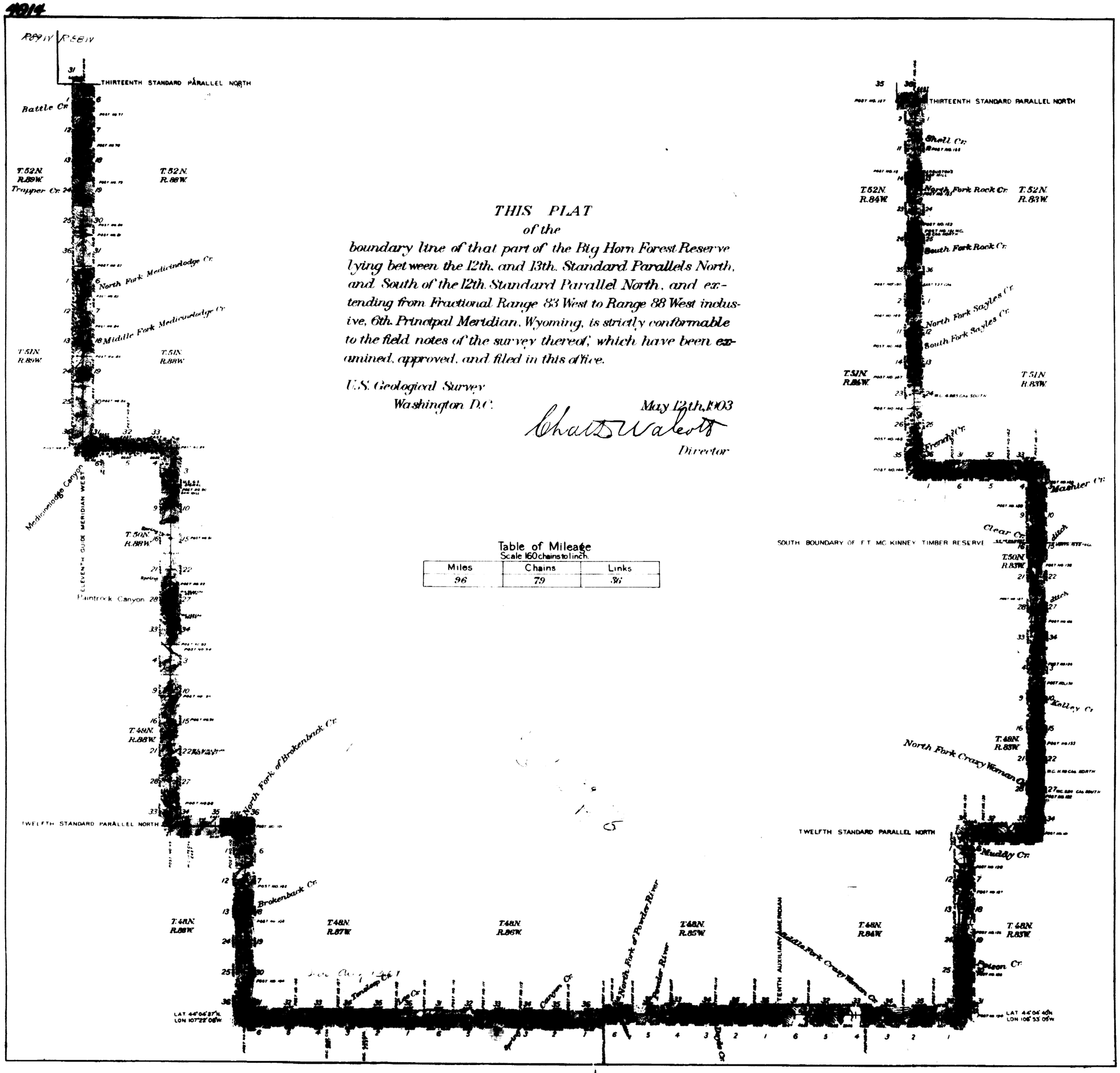


*THIS PLAT*
*of the*
*boundary line of that part of the Big Horn Forest Reserve lying between the 12th. and 13th. Standard Parallels North, and South of the 12th. Standard Parallel North, and extending from Fractional Range 83 West to Range 88 West inclusive, 6th. Principal Meridian, Wyoming, is strictly conformable to the field notes of the survey thereof, which have been examined, approved, and filed in this office.*

*U.S. Geological Survey*
*Washington D.C.*

*May 12th, 1903*

*Charles Walcott*
*Director*

Table of Mileage
Scale 160 chains to 1 inch.

| Miles | Chains | Links |
|---|---|---|
| 96 | 79 | 36 |

2952

44

98-A

4915

RECEIVED S. G. O.
AUG 11 1903
CHEYENNE, WYO.




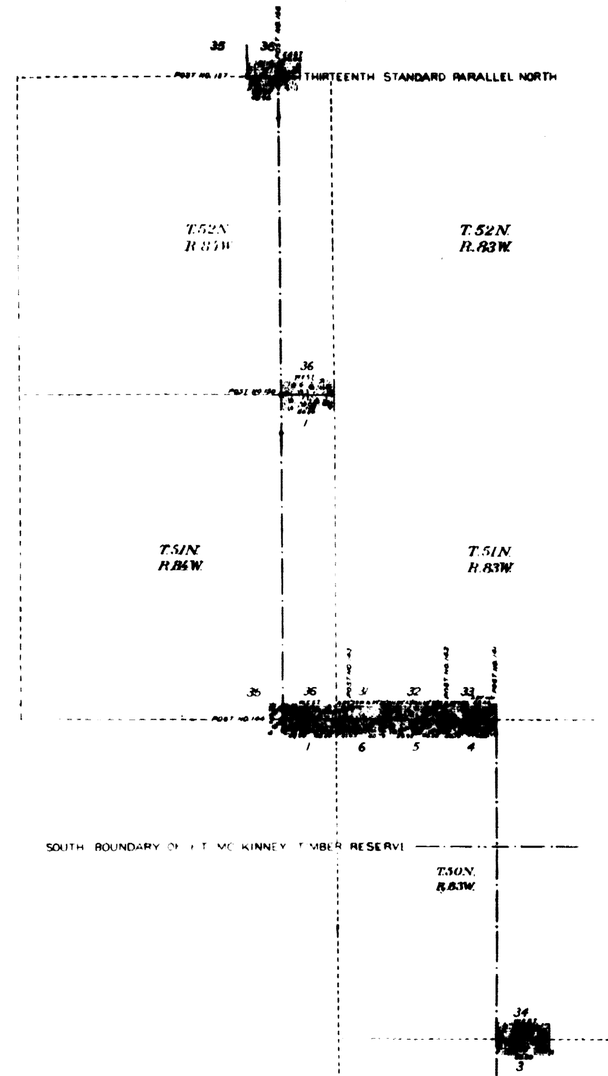


## THIS PLAT

*of the Retracement of*

*The 12th. Standard Parallel North thro' Frac. Range 83 West*
*the East Boundary of Township 51 North " 89 "*
*" " " " " 52 " " " "*
*" " " " " 48 " " 84 "*
*Frac. " " " " 47 " " 86 "*
*the North " " " " " " 84 "*
*Frac. " " " " " " " 85 "*
*" " " " " 49 " " 83 "*
*" " " " " 50 " " " "*
*" " " " " 51 " " 84 "*

*and the Resurvey of*

*12th. Standard Parallel North thro' Ranges 85 and Frac. 87 West*
*13th. " " " " Frac. Range 84 West*
*the East Boundary of Township 48 North " 88 "*
*Frac. " " " " 47 " " " "*
*" " " " " " " 86 "*
*the North " " " " " " " "*
*" " " " " " " 87 "*
*Frac. " " " " " " " 85 "*
*" " " " " 49 " " 88 "*
*" " " " " 50 " " " "*
*" " " " " " " " 84 "*

*SIXTH PRINCIPAL MERIDIAN WYOMING*

*is strictly conformable to the field notes of the survey thereof which have been examined, approved, and filed in this office.*

*U.S. Geological Survey*
*Washington D.C.*

MAY 12 1903

*Director*

NOTE

*This plat is not intended to show the location or extent of any survey not made in connection with the survey of the boundary line of the Big Horn Forest Reserve.*

Table of Mileage
Scale 160 chains to inch.

| Surveys Designated | M. | Chs. | Lks. | When Surveyed |
|---|---|---|---|---|
| Township Lines | 74 | 39 | 44 | 1900 - 1901 |
| Surveyed by W.H. Thorn. | | | | |

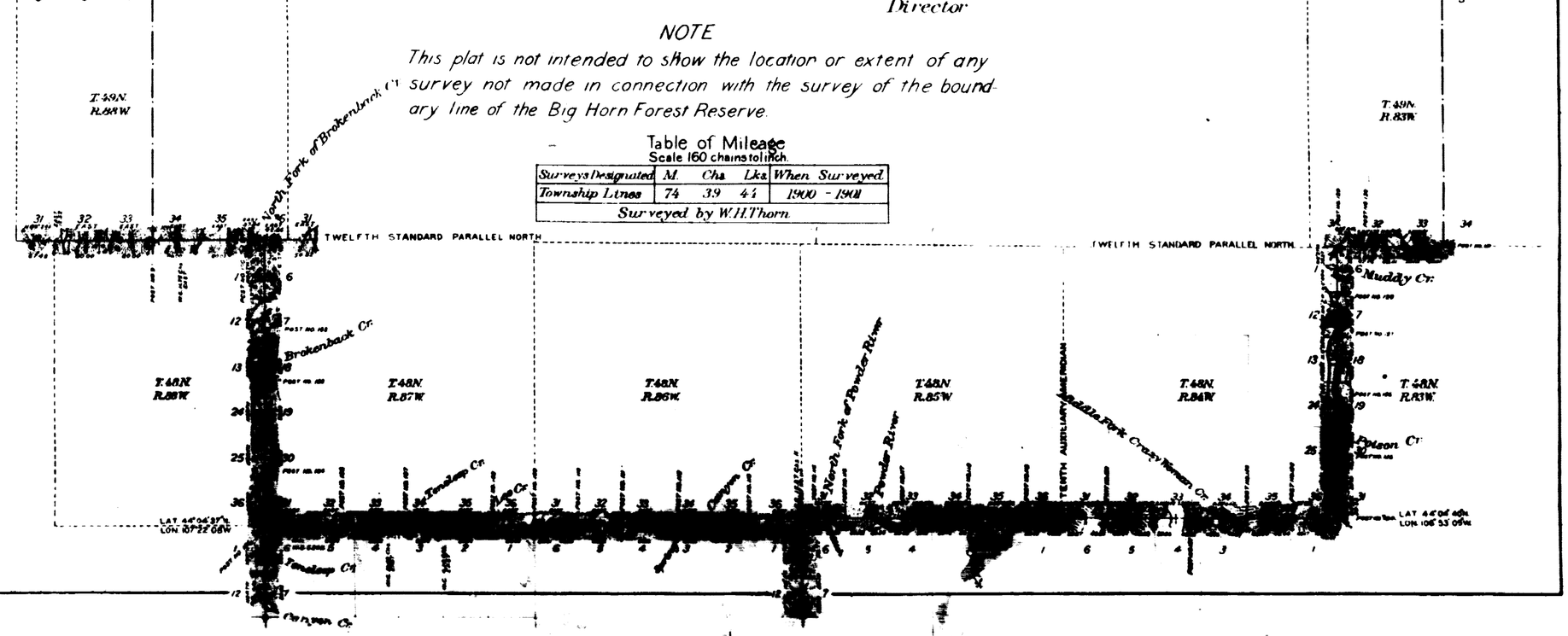


2953