Click Here for Field Notes

3264

TOWNSHIP No. 50 NORTH, RANGE No. 85 WEST of the 6th Principal MERIDIAN.

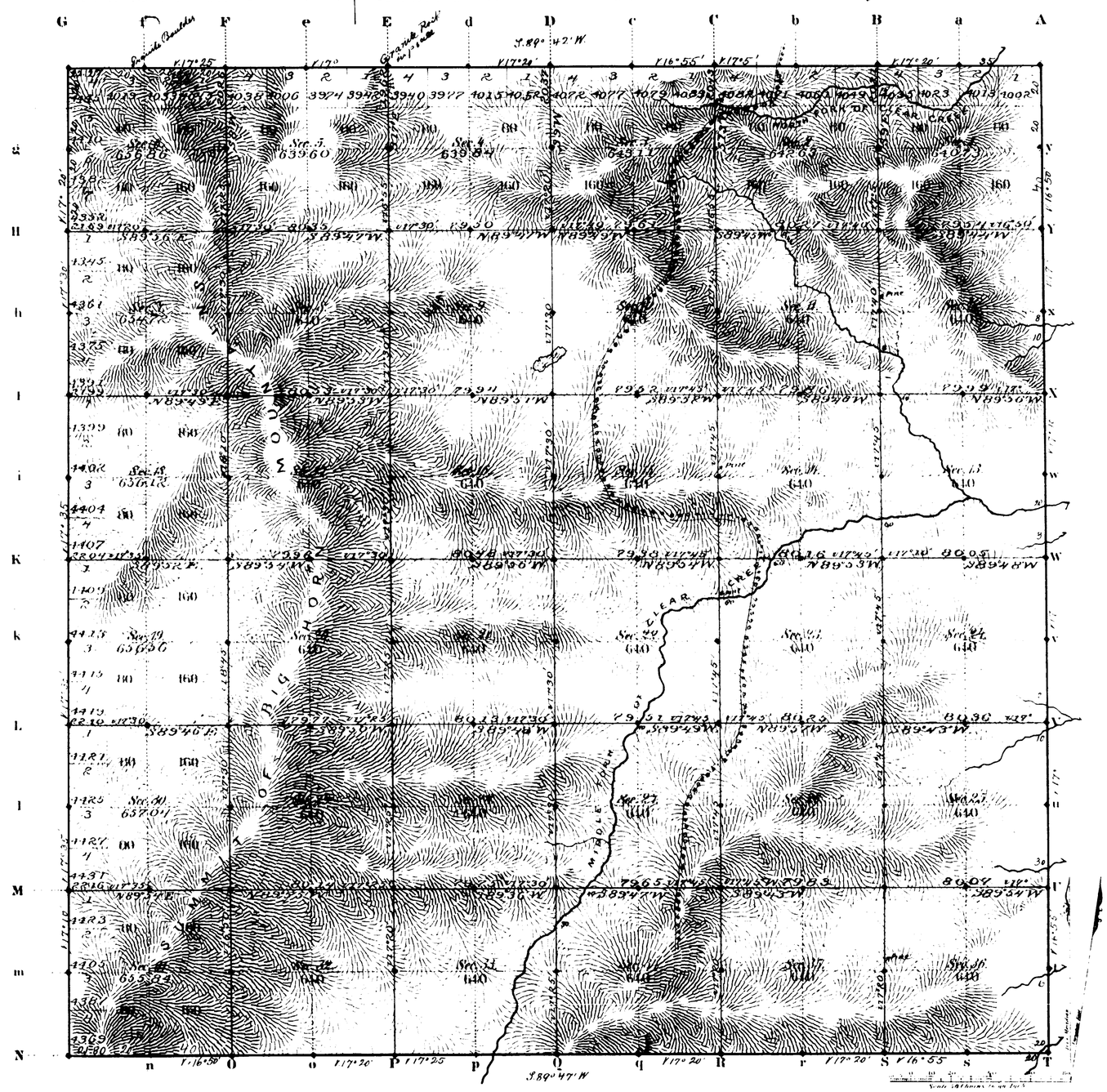

Total number of Acres 23,143.05

Surveys Designated	By Whom Surveyed	Date of Contract	Amount of Surveys Mile	Ch.	Lks.	When Surveyed	Magnetic Declination
Township lines	Downey & Grant	Aug 12, 1880	24	04	07	Jany 19, 25, 26, 29, 1881 Jan 29 to	17° 25' East
Subdivisions	Ed. F. Stuhle	Sept 27 1880	60	9	47	Feb 2nd 1881	17° 40' "
Connections							

The above Map of Township No. 50 North of Range No. 85 West of the Sixth Principal Meridian Wyoming Territory is strictly conformable to the field notes of the survey thereof on file in this Office, which have been examined and approved.

Surveyor General's Office.
Cheyenne Wyoming
February 27th 1884

Edw. C. David
Pres. Sen.

2028

50-85

TOWNSHIP 50 NORTH, RANGE 85 WEST OF THE SIXTH PRINCIPAL MERIDIAN, WYOMING.

INDEX TO CORNER REMONUMENTATION WITHOUT SURVEY

NOT TO SCALE

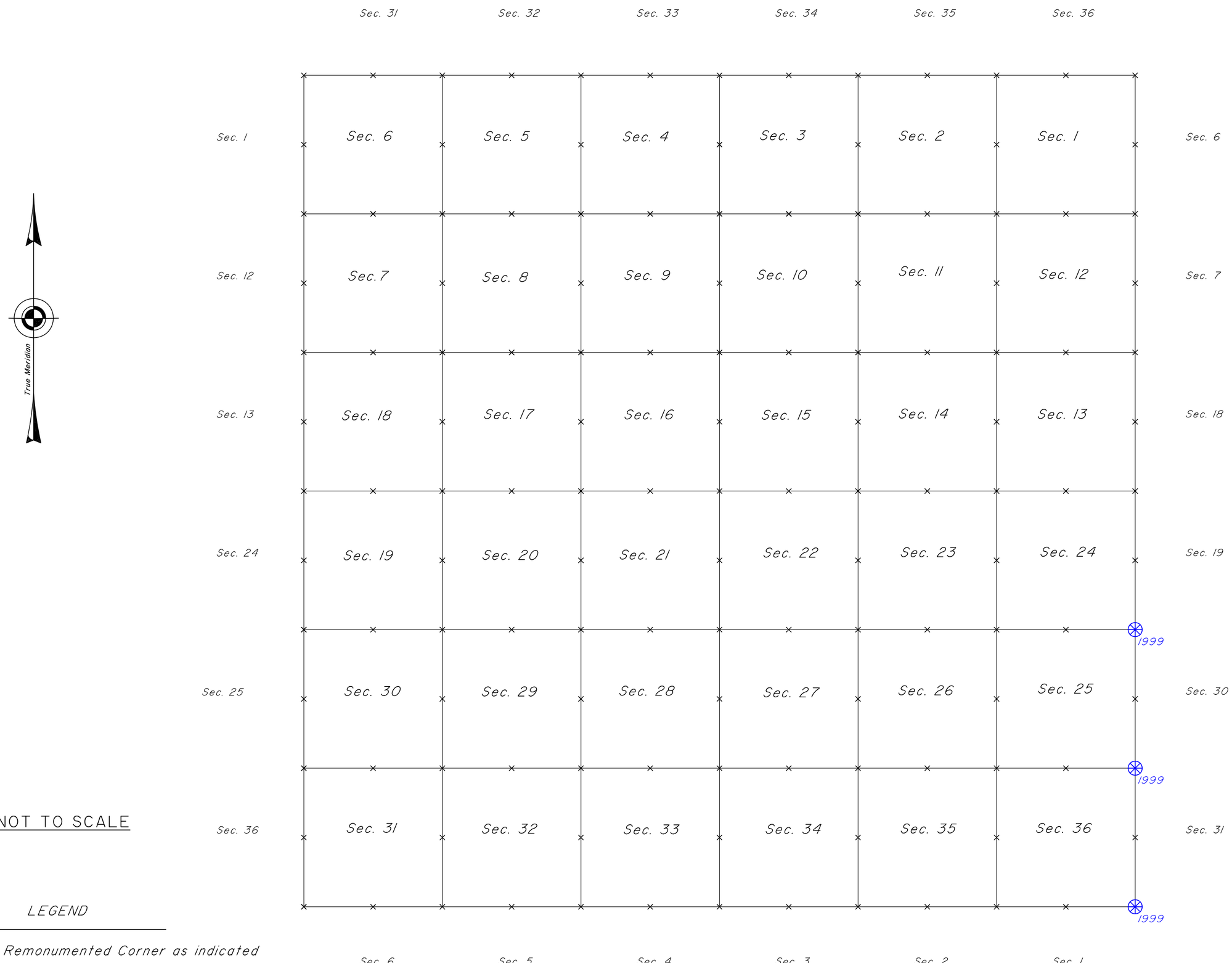

NOT TO SCALE

LEGEND

⊗ Remonumented Corner as indicated
date on cap

(25)

3256

85

EXTERIOR LINES.

Scale 3 miles to 1 inch Magnetic Var. East

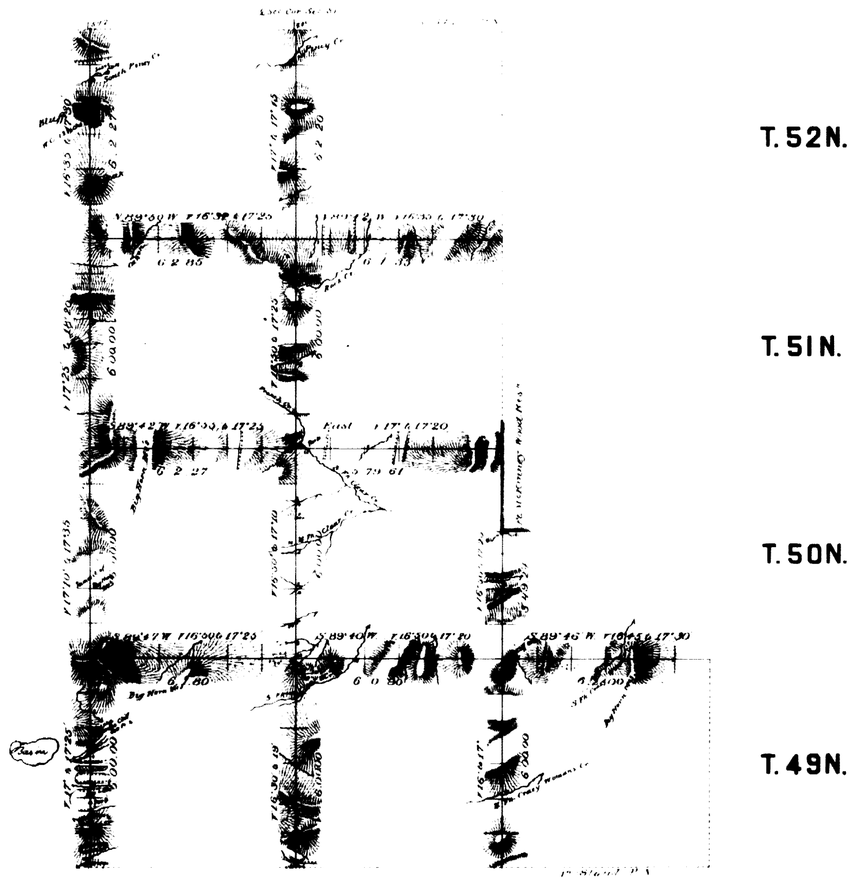

Surveys Designated	By Whom Surveyed	Date of Contract	Amount of Surveys			When Surveyed
			[illegible]	[illegible]	[illegible]	
Exterior lines	Downey & Grant	Aug. 12. 1880	99	64	49	Jan. 13-Feb. 2nd 1881 & Jan. 16-18, 1882
Connections	" " "	" " "		12	72	" " " "

I hereby certify that the above diagram of the Exterior lines of Tp 49 N., R 83 W. and Tps 49, 50, 51 & 52 N. R's 84 & 85 W. of the 6th P.M. Wyo Ter is strictly conformable to the field notes of the survey thereof on file in this office, which have examined and approved.

Surveyor General's Office,
Cheyenne Wyoming Febry 26th 1884

Edw. C. David
Surveyor General

2022