Click Here for Field Notes

Ac. 6554

ORIGINAL

TOWNSHIP Nº 51 NORTH, RANGE Nº 77 WEST, OF THE SIXTH PRINCIPAL MERIDIAN, WYOMING.

DEPENDENT RESURVEY

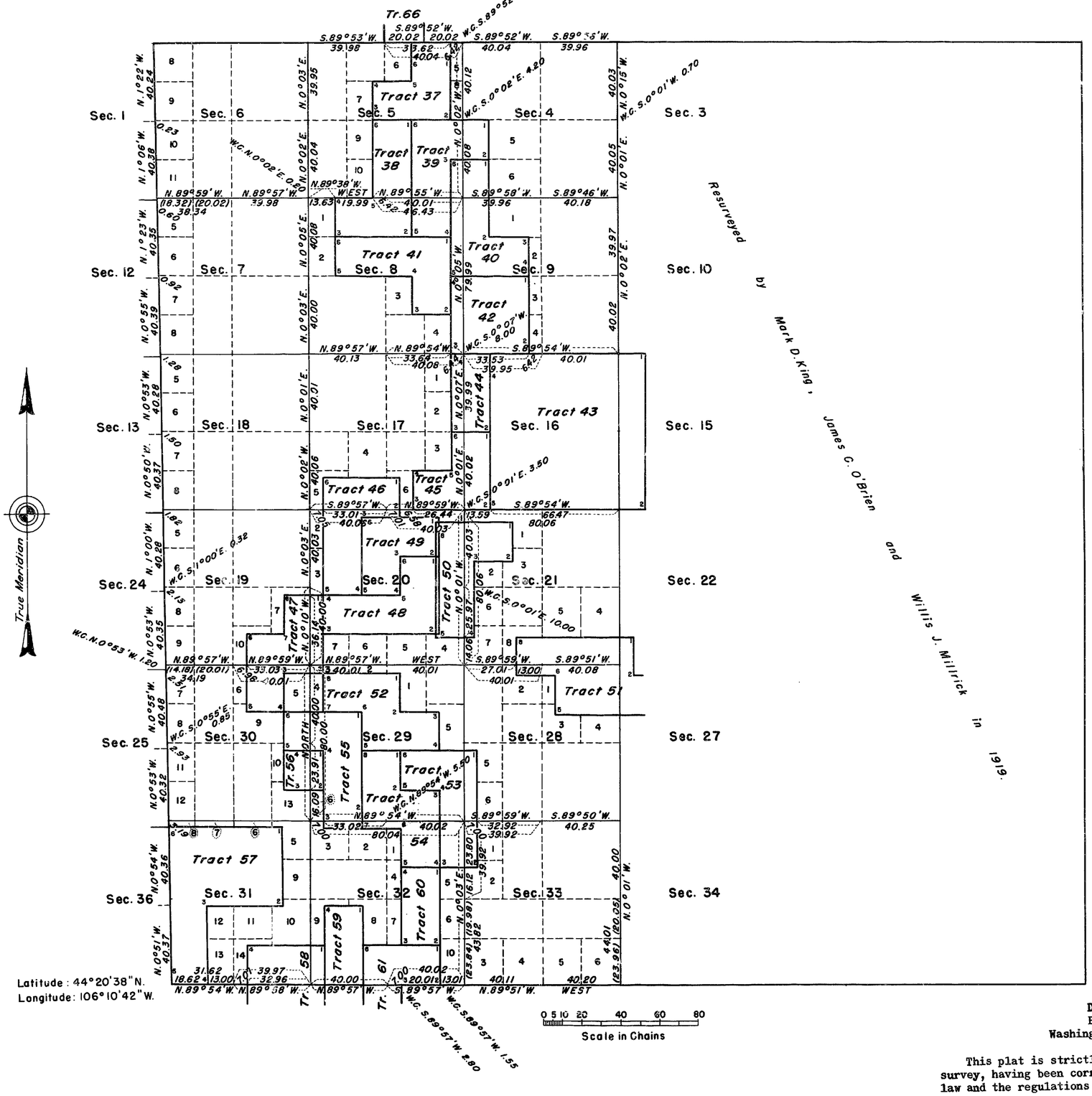

Resurveyed by Mark D. King, James C. O'Brien and Willis J. Millrick in 1919.

NINTH AUXILIARY GUIDE MERIDIAN WEST

RECEIVED
JAN 4 1954
Bureau of Land Management
Land & Survey Office
Cheyenne, Wyoming

This plat represents a retracement and reestablishment of a portion of the township boundaries and a portion of the subdivisional lines designed to restore the corners in their original locations according to the best available evidence. The lottings and areas are as shown on the plats approved October 19, 1921.

Resurvey executed by Ranney Y. Lyman, Cadastral Engineer, October 8 to 26, 1948, under Supplemental Special Instructions for Group 209 Wyoming, dated April 5, 1946.

UNITED STATES
DEPARTMENT OF THE INTERIOR
BUREAU OF LAND MANAGEMENT
Washington, D. C., September 30, 1953

This plat is strictly conformable to the approved field notes, and the survey, having been correctly executed in accordance with the requirements of law and the regulations of this Bureau, is hereby accepted.

For the Director

Earl G. Harrington

Chief, Division of
Cadastral Engineering

J.G.H.

49680

1625-E

51-77

Click Here for Field Notes

2231

(4-675 a)

ORIGINAL

Accepted January 28, 1922

Resurvey Township N° 51 North, Range N° 77 West of the Sixth Principal Meridian, Wyoming

In four sheets

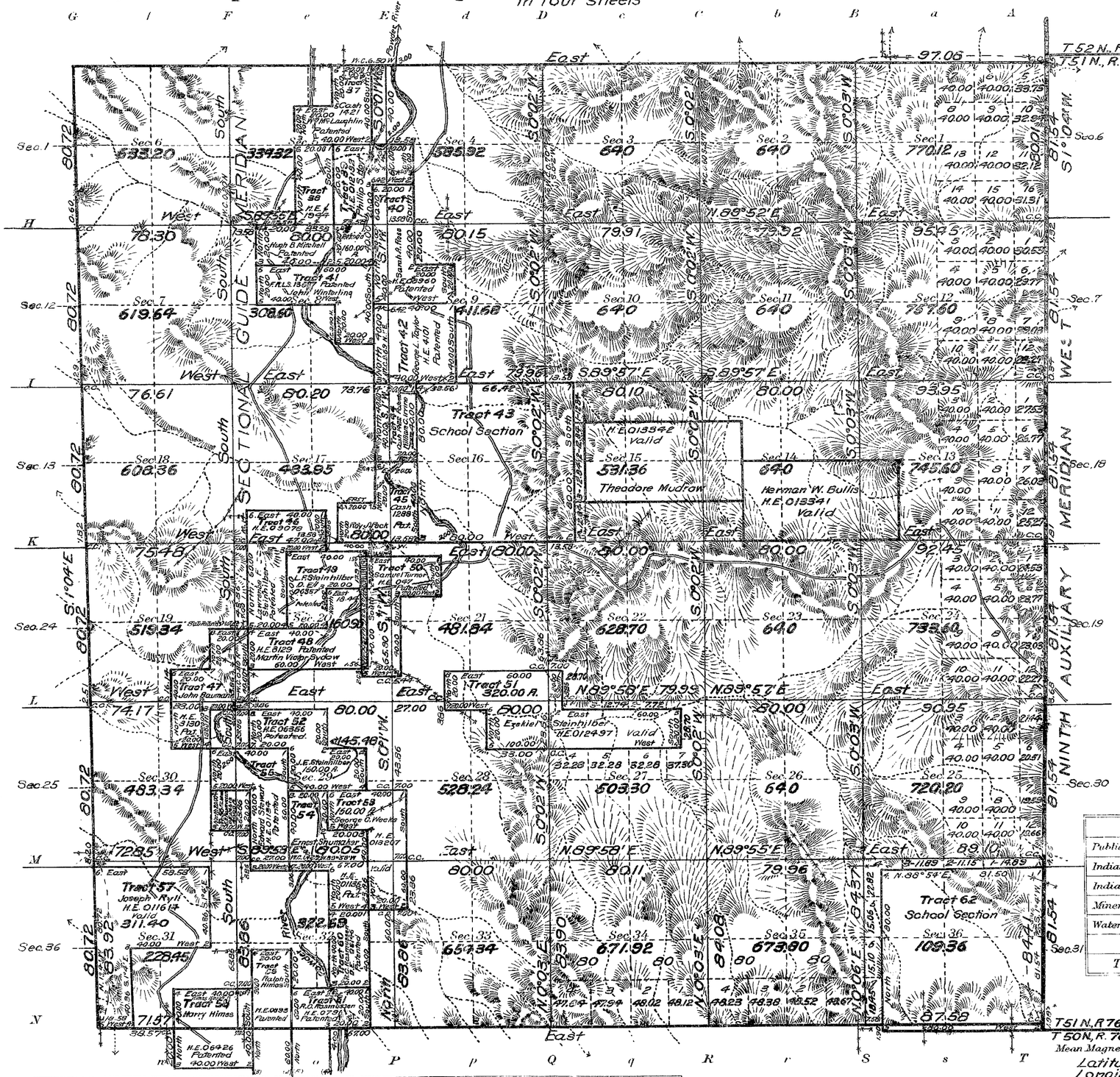

See Supplemental Plats.

No. 1, NW¼
No. 2, SW¼
No. 3,,
Index Diagram.

All Tract segregations shown hereon and all other claims shown to conform to the lines of the resurvey, whether by the original or new legal subdivisions, represent the position and form of said tracts under the original description as referred to the original survey, located as such on the ground according to the best available evidence of their true position.

Indications of poor coal.

Areas in Acres	
Public Land	
Indian Reservation	
Indian Allotments	
Mineral Claims	
Water Surface	
Total Area	

0 10 20 40 80

Scale 40 Chains to an inch

Mean Magnetic Declination

Latitude 44° 21' N
Longitude 106° 03' W.

Surveys Designated	By Whom Surveyed	Contract No.	Contract Date	Amount of Surveys Mls.	Amount of Surveys chs.	Amount of Surveys lks.	When Surveyed Begun	When Surveyed Completed
Resurvey Subdivisions	King, O'Brien and Millrick	45	July 6, 1918	60	59	73	July 26, 1918	Sept. 17, 1919
Connections	" " "	"	" "	4	73	82	" "	" "
Segregated Tracts	" " "	"	" "	46	59	39	" "	Sept. 17, 1921
Resur. North Bdy.	King and Millrick	"	"	6	17	08	July 8, 1919	July 14, 1919
Resur. 9th Aux. Mer. W.	" " "	"	"	6	04	40	Sept. 13, 1919	Sept. 22, 1919
Resur. South Bdy.	" " "	"	"	5	79	15	July 31, 1919	Aug. 9, 1919
Resur. West Bdy.	O'Brien & Millrick	"	"	6	04	32	Aug. 2, 1919	Aug. 2, 1919

Resurvey

The above map of Township No. 51 North Range No. 77 West of the Sixth Principal Meridian Wyoming is strictly conformable to the field notes of the survey thereof on file in this office, which have been examined and approved

U. S. Surveyor General's Office.
Cheyenne, Wyoming, October 19, 1921

Charles L. Deeker
Surveyor General.

1625-A.

Trans to Buffalo 51 - 77
March 1, 1922

2232

ORIGINAL

Accepted January 28, 1922

Supplemental Plat Nº 1

Resurvey NW¼ Township Nº 51 North, Range Nº 77 West of the Sixth Principal Meridian, Wyoming

Scale: 20 Chains to 1 Inch

Sec's 4, 5, 6, 7, 8, 9, 16, 17, 18

GROUP No. 45.

This Supplemental Plat of Resurvey NW¼ Township No. 51 North, Range No. 77 West of the Sixth Principal Meridian Wyoming, is strictly conformable to the field notes of the Resurvey thereof on file in this office, which have been examined and approved.

Office of U.S. Surveyor General,

Cheyenne, Wyoming, October 19, 1921

Charles L. Decker
Surveyor General.

RESURVEYS.

Mark D. King, U.S. Surveyor,
James C. O'Brien, U.S. Transitman,
Willis J. Millrick, U.S. Transitman.

51 - 77

Trans 8 Buffalo

1625-B.

ORIGINAL
Accepted January 28, 1922

Supplemental Plat Nº2

Resurvey SW¼ Township Nº 51 North, Range Nº 77 West of the Sixth Principal Meridian, Wyoming

Scale: 20 Chains to 1 inch

GROUP No. 45.

Sec's 19, 20, 21, 28, 29, 30, 31, 32, 33

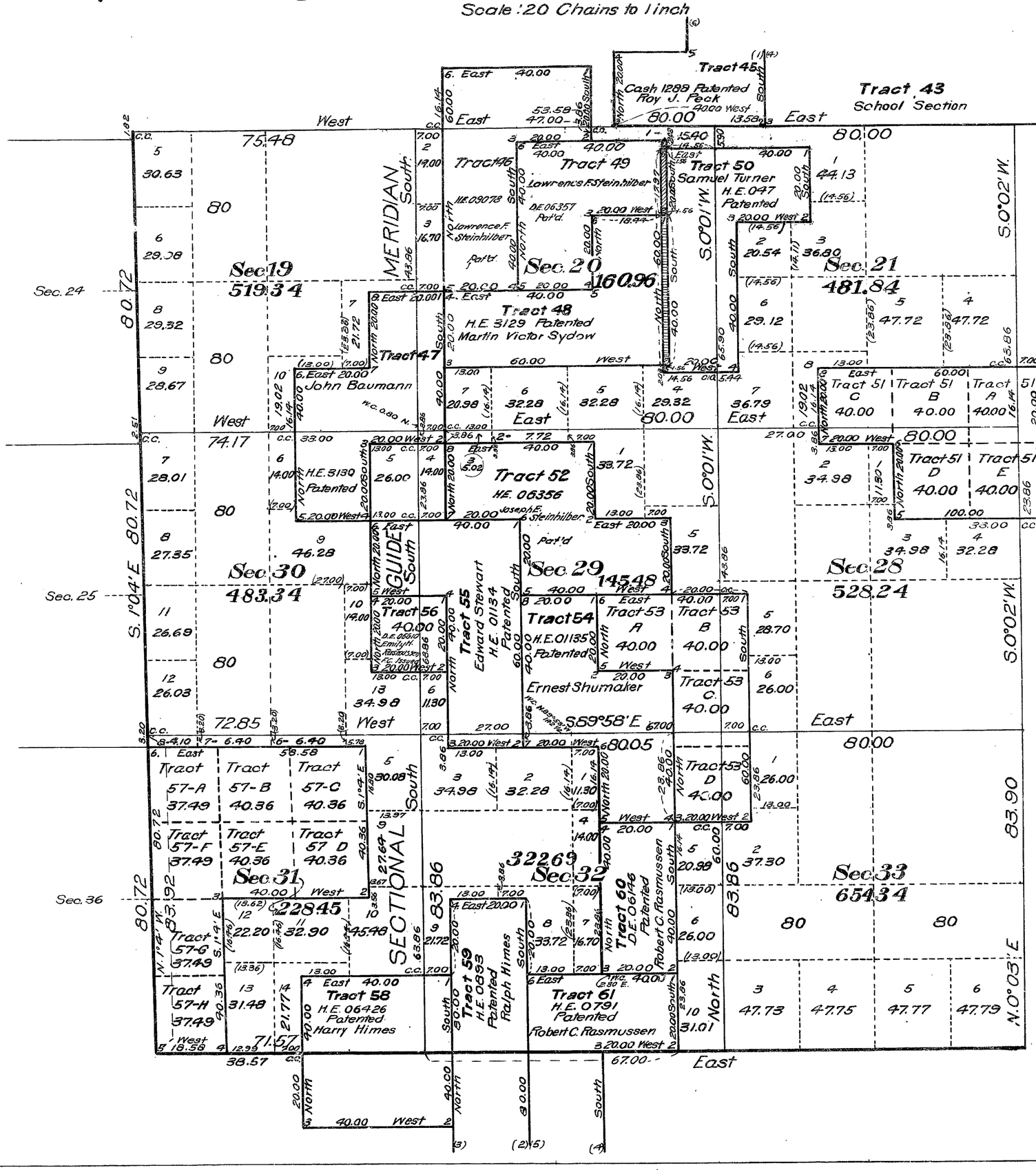

This Supplemental Plat of Resurvey SW¼ Township No. 51 North, Range No. 77 West of the Sixth Principal Meridian, Wyoming, is strictly conformable to the field notes of the Resurvey thereof, on file in this office, which have been examined and approved.

Office of U.S. Surveyor General.

Cheyenne, Wyoming, October 19, 1921.

Charles L. Decker
Surveyor General.

Area of Tract 48	160.00 Acs.
Area of conflict Tract 48 with Tract 50	6.24 "
Area of Tract 48, exclusive of conflict with Tract 50	153.76 "
Area of Tract 49	120.00 "
Area of conflict Tract 49 with Tract 50	2.80 "
Area of Tract 49, exclusive of conflict with Tract 50	117.20 "
Area of Tract 50	160.00 "
Area of conflict Tract 50 with Tract 48	6.24 "
Area of conflict Tract 50 with Tract 49	2.80 "
Area of Tract 50 exclusive of conflicts with Tracts 50 and 49	150.96 "

RESURVEYS

Mark D. King, U.S. Surveyor
James C. O'Brien, U. S. Transitman,
Willis J. Millrick, U. S. Transitman.

1625-C.

Trans to Buffalo
Mch 1, 1922

51 - 77

2234

ORIGINAL
Accepted January 28, 1922

Supplemental Plat No 3

Index Diagram

Resurvey Township No 51 North, Range No 77 West of the Sixth Principal Meridian, Wyoming

Group No 45

INDEX TO SEGREGATED TRACTS

Resurvey Tract No	Original Survey T.	R.	Sec.	Subdivisions	Entry Kind	Entry Number	Status in Land Office	Entryman
37	51	77	5	Lot 2, SW¼NE¼, SE¼NW¼	H.E.	1421	Patented	William Mc Laughlin
38	"	"	5	E½SW¼				
	"	"	8	N½ NW¼	H E	1944	Patented	Hugh B. Mitchell
39	"	"	5	N½SE¼, SW¼SE¼				
	"	"	8	NW¼NE¼	H.E.	012132	Relinquished	Phillip S. Hoyt
40	"	"	5	SE¼SE¼				
	"	"	8	E½ NE¼				
	"	"	9	SW¼ NW¼	H.E	08960	Patented	Sarah A. Rose
41	"	"	8	S½NW¼, SW¼NE¼, NW¼SE¼	F.R.L.S.	13697	Patented	John Winterling
42	"	"	8	E½SE¼				
	"	"	9	W½SW¼	H.E	4101	Patented	George L. Taylor
43	"	"	16	All	School Section		Grant	Wyoming
44	"	"	17	E½NE¼	Cash	1422	Patented	William C. Irvine
45	"	"	17	E½SE¼, SW¼SE¼	Cash	1288	Patented	Roy J. Peck
46	"	"	17	S½ SW¼				
	"	"	20	W½ NW¼	H.E.	09078	Patented	Lawrence F. Steinhilber
47	"	"	19	E½SE¼, SW¼SE¼				
	"	"	30	NW¼NE¼	H.E	3130	Patented	John Baumann
48	"	"	20	SW¼ NE¼, NW¼SE¼, N½SW¼	H.E	3129	Patented	Martin Victor Sydow
49	"	"	20	E½NW¼, NW¼ NE¼	D.E	06357	Patented	Lawrence F. Steinhilber
50	"	"	20	E½NE¼, NE¼SE¼				
	"	"	21	NW¼ NW¼	H.E	047	Patented	Samuel Turner

Resurvey Tract No	Original Survey T.	R.	Sec.	Subdivisions	Entry Kind	Entry Number	Status in Land Office	Entryman
51	51	77	21	SE¼SW¼, S½SE¼				
	"	"	27	N½NW¼, NW¼NE¼				
	"	"	28	N½NE¼	H.E	012497	Valid	Ezekiel Steinhilber
52	"	"	29	N½NW¼, SE¼NW¼, SW¼ NE¼	H.E	06356	Patented	Joseph E. Steinhilber
53	"	"	29	N½SE¼, SE¼SE¼				
	"	"	32	NE¼NE¼	H.E	013207	Valid	George C. Weeks
54	"	"	29	E½SW¼, SW¼SE¼				
	"	"	32	NW¼ NE¼	H.E	01135	Patented	Ernest Shumaker
55	"	"	29	SW¼ NW¼, W½SW¼				
	"	"	30	SE¼NE¼	H.E	01134	Patented	Edward Stewart
56	"	"	30	NE¼ SE¼	D.E.	06610	F.C. Issued	Emily H. Rasmussen
57	"	"	31	Lots 1,2,3,4, E½NW¼, W½ NE¼	H.E	011614	Valid	Joseph Ryll
58	"	"	31	S½ SE¼				
59	50	77	6	Lots 1 and 2	H.E	06426	Patented	Harry Himes
	51	77	32	W½ SW¼				
	50	77	5	Lot 4, SW¼NW¼	H.E	0893	Patented	Ralph Himes
60	51	77	32	SW¼NE¼				
	"	"	"	NW¼SE¼	D.E	06146	Patented	Robert C. Rasmussen
61	"	"	32	SW¼SE¼, SE¼SW¼				
	50	77	5	Lot 3, SE¼ NW¼	H.E	0791	Patented	Robert C. Rasmussen
62	51	77	36	All	School Section		Grant	Wyoming

Claims Conforming to the Lines of the Resurvey with Changed Description

Description by Resurvey T.	R.	Sec.	Subdivisions	Description by Original Survey T	R.	Sec.	Subdivisions	Entry Kind	Entry Number	Status in Land Office	Entryman
51	77	13	W½ SW¼								
		14	SE¼, E½ SW¼	51	77	14	S½	H.E.	013341	Valid	Herman W. Bullis
		14	SW¼NW¼, NW¼SW¼								
		15	S½NE¼, N½SE¼, SE¼NW¼, NE¼SW¼			15	S½N½, N½S½	H.E	013342	Valid	Theodore Mudrow

THIS "INDEX DIAGRAM" IS MADE TO ACCOMPANY THE PLAT OF RESURVEY

TOWNSHIP NO. 51 NORTH, RANGE NO. 77 WEST OF THE SIXTH PRINCIPAL MERIDIAN,

WYOMING, AND IS HEREBY APPROVED.

OFFICE OF U.S. SURVEYOR GENERAL, CHEYENNE, WYOMING.

OCTOBER 19, 1921.

Charles L Decker
Surveyor General

A.L.R.

1625-D

Drawn by Buffalo
M-6 1922

51 - 77

(21)

Click Here for Field Notes

90

2230

TOWNSHIP No. 51 NORTH. RANGE No. 77 WEST of the 6th Principal MERIDIAN.

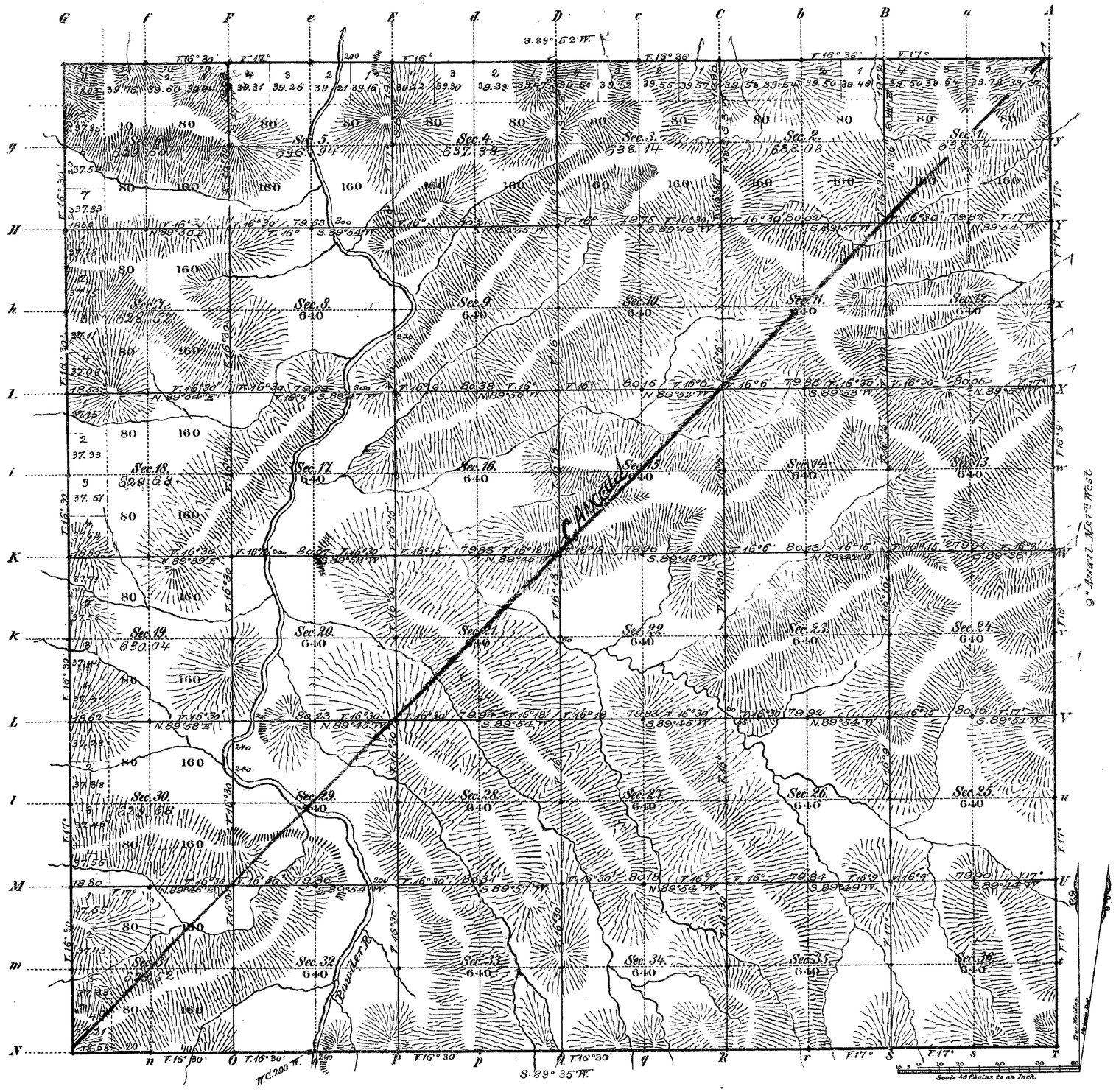

Total number of Acres. 22,966.42

Surveys Designated	By Whom Surveyed	Date of Contract	Amount of Surveys Mls.	Chs.	Lks.	When Surveyed	Magnetic Declination
S. W. & N. Township lines	E. F. Stahle	July 12, 1882	17	77	70	March 26, 27, 1883	16° 35' East
Subdivisions	" " "	" " "	59	71	59	Apr. 23-27, 1883	16° 30' "
Connections							
9" Auxil. M. W.	" " "	" " "	6	00	00	March 16, 1883	

The above Map of Township No. 51 North Range No. 77 West of the Sixth Principal Meridian Wyoming Territory is strictly conformable to the field notes of the survey thereof on file in this Office, which have been examined and approved.

Surveyor General's Office,
Cheyenne Wyoming
August 15th 1883

Edw. C. David
Sur. Genl.

A. Gast & Co., St. Louis, Mo.

1625

Cure
51-77

(21) Indexed

2245

Click Here for Field Notes

EXTERIOR LINES.

Scale 3 miles to 1 inch. *Magnetic Variation E.*

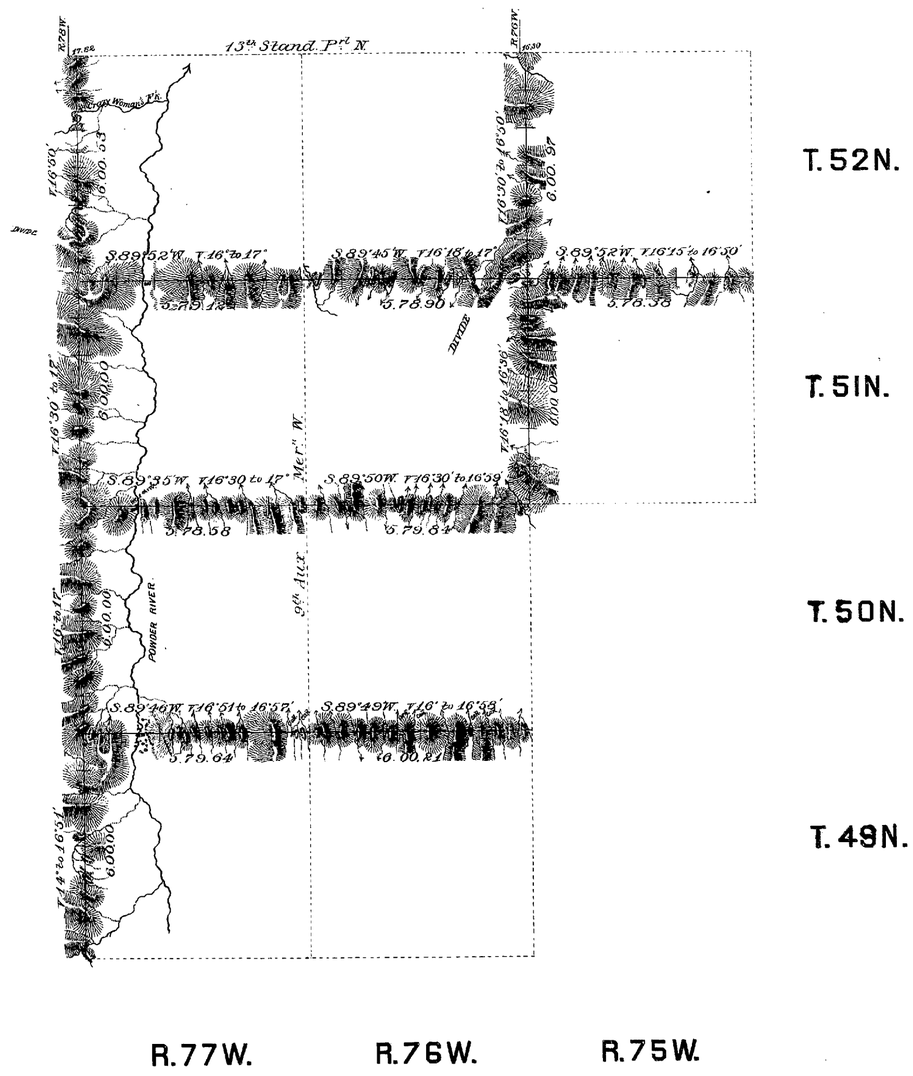

Surveys Designated	By Whom Surveyed.	Date of Contract.	Amount of Surveys			When Surveyed.
			mls.	Chs	Lks	
Exterior lines	E. F. Stahle	July 12th 1882	77	76	17	March 19-28, 1883
Connections	" " "	" " "		34	12	" " "

I hereby certify that the above diagram of the Exterior lines of Tps. 51 & 52 N. Rs. 75, 76 & 77 W. & Tps. 49 & 50 N. Rs. 76 & 77 W. of the 6th Principal Meridian, Wyoming Territory, is strictly conformable to the field notes of the survey thereof on file in this Office, which have been examined and approved.

Surveyor General's Office,
Cheyenne, Wyoming August 15th 1883

Edw. C. David
Surr. Genl.

1631

Click Here for Field Notes

(21)

2225

9TH AUXILIARY MERIDIAN WEST.

along W. boundaries of Tps 49, 50, 51, & 52 N. R. 76 W. of 6th PM. Wyoming Territory
Scale 40 chs. to 1 inch. Magnetic Var. East.

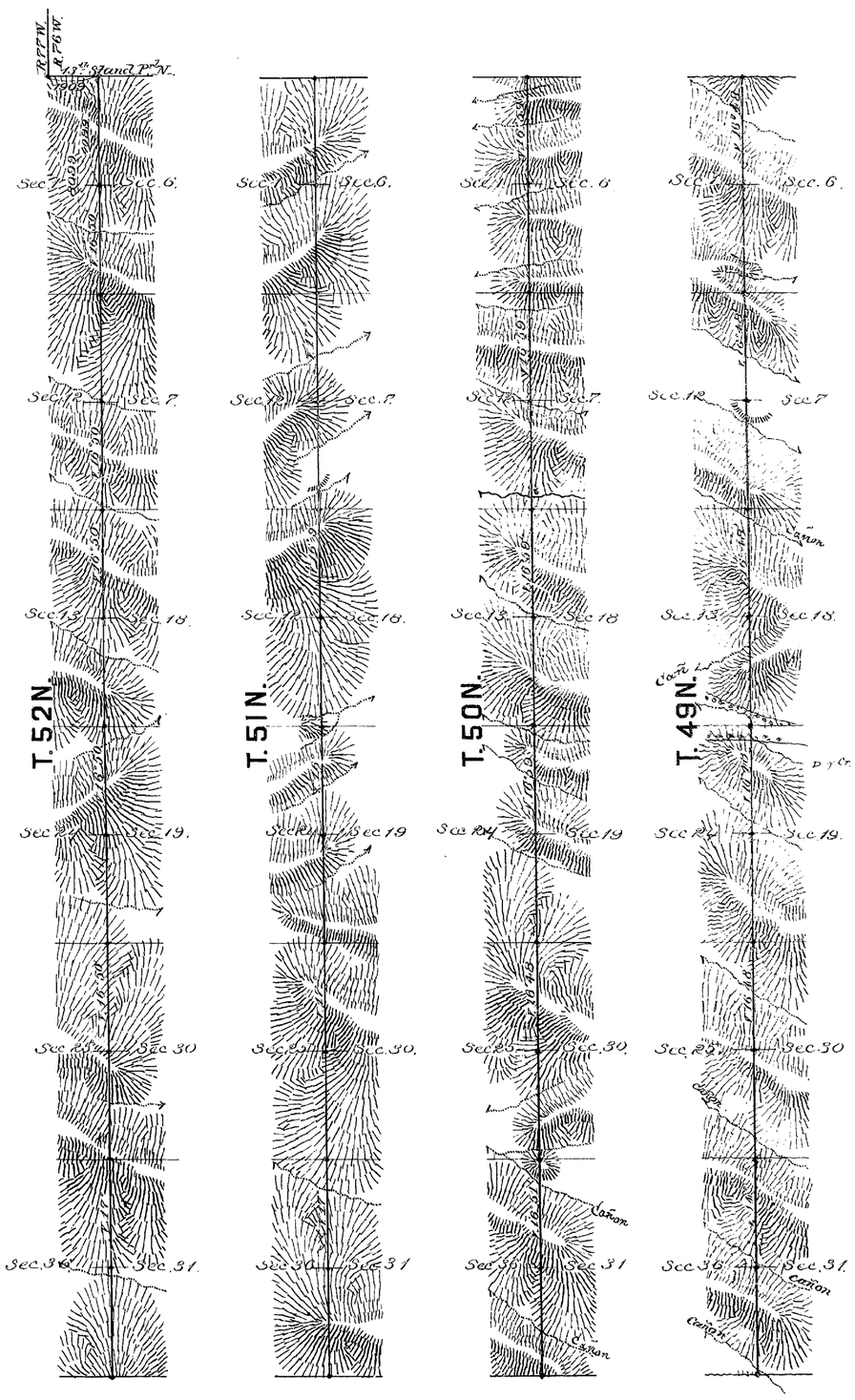

Surveys Designated	By Whom Surveyed	Date of Contract	Amount of Surveys			When Surveyed
			Tns	Chs	Lks	
9th Aux. Mer. IV	E. F. Stahle	July 12th 1882	24	0	99	March 15th 1883
Connections	" " "	" " "		19	09	" " "

I hereby certify that the above diagram of the 9th Auxiliary Meridian W. along West boundaries of Tps 49, 50, 51 & 52 N., Range 76 West of the 6th P.M. Wyo. Ter. is strictly conformable to the field notes of the survey thereof on file in this office, which have been examined & approved.
Surveyor Generals Office,
Cheyenne Wyoming Aug. 15th 1883 } Edw. C. Davis Surv. Genl.