8437 Click Here for Field Notes

ORIGINAL

TOWNSHIP 51 NORTH, RANGE 79 WEST, OF THE SIXTH PRINCIPAL MERIDIAN, WYOMING.

DEPENDENT RESURVEY

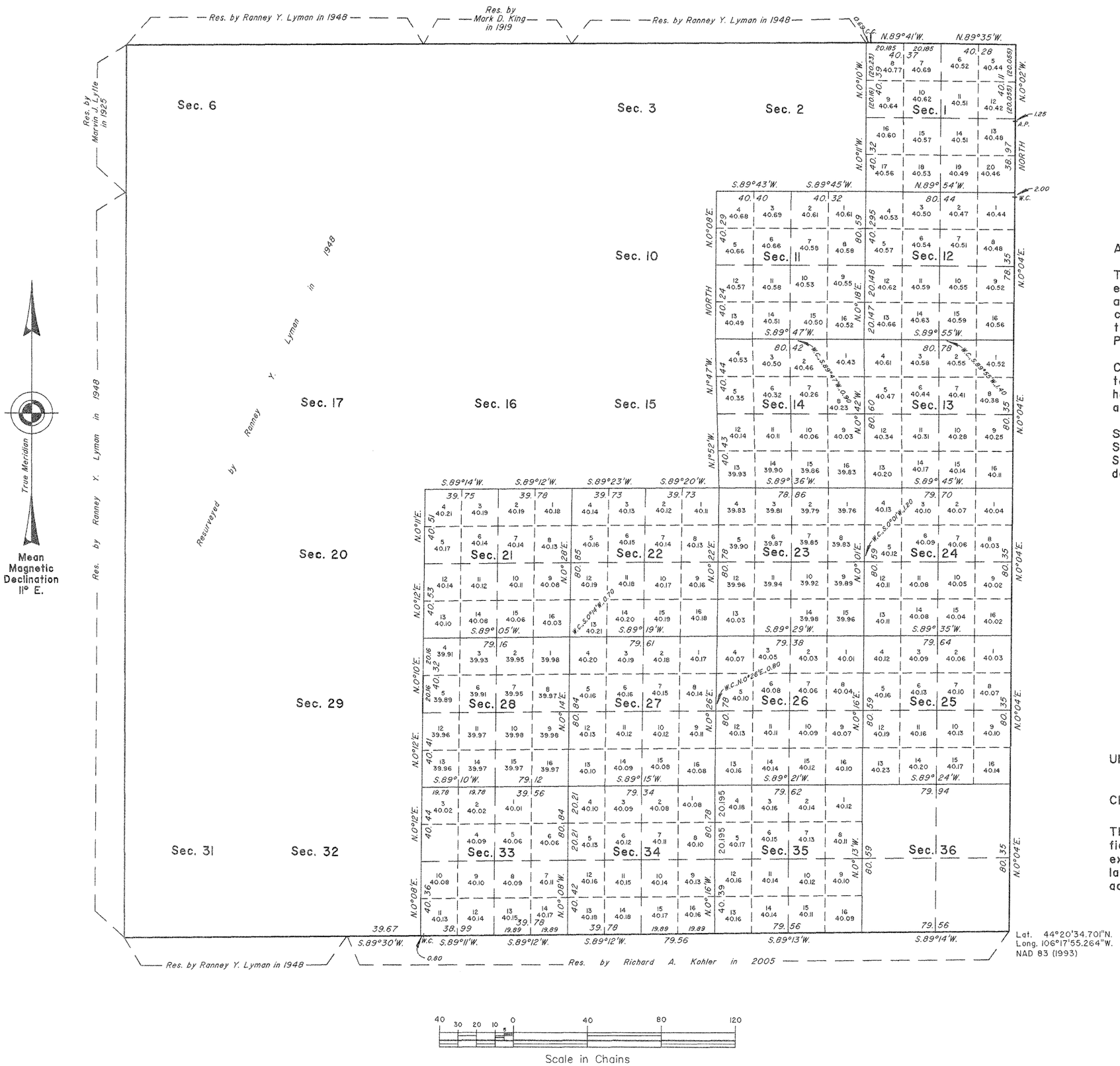

A history of surveys is contained in the field notes.

This plat represents the dependent resurvey of the east boundary and a portion of the north boundary and subdivisional lines, designed to restore the corners in their true original locations according to the best available evidence, T. 51 N., R. 79 W., Sixth Principal Meridian, Wyoming.

Certain modified lots and areas shown hereon pertain to Federal interest estate only. Except as indicated hereon, the lotting and areas are as shown on the plat approved November 30, 1883.

Survey executed by Richard A. Kohler, Cadastral Surveyor, beginning July 25, 2005, and completed September 19, 2005, pursuant to Special Instructions dated June 20, 2005, for Group No. 750, Wyoming.

UNITED STATES DEPARTMENT OF THE INTERIOR
BUREAU OF LAND MANAGEMENT

Cheyenne, Wyoming November 17, 2006

This plat is strictly conformable to the approved field notes, and the survey, having been correctly executed in accordance with the requirements of law and the regulations of this Bureau, is hereby accepted.

For the Director

John P. Lee
Chief Cadastral Surveyor for Wyoming

J.T.E./J.E.J.

1799 B

OFFICIALLY FILED: November 17, 2006

Click Here for Field Notes

ORIGINAL

Accs. No. 6502

TOWNSHIP 51 NORTH, RANGE 79 WEST, OF THE 6th PRINCIPAL MERIDIAN, WYOMING.

DEPENDENT RESURVEY

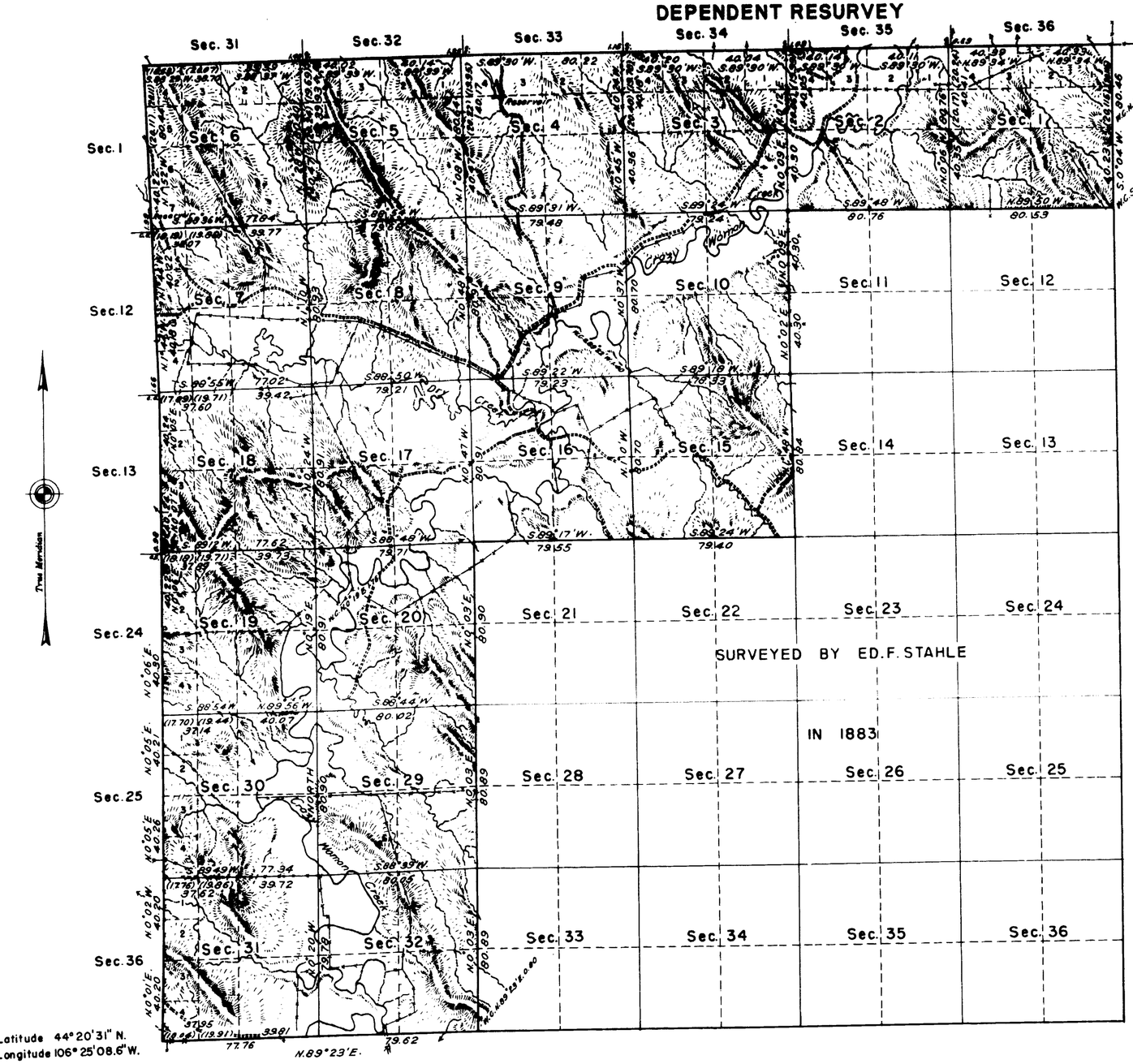

SURVEYED BY ED. F. STAHLE

IN 1883

Latitude 44° 20' 31" N.
Longitude 106° 25' 08.6" W.

This plat represents a retracement and reestablishment of portions of township boundary and subdivisional lines designed to restore all corners in their original locations according to the best available evidence. The lottings and areas are as shown on the plat approved November 30, 1883.

Area Resurveyed: 12,702.87 Acres

10 5 0 10 20 40 80
Scale in chains.

Portions of the east, west, and north boundaries and subdivisional lines resurveyed by Ranney Y. Lyman May 15 to September 30, 1948 under special instructions for Group 209, dated April 5, 1946.

UNITED STATES DEPARTMENT OF THE INTERIOR
BUREAU OF LAND MANAGEMENT
Washington, D. C., April 21, 1950

This plat is strictly conformable to the approved field notes, and the survey, having been correctly executed in accordance with the requirements of law and the regulations of this Bureau, is hereby accepted.

For the Director

William H. Richards

Chief, Branch of Surveys

RECEIVED MAY 18 1951

R.L.C.
E.S.H.

Filed in Survey Office May 18, 1951

51 - 79

1799-A

(23)

Click Here for Field Notes

2601

83

TOWNSHIP No. 51 NORTH. RANGE No. 79 WEST of the 6th Principal MERIDIAN.

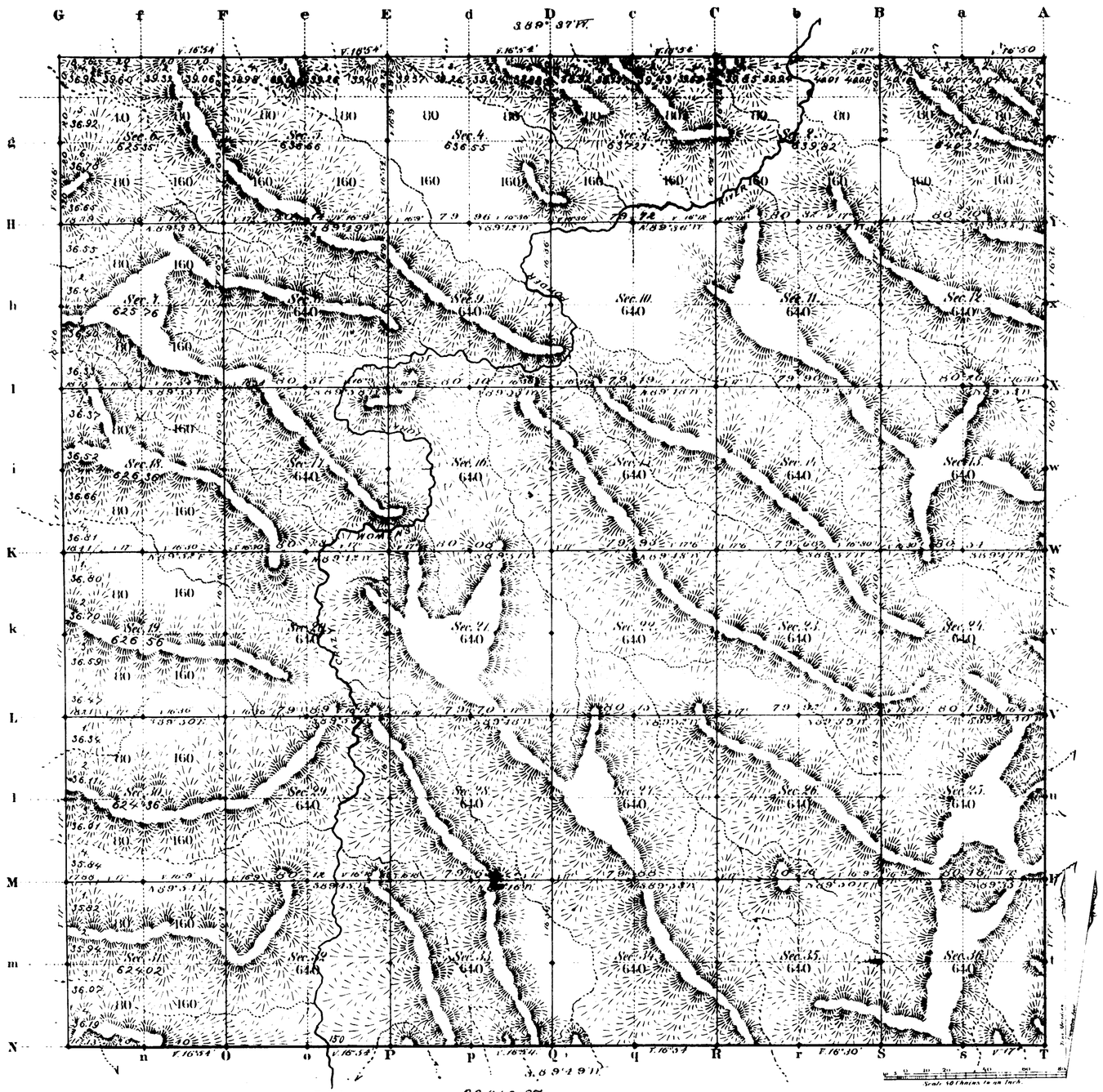

Total number of Acres 22,942.87

Surveys Designated	By Whom Surveyed	Date of Contract	Amount of Surveys Mlls	Chs	Lks	When Surveyed	Magnetic Declination
Township lines	Ed F Stahle	Sept 21 1880	23	76	69	Aug 9, 11, 13 1883	16° 56' E.
Subdivisions	Ed F Stahle	Sept 21 1880	39	70	80	Sept 6 15 1883	16° 54' E.
Connections							

The above Map of Township No. 51 North Range No. 79 West of the Sixth Principal Meridian Wyoming Territory is strictly conformable to the field notes of the survey thereof on file in this Office, which have been examined and approved

Surveyor Generals Office,
Cheyenne Wyoming
November 30th 1883

Edwd. C. Dawes
Dep. Surv. Gen.

1799

A. Grant & Co. St. Louis Mo.

51 - 79

(23)

Indexed

2643

Click Here for Field Notes

(69)

EXTERIOR LINES.

Magnetic Variation East. Scale 3 miles to 1 inch

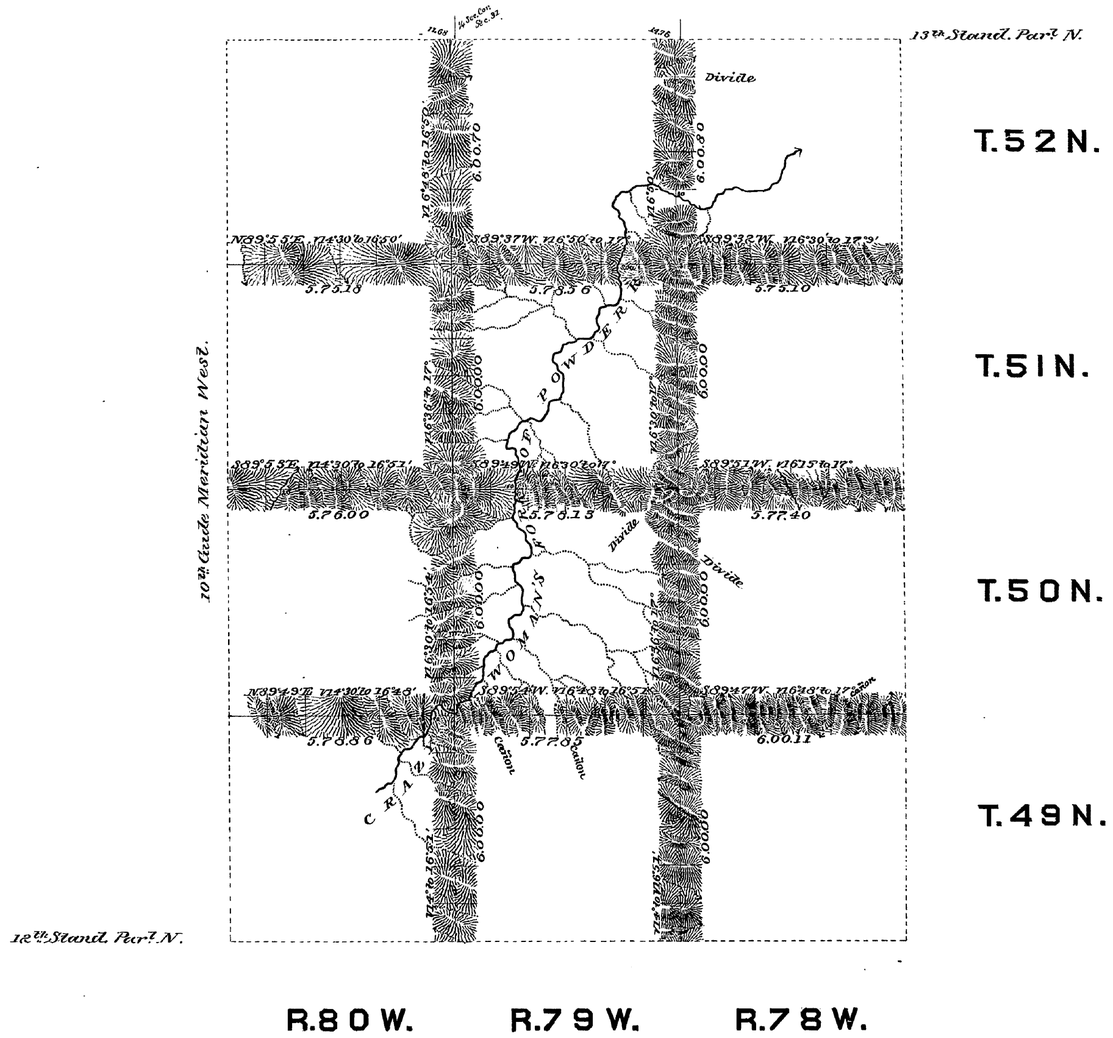

Surveys Designated	By Whom Surveyed	Date of Contract	Amount of Surveys Mls	Chs	Lks	When Surveyed
Exterior lines	Ed. F. Stahle	Sept. 21st 1880	101	58	69	July 30-Aug 15th 1883
Connections	" "	" " "		26	44	" " "

I hereby certify that the above diagram of the Exterior lines of Townships 49, 50, 51 & 52 North, Ranges 78, 79 & 80 West of the 6th Principal Meridian, Wyoming Territory, is strictly conformable to the field notes of the survey thereof on file in this Office which have been examined and approved.

Surveyor General's Office
Cheyenne Wyoming
November 30th 1883

Edw. C. David Sur. Gen.l

1816