Click Here for Field Notes

Acces. 6562

ORIGINAL

TOWNSHIP 52 NORTH, RANGE 78 WEST OF THE SIXTH PRINCIPAL MERIDIAN, WYOMING

DEPENDENT RESURVEY

RECEIVED
JAN 4 1954
Bureau of Land Management
Land & Survey Office
Cheyenne, Wyoming

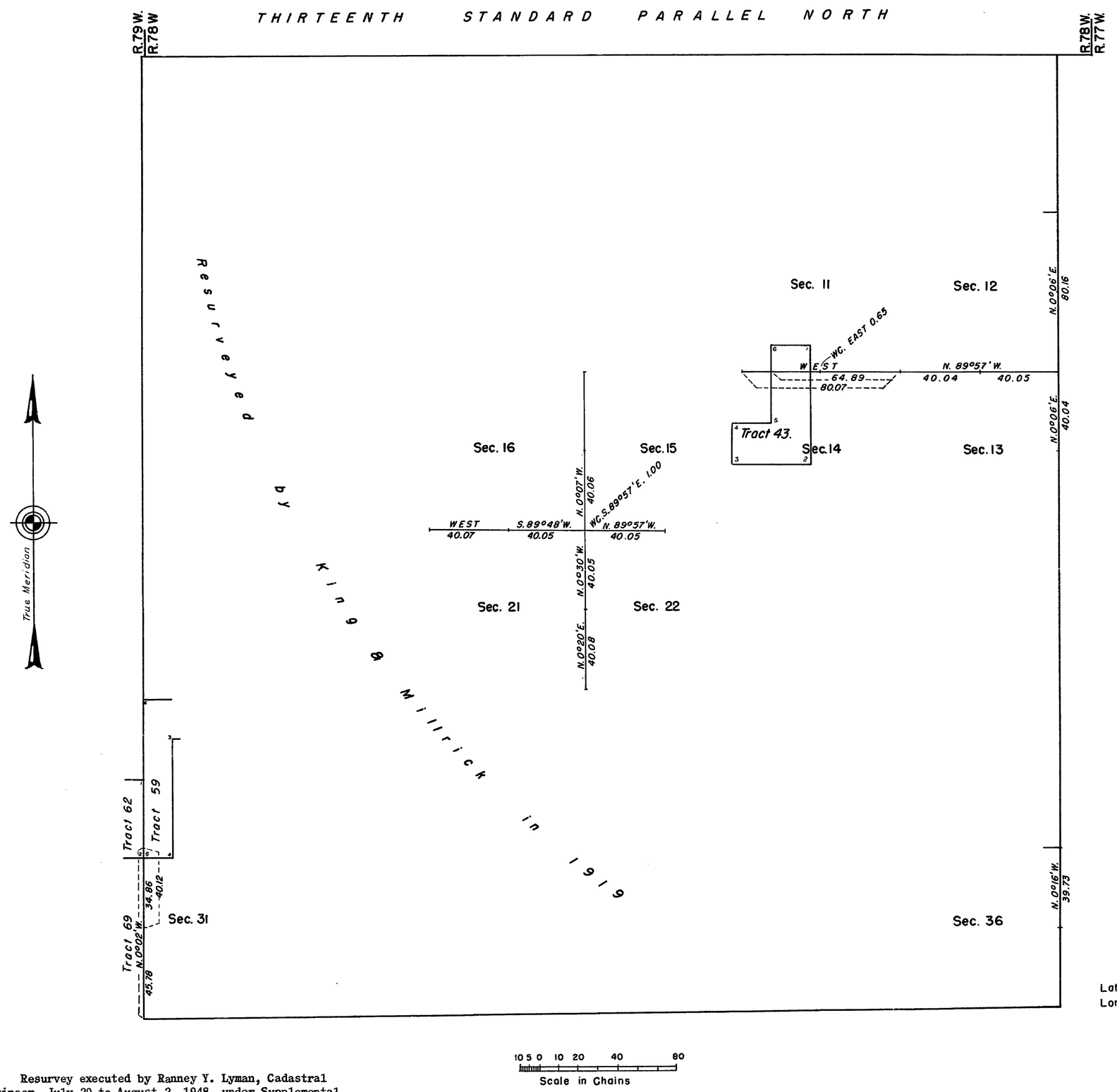

This plat represents a retracement and reestablishment of portions of the township boundaries and portions of the subdivisional lines, designed to restore the corners in their original locations according to the best available evidence. The lottings and areas are as shown on the plats approved April 15, 1921, June 15, 1927 and June 21, 1928.

UNITED STATES
DEPARTMENT OF THE INTERIOR
BUREAU OF LAND MANAGEMENT
Washington, D. C., September 30, 1953

This plat is strictly conformable to the approved field notes, and the survey, having been correctly executed in accordance with the requirements of law and the regulations of this Bureau, is hereby accepted.

For the Director

Earl G. Harrington

Chief, Division of
Cadastral Engineering

Latitude 44° 25' 53" N.
Longitude 106° 10' 50" W.

Resurvey executed by Ranney Y. Lyman, Cadastral Engineer, July 29 to August 2, 1948, under Supplemental Special Instructions for Group 209 Wyoming, dated April 5, 1946.

49680

1792-G

52-78

SUPPLEMENTAL PLAT OF SECTION 6

TOWNSHIP No. 52 NORTH, RANGE No. 78 WEST OF THE SIXTH PRINCIPAL MERIDIAN, WYOMING

Scale: 10 Chains to an Inch

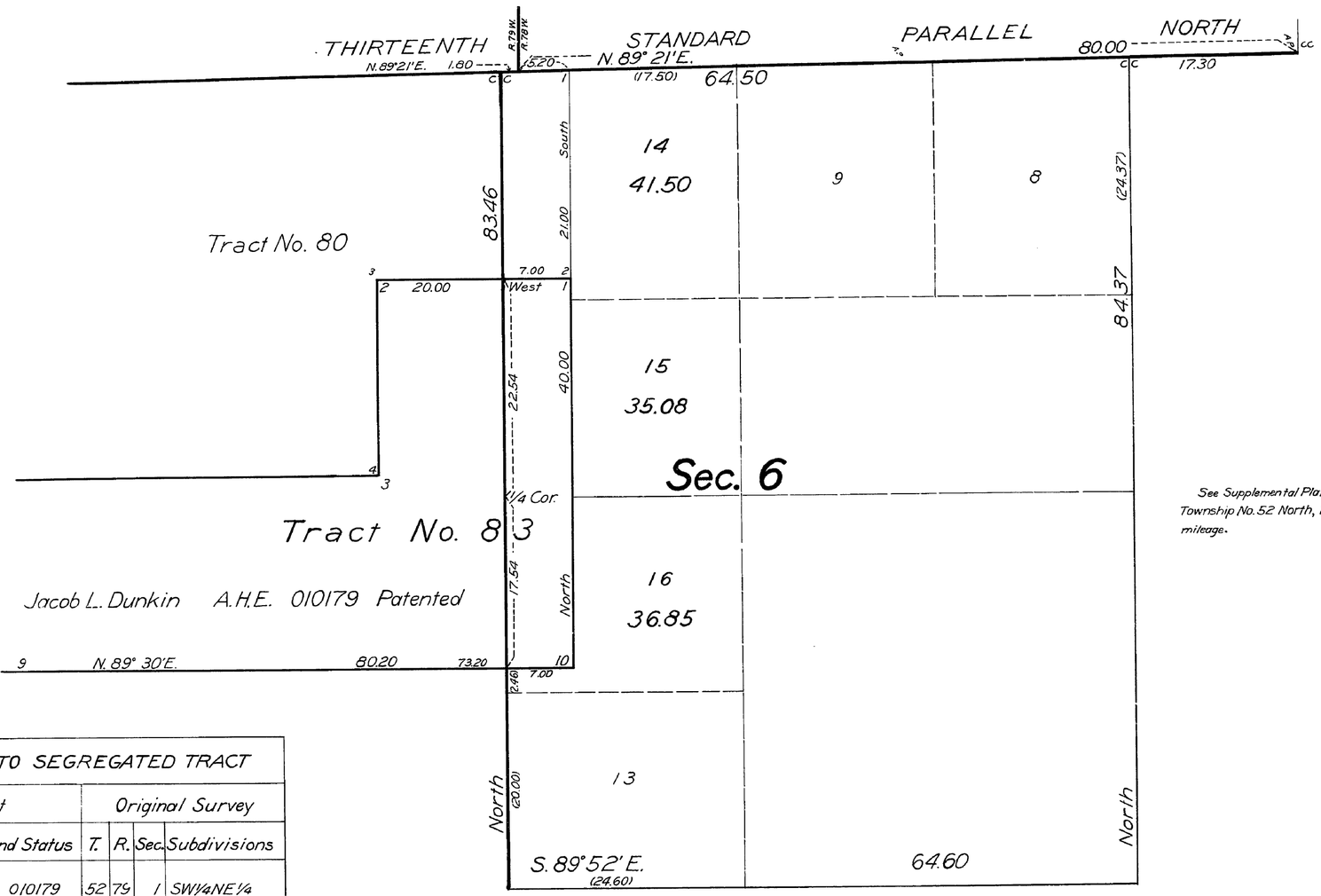

See Supplemental Plat Sections 1, 2, 3 and 11 Resurvey Township No. 52 North, Range No. 79 West for table of mileage.

INDEX TO SEGREGATED TRACT					
Tract		Original Survey			
No.	Entry and Status	T.	R.	Sec.	Subdivisions
83	Buffalo 010179	52	79	1	SW¼NE¼
	A.H.E.	"	"	1	N½SW¼
	Jacob L. Dunkin	"	"	1	NW¼SE¼
	Patented	"	"	2	S½NE¼
		"	"	2	SE¼NW¼
		"	"	2	NE¼SE¼

Tract No. 83 surveyed in 1928 by Marvin J. Lytle under Group 101

Office of U. S. Supervisor of Surveys

Denver, Colorado, June 21, 1928.

This Supplemental Plat of Sections 6, Resurvey Township No. 52 North, Range No. 78 West of the Sixth Principal Meridian, Wyoming, is strictly conformable to the field notes of the survey thereof, which have been examined and approved

Marvin J. Johnson
U. S. Supervisor of Surveys

DEPARTMENT OF THE INTERIOR
GENERAL LAND OFFICE

Washington, D.C., October 8, 1928

The survey represented by this plat having been correctly executed in accordance with the requirements of law and the regulations of this office, is hereby accepted.

J. C. Barnett
Acting Assistant Commissioner

AMT

Trans. to Buffalo L. O.
Nov. 16, 1928

CWP

1792-F.

52-78

Click Here for Field Notes

2579

SUPPLEMENTAL PLAT Nº 4

RESURVEY TOWNSHIP Nº 52 NORTH., RANGE Nº 78 WEST OF THE SIXTH PRINCIPAL MERIDIAN WYOMING

Scale: 20 chs. to 1 inch.

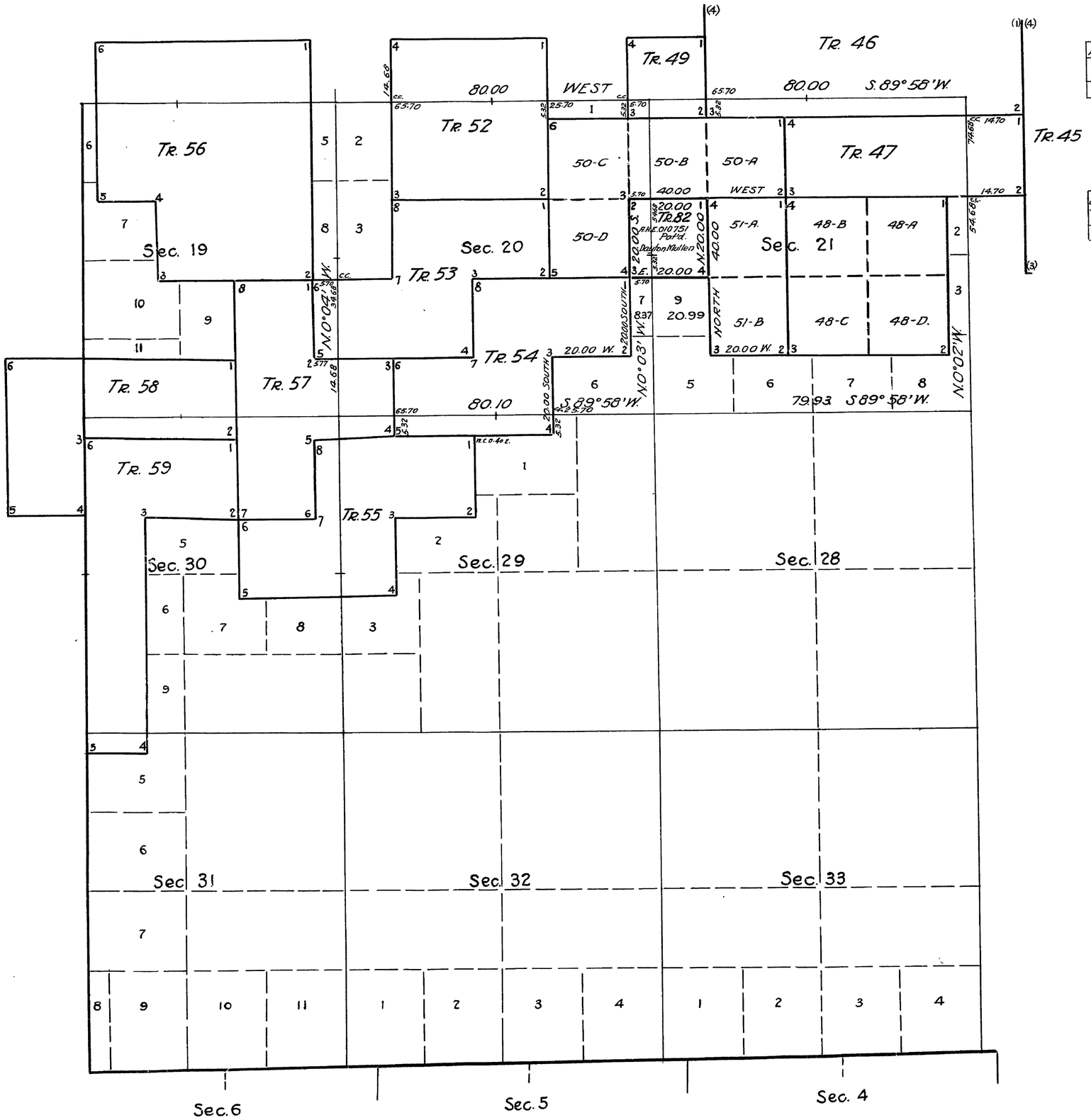

INDEX TO SEGREGATED TRACT

RESURVEY	ORIGINAL SURVEY							
Tract No.	T.	R.	Sec.	Subdivision	Entry Kind	Entry No.	Status in Land Office	Entryman.
82	52	78	20	SE4NE4	A.H.E.	010751	Pat'd	Dayton Mullen

TABLE OF MILEAGE

Surs designated	By whom sur'd	Group No	Group Date	Mileage	Date of survey.
Tr. 82	M. J. Lytle	95	Jan 14, 1927	1-00-00	May 20, 1927
Connection	"	"	"	5-32	"

This Supplemental Plat No. 4, Resurvey of Township No. 52 North, Range No. 78 West, Sixth Principal Meridian, Wyoming, approved April 15, 1921 is prepared from office records and field notes of surveys by M. J. Lytle in Group 95-Wyo. for the purpose of showing the segregation of Tract 82 in Secs. 20 and 21, and fractional lots created thereby, and is hereby approved.

Office of U.S. Supervisor of Surveys
Denver, Colorado June 15, 1927.

Dwight A. Johnson
U.S. Supervisor of Surveys

DEPARTMENT OF THE INTERIOR
GENERAL LAND OFFICE

Washington, D.C. August 5, 1927

The survey represented by this plat having been correctly executed in accordance with requirements of law and regulations of this office is hereby accepted.

D. K. Smith
Acting Assistant Commissioner.

Note: This plat amends Supp. Pl. No. 2 of Res. app'd Apr. 15, 1921.

1792-E

Permanently Restored 12/1
Feb. 6, 1928 52-78

Click Here for Field Notes

Click Here for Boundary Field Notes

2575

(4-675 a)

ORIGINAL

Accepted November 16, 1921.

Resurvey Township No. 52 North, Range No. 78 West of the Sixth Principal Meridian, Wyoming

In four Sheets

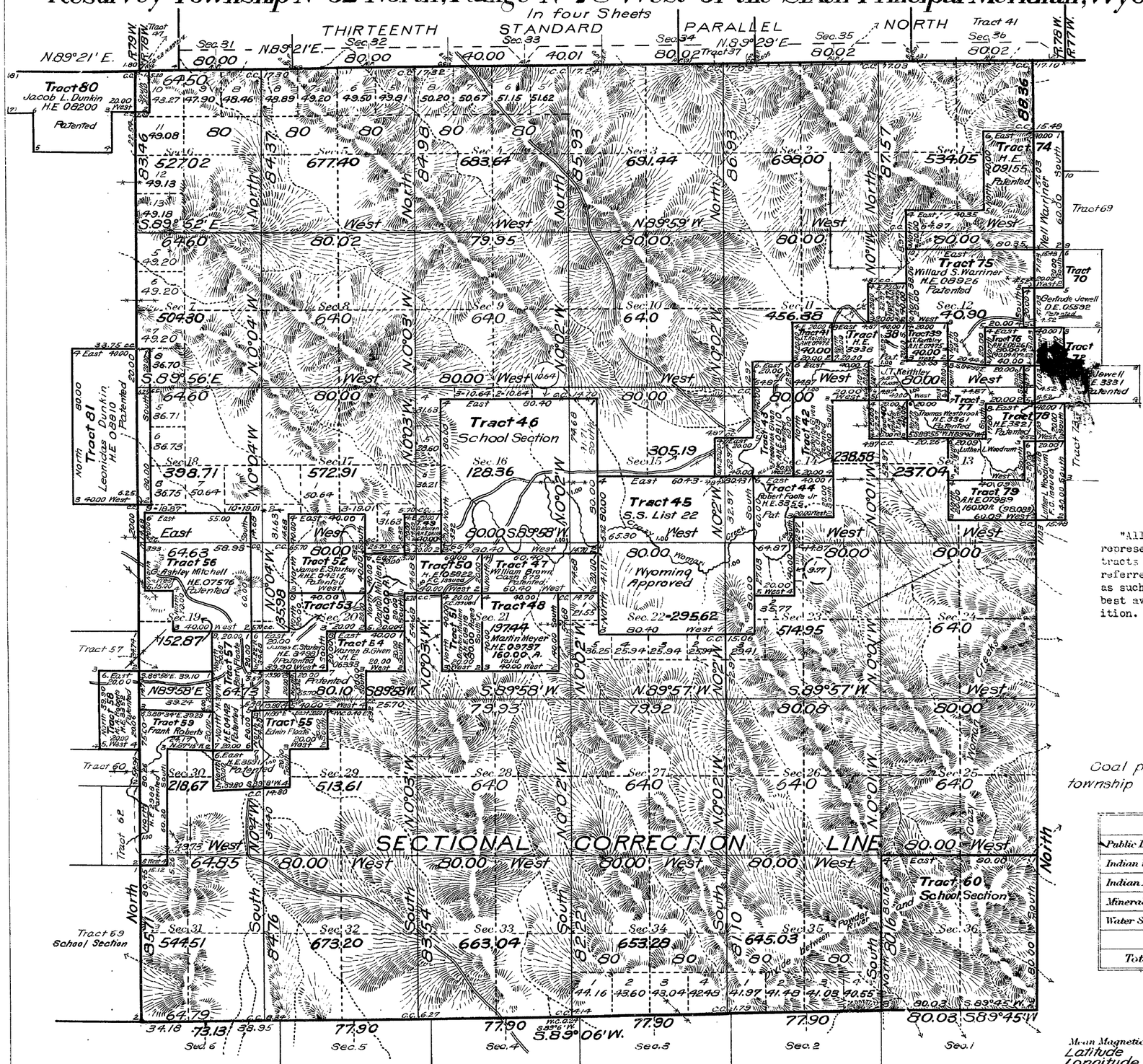

See Supplemental Plats

No. 1 NE¼

No. 2 [illegible]

No. 3

Index to Segregated Tracts

"All tract segregations shown hereon represent the position and form of said tracts under the original description as referred to in the original survey, located as such on the ground according to the best available evidence of their true position.

Coal probably underlies the whole township

Areas in Acres	
Public Land	
Indian Reservation	
Indian Allotments	
Mineral Claims	
Water Surface	
Total Area	

TRUE MERIDIAN

0 10 20 40 80

Scale 40 Chains to an inch

Mean Magnetic Declination
Latitude 44°26' N
Longitude 106°10' W.

Surveys Designated	By Whom Surveyed	Group No.	Group Date	Amount of Surveys Mls.	chs.	lks.	When Surveyed Begun	Completed
Resurvey Subdivisions	King and Millrick	45	July 6, 1918	59	44	97	Sept. 25, 1919	Oct. 27, 1919
Connections	" " "	"	" " "	6	36	09	" "	" "
Segregated Tracts	" " "	"	" " "	52	72	00	" "	" "
Resurvey East Bdy.	" " "	"	" " "	6	08	36	July 7, 1919	July 8, 1919
Resurvey South Bdy	" " "	"	" " "	5	64	76	Sept. 27, 1919	Oct. 8, 1919
Resurvey West Bdy	" " "	"	" " "	6	09	17	Oct. 1, 1919	Oct. 31, 1919
Resurvey 13th St. Par. N	King and O'Brien	"	" " "	5	64	77	May 14, 1919	July 17, 1919

The above map of Resurvey Township No. 52 North Range No. 78 West of the Sixth Principal Meridian Wyoming is strictly conformable to the field notes of the survey thereof on file in this office, which have been examined and approved.

U. S. Surveyor General's Office.
Cheyenne, Wyoming April 15, 1921

Charles L. Decker
Surveyor General.

A.L.R.

BMT

1792-A

Plans to Buffalo Jan. 10, 1922

52-78

2576

ORIGINAL

Accepted November 16, 1921.

Group 45.

Supplemental Plat Nº1

Resurvey NE¼ Township Nº 52 North, Range Nº 78 West of the Sixth Principal Meridian Wyoming

Scale: 20 Chains to 1 Inch

Sec's 1,2,3,10,11,12,13,14,15

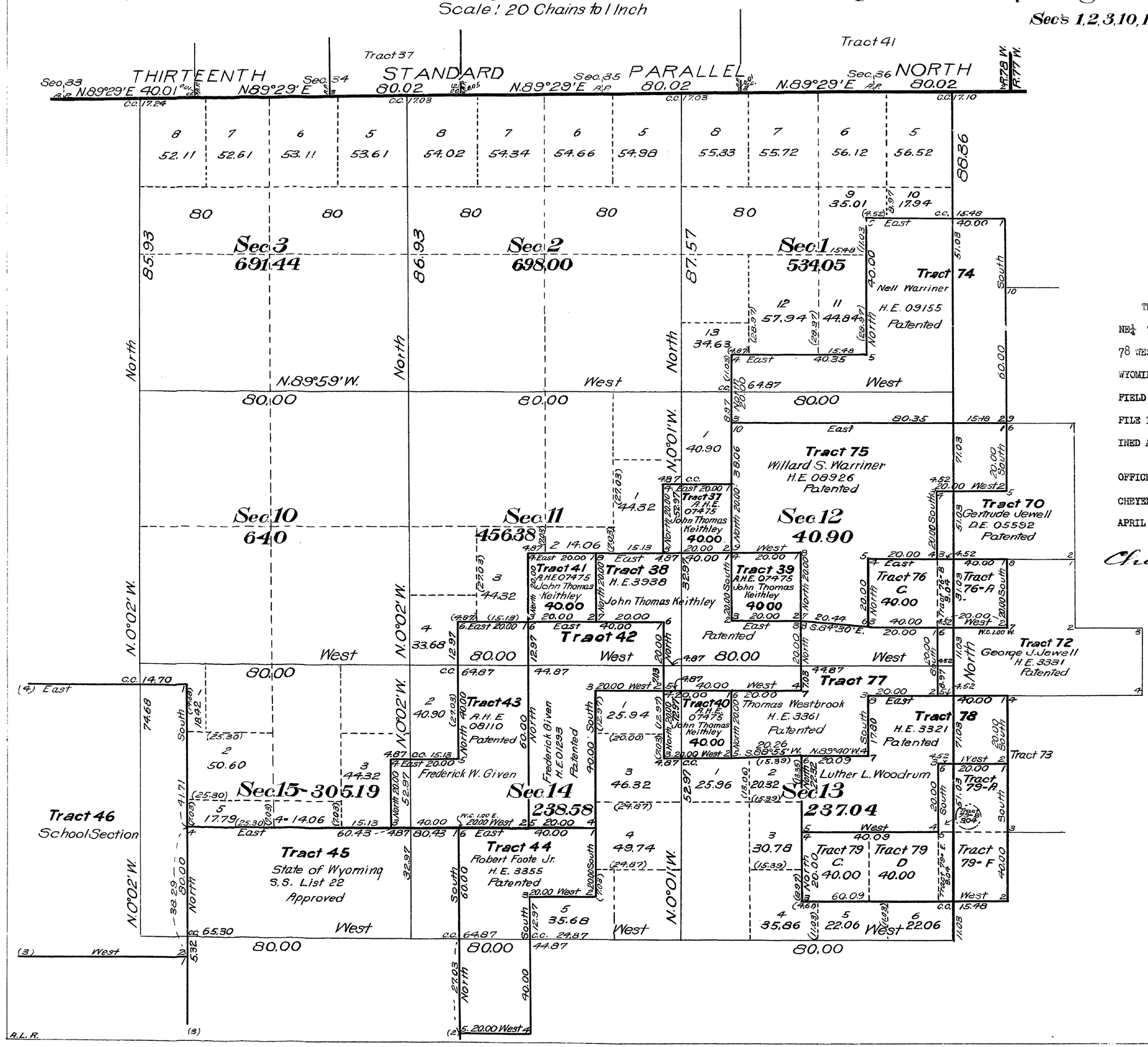

THIS SUPPLEMENTAL PLAT OF RESURVEY NE¼ TOWNSHIP NO. 52 NORTH, RANGE NO. 78 WEST, OF THE SIXTH PRINCIPAL MERIDIAN, WYOMING, IS STRICTLY CONFORMABLE TO THE FIELD NOTES OF THE RESURVEY THEREOF, ON FILE IN THIS OFFICE, WHICH HAVE BEEN EXAMINED AND APPROVED.

OFFICE OF U. S. SURVEYOR GENERAL,

CHEYENNE, WYOMING.

APRIL 15, 1921.

Charles L. Decker

Surveyor General.

1792-B

Diana L. Buffalo Jan. 10, 1922

52-78

ORIGINAL
Accepted November 16, 1921.

Group 45.

Supplemental Plat No 2

Resurvey SW¼ Township No 52 North, Range No 78 West of the Sixth Principal Meridian, Wyoming

Scale 1 20 Chains to 1 Inch

Sec's. 19, 20, 21, 28, 29, 30, 31, 32, 33

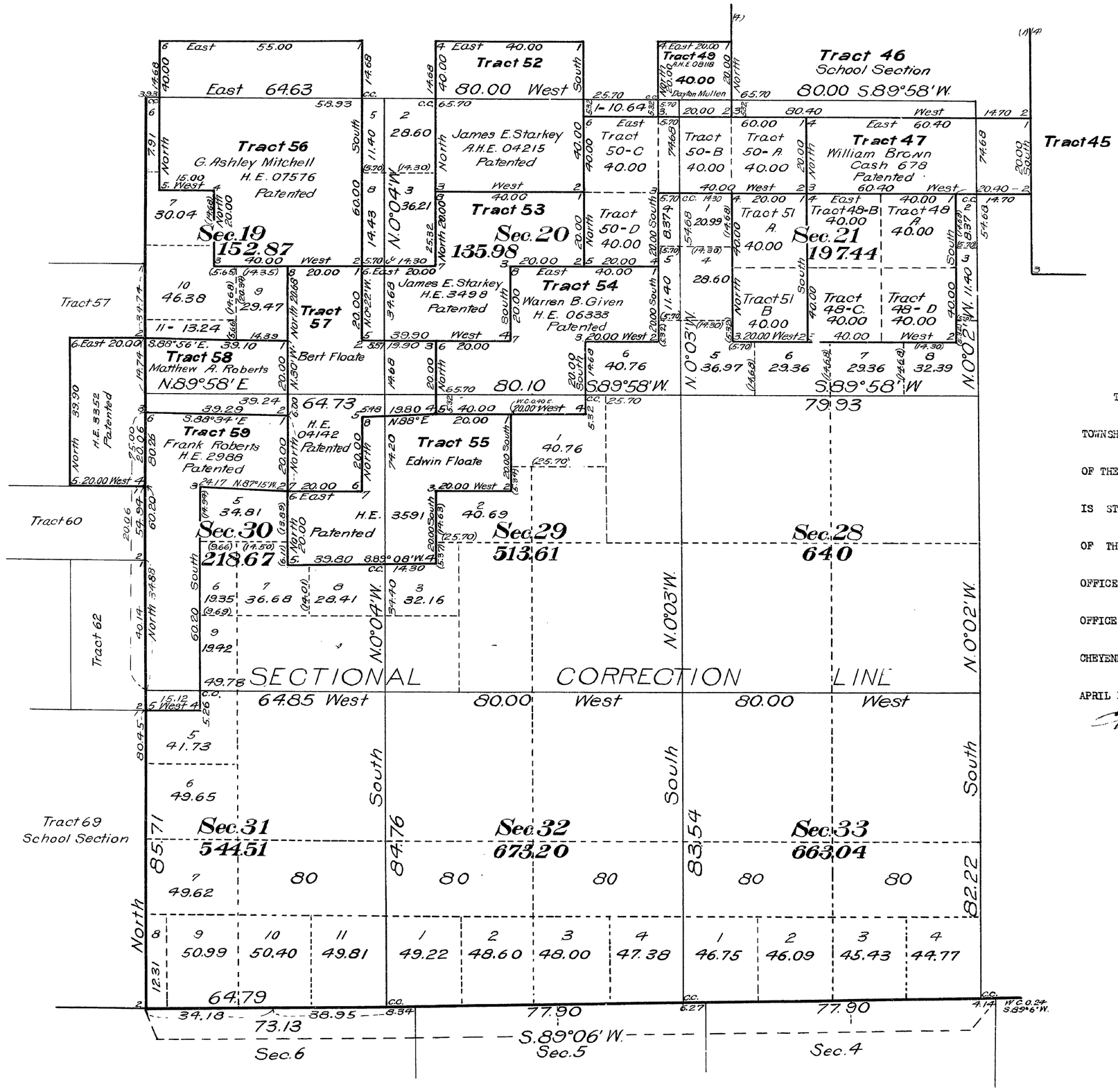

THIS SUPPLEMENTAL PLAT OF RESURVEY SW¼ TOWNSHIP NO. 52 NORTH, RANGE NO. 78 WEST, OF THE SIXTH PRINCIPAL MERIDIAN, WYOMING, IS STRICTLY CONFORMABLE TO THE FIELD NOTES OF THE RESURVEY THEREOF, ON FILE IN THIS OFFICE, WHICH HAVE BEEN EXAMINED AND APPROVED.

OFFICE OF U. S. SURVEYOR GENERAL,
CHEYENNE, WYOMING,
APRIL 15, 1921.

Charles L. Decker
Surveyor General.

A.L.R.

AMT

1792-C

Frank L. Buffalo
Jan 10, 1922

52 - 78

2578

ORIGINAL
Accepted November 16, 1921.

Supplemental Plat No 3
Group 45.

Index to Segregated Tracts

Resurvey Township No 52 North, Range No 78 West of the Sixth Principal Meridian, Wyoming

Group No 45

Resurvey Tract Number	Original Survey T.	R.	Sec.	Subdivisions	Entry Kind	Entry Number	Status in Land Office	Entryman
37	52	78	11	SE¼ NE¼	A.H.E.	07475	Valid	John Thomas Keithley
38	"	"	11	N½ SE¼, SE¼ SE¼				
	"	"	12	SW¼ SW¼,	H.E.	3938	Patented	John Thomas Keithley
39	"	"	12	NW¼ SW¼	A.H.E.	07475	Valid	John Thomas Keithley
40	"	"	14	NE¼ NE¼	A.H.E.	07475	Valid	John Thomas Keithley
41	"	"	11	NE¼ SW¼	A.H.E.	07475	Valid	John Thomas Keithley
42	"	"	11	SW¼ SE¼, SE¼ SW¼				
	"	"	14	E½ NW¼	H.E.	01283	Patented	Frederick Given
43	"	"	11	SW¼ SW¼				
	"	"	14	W½ NW¼				
	"	"	15	SE¼ NE¼	A.H.E.	08110	Patented	Frederick W. Given
44	"	"	14	NE¼ SW¼, W½ SW¼				
	"	"	23	NW¼ NW¼	H.E.	3355	Patented	Robert Foote Jr.
45	"	"	15	S½				
	"	"	22	N½	S.S.	List 22	Approved	Wyoming
46	"	"	16	All	S.S.		Grant	Wyoming
47	"	"	21	N½ NE¼, NE¼ NW¼	Cash	678	Patented	William Brown
48	"	"	21	SW¼ NE¼, SE¼ NW¼				
	"	"	21	NE¼ SW¼, NW¼ SE¼	H.E.	09737	Valid	Martin Meyer
49	"	"	17	SE¼ SE¼	A.H.E.	08118	F.C. Issued	Dayton Mullen
50	"	"	20	N½ NE¼, SW¼ NE¼				
	"	"	21	NW¼ NW¼	H.E.	05822	F.C. Issued	Dayton Mullen
51	"	"	21	SW¼ NW¼, NW¼ SW¼	A.H.E.	08118	F.C. Issued	Dayton Mullen
52	"	"	17	S½ SW¼				
	"	"	20	N½ NW¼	A.H.E.	04215	Patented	James E. Starkey

Resurvey Tract Number	Original Survey T.	R.	Sec.	Subdivisions	Entry Kind	Entry Number	Status in Land Office	Entryman
53	52	78	19	NE¼ SE¼				
	"	"	20	S½ NW¼, NW¼ SW¼	H.E.	3498	Patented	James E. Starkey
54	"	"	20	S½ SW¼, NE¼ SW¼, NW¼ SE¼	H.E.	06333	Patented	Warren B. Given
55	"	"	29	NW¼ NW¼				
	"	"	30	NE¼ NE¼, S½ NE¼	H.E.	3591	Patented	Edwin Floate
56	"	"	18	Lot 4, SW¼ SE¼, SE¼ SW¼				
	"	"	19	W½ NE¼, E½ NW¼, Lot 1	H.E.	07576	Patented	G. Ashley Mitchell
57	"	"	19	S½ SE¼, NW¼ SE¼				
	"	"	30	NW¼ NE¼	H.E.	04142	Patented	Bert Floate
58	"	"	19	Lot 4, SE¼ SW¼				
	52	79	24	SE¼ SE¼				
	"	"	25	NE¼ NE¼	H.E.	3352	Patented	Matthew A. Roberts
59	52	78	30	Lots 1, 2, 3, 4, NE¼ NW¼	H.E.	2988	Patented	Frank Roberts
60	"	"	36	All	S.S.		Grant	Wyoming
70	52	77	7	Lots 1, 2				
	52	78	12	SE¼ NE¼	D.E.	05592	Patented	Gertrude Jewell
72	52	77	7	Lots 3, 4, SE¼ SW¼				
	52	78	12	SE¼ SE¼	H.E.	3331	Patented	George J. Jewell
74	"	"	1	SE¼, S½ SW¼, S½ NE¼	H.E.	09155	Patented	Nell Warriner
75	"	"	12	NW¼, NE¼ SW¼, N½ NE¼, SW¼ NE¼	H.E.	08926	Patented	Willard S. Warriner
76	"	"	12	N½ SE¼	A.H.E.	08261	Valid	George J. Jewell
77	"	"	12	SW¼ SE¼, SE¼ SW¼				
	"	"	13	N½ NW¼	H.E.	3361	Patented	Thomas Westbrook
78	"	"	13	N½ NE¼, SW¼ NE¼, SE¼ NW¼	H.E.	3321	Patented	Luther L. Woodrum
79	"	"	13	SE¼ NE¼, NE¼ SW¼, N½ SE¼	A.H.E.	07989	F.C. Issued	Luther L. Woodrum
80	52	79	1	Lots 2, 3, 4, S½ NW¼				
			2	Lots 1, 2, 3	H.E.	08200	Patented	Jacob L. Dunkin
81			12	SE¼ SW¼, SW¼ SE¼				
			13	E½ NW¼, W½ NE¼, NE¼ SW¼, NW¼ SE¼	H.E.	08810	Patented	Leonidas Dunkin

THIS INDEX DIAGRAM OF SEGREGATED TRACTS IS A PART OF THE OFFICIAL PLAT OF THE RESURVEY OF TOWNSHIP NO. 52 NORTH, RANGE NO. 78 WEST, OF THE SIXTH PRINCIPAL MERIDIAN, AND IS HEREBY APPROVED.

OFFICE OF U. S. SURVEYOR GENERAL,

CHEYENNE, WYOMING, APRIL 15, 1921.

Charles L. Decker
Surveyor General.

A.L.R. A.M.T.

1792-D

Chas. L. Duffalo
Jan. 5, 1922

52-78

Click Here for Field Notes

(23)

2574

88

TOWNSHIP No. 52 NORTH. RANGE No. 78 WEST of the 6TH Principal MERIDIAN.

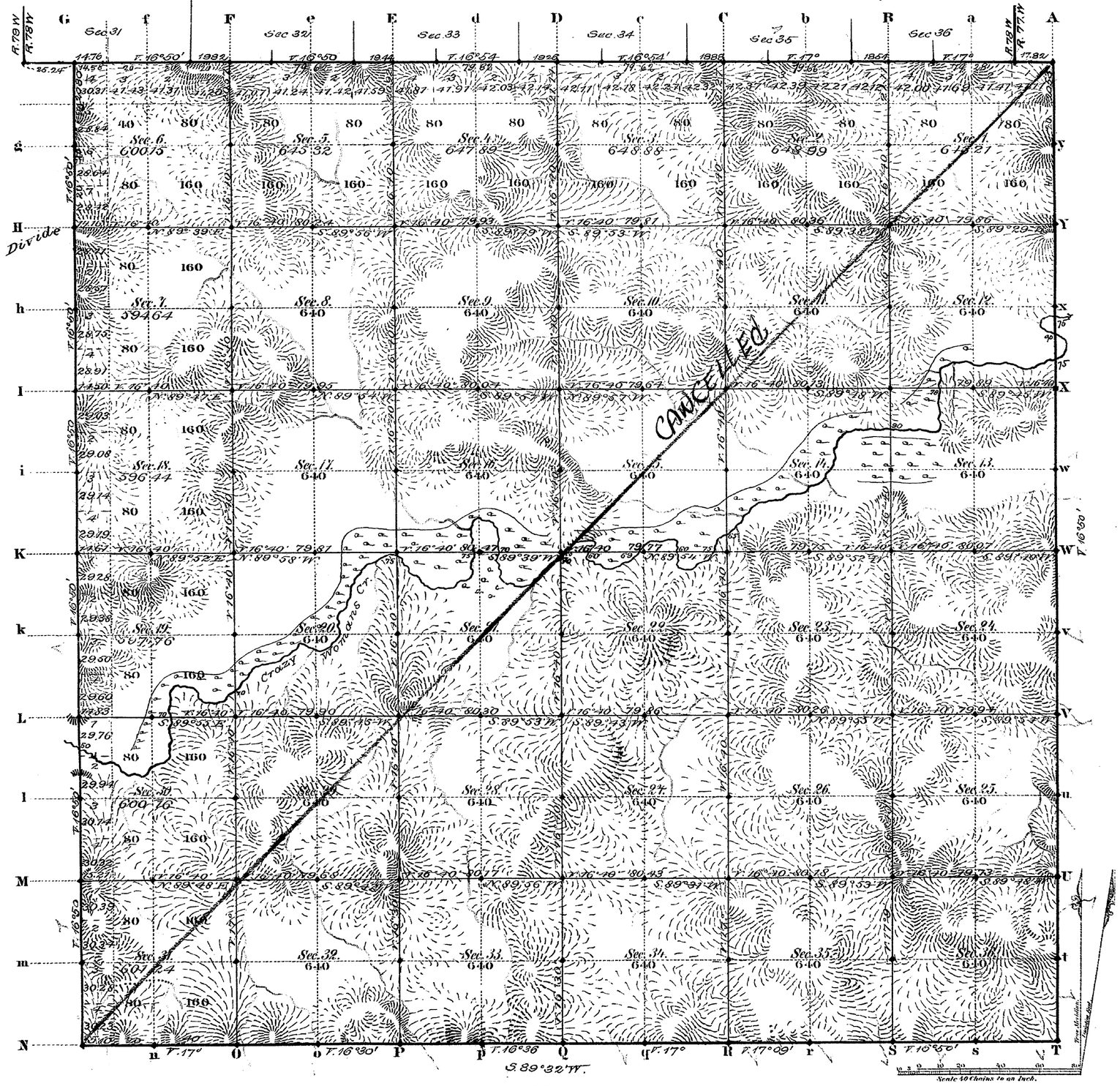

Total number of Acres 22,826.68

Surveys Designated	By Whom Surveyed	Date of Contract	Amount of Surveys Mls	Chs	Lks	When Surveyed	Magnetic Declination
S.V.W. Township lines	E. F. Stable	Sept. 21. 1880	11	75	90	Aug. 2. 3. 1883	16°50' East
Subdivisions	" "	" "	59	58	49	Sept. 28 - Oct. 3. 1883	16°40' " "
Connections	" "	" "	1	15	94	" " "	
13 Stand. P.N.	" "	" "	5	72	58	May 23. 1883	
E. township l.	" "	July 12. 1882	6	00	53	March 28. 1883	

The above Map of Township No. 52 North Range No. 78 West of the Sixth Principal Meridian Wyoming Territory is strictly conformable to the field notes of the survey thereof on file in this Office, which have been examined and approved.

Surveyor General's Office,
Cheyenne Wyoming
November 30. 1883

Edw. C. David
Surv. Genl.

A. Gast & Co. St. Louis. Mo.

1792

Case
52-78

(23) Indexed

2643

(2)

EXTERIOR LINES.

Magnetic Variation East. Scale 3 miles to 1 inch

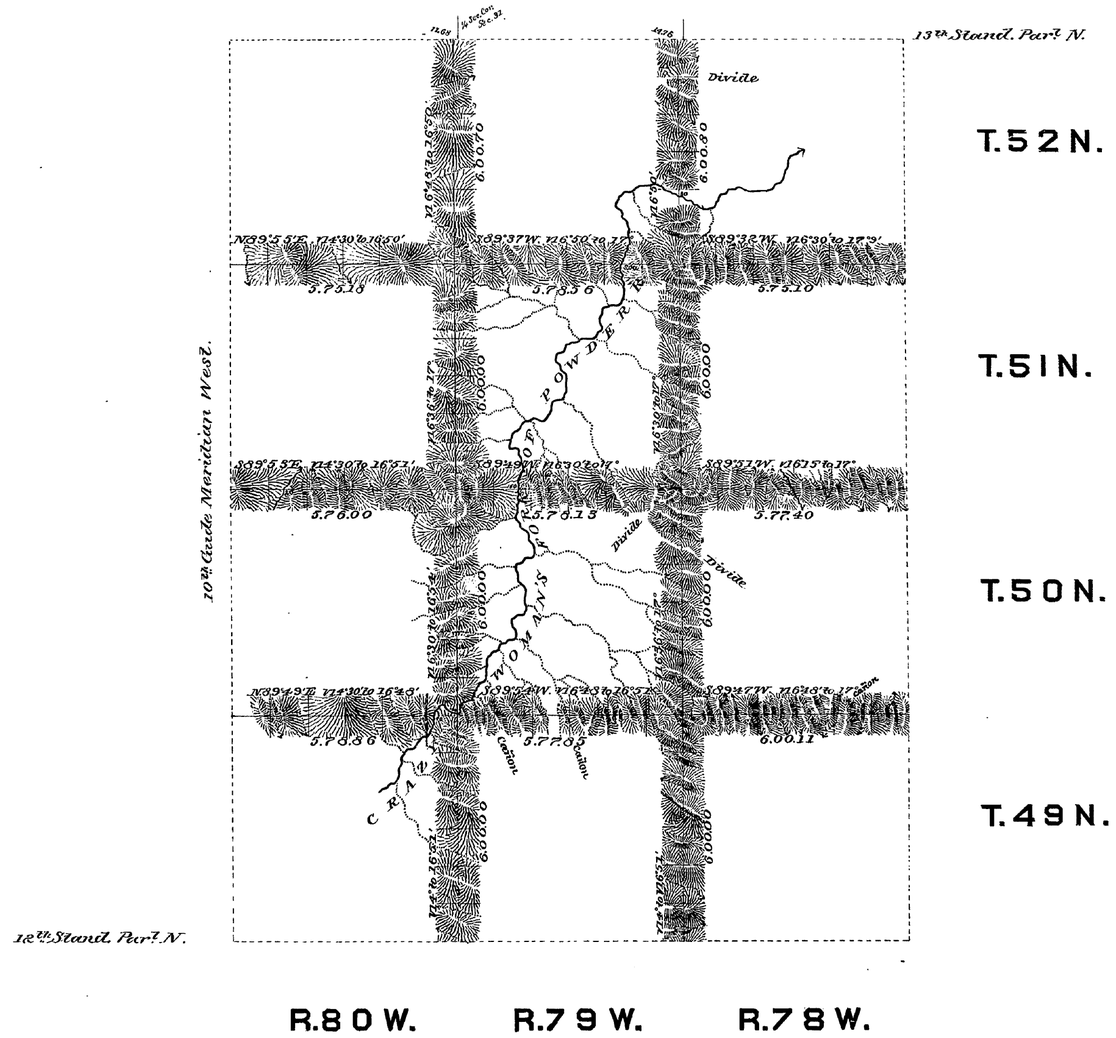

Surveys Designated	By Whom Surveyed	Date of Contract	Amount of Surveys Mls	Chs	Lks	When Surveyed
Exterior lines	Ed. F. Stahle	Sept. 21st 1880	101	58	69	July 30-Aug 15th 1883
Connections	" "	" " "		26	44	" " "

I hereby certify that the above diagram of the Exterior lines of Townships 49, 50, 51 & 52 North, Ranges 78, 79 & 80 West of the 6th Principal Meridian, Wyoming Territory, is strictly conformable to the field notes of the survey thereof on file in this Office which have been examined and approved.

Surveyor General's Office
Cheyenne Wyoming
November 30th 1883

Edw. C. David Sur. Gen.l

1816