Click Here for Field Notes

Accession no 2548

(4-675 a)

Accepted April 28, 1921. **ORIGINAL**

Resurvey Township No 53 North Range No 78 West of the Sixth Principal Meridian Wyoming

In three Sheets

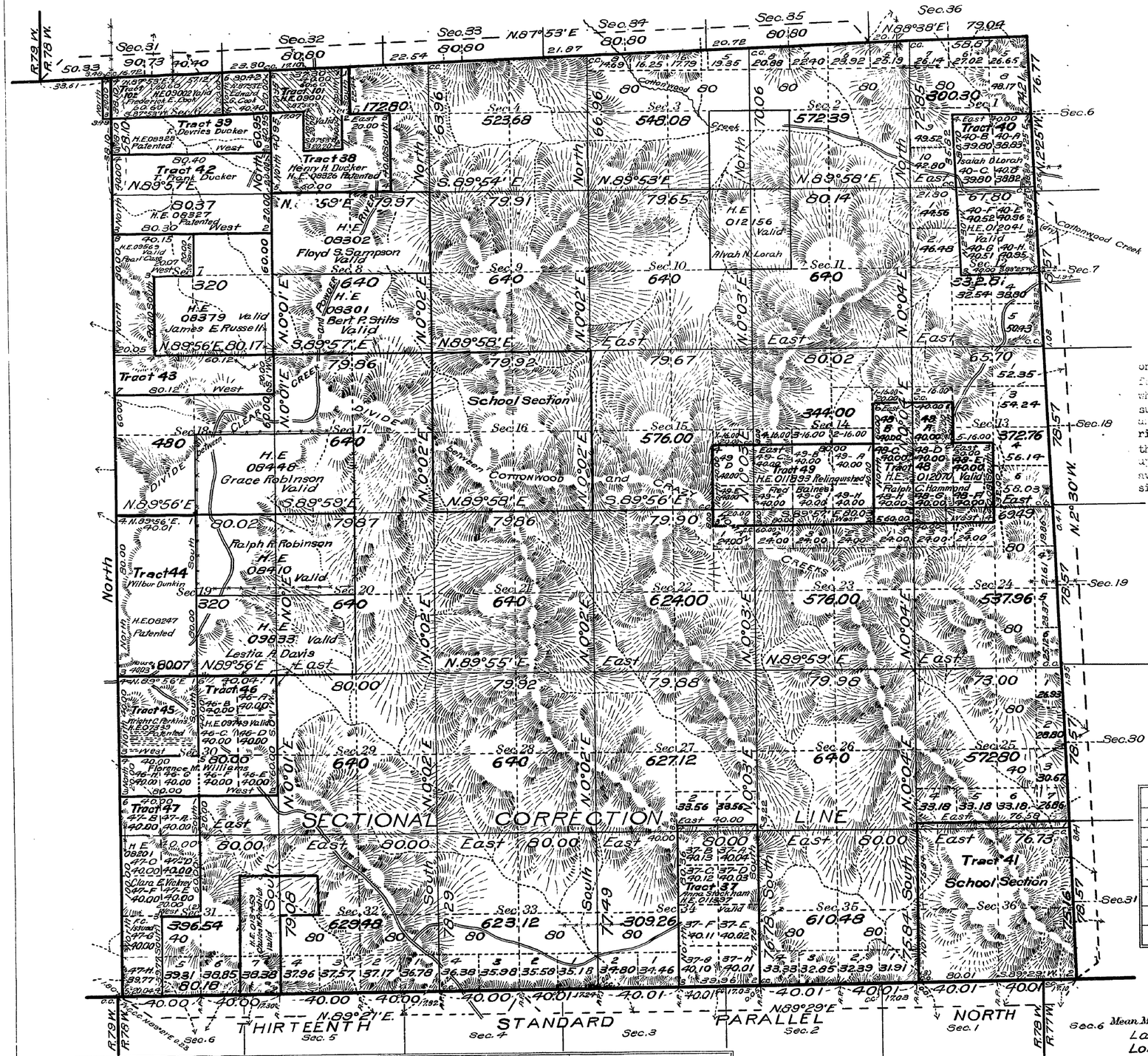

See Supplemental Plats

No. 1 N½

No. 2

Index to Segregated Tracts

All tract segregations shown hereon and all other claims shown to conform to the lines of the resurvey, whether by the original or new legal subdivisions, represent the position and form of said tracts under the original description as referred to the original survey, located as such upon the ground according to the best available evidence of their true position

Indications of coal

Areas in Acres	
Public Land	
Indian Reservation	
Indian Allotments	
Mineral Claims	
Water Surface	
Total Area	

Scale 40 Chains to an inch

Mean Magnetic Declination
Latitude 44°31' N
Longitude 106°10' W.

Surveys Designated	By Whom Surveyed	Group No.	Group Date	Amount of Surveys Mls.	chs.	lks.	When Surveyed Begun	Completed
Resurvey Subdivisions	King and O'Brien	45	July 6, 1918	58	28	19	June 11, 1919	Nov. 5, 1919
Connections	" " "	"	" "	3	37	27	" "	" "
Resurvey North Bdy.	King and O'Brien	"	" "	5	59	36	May 15, 1919	June 21, 1919
Resurvey East Bdy.	" " "	"	" "	5	69	62	June 14, 1919	June 26, 1919
Resurvey West Bdy.	" " "	"	" "	5	58	10	May 16, 1919	May 19, 1919
Resurvey 13th St. Par. N	" " "	"	" "	6	00	07	May 15, 1919	June 14, 1919
Segregated Tracts	King and O'Brien	"	" "	41	00	32	June 11, 1919	Nov. 5, 1919

The above map of Resurvey Township No. 53 North Range No. 78 West of the Sixth Principal Meridian Wyoming is strictly conformable to the field notes of the resurvey thereof on file in this office, which have been examined and approved.

U. S. Surveyor General's Office.
Cheyenne Wyoming October 19, 1920

Charles L. Decker
Surveyor General.

1783-A
1783

53-78

2549

Accepted April 28, 1921. ORIGINAL

Supplemental Plat No 1

Resurvey NW¼ Township No. 53 North, Range No. 78 West of the Sixth Principal Meridian, Wyoming

Scale: 20 Chains to 1 Inch

Sec's 4,5,6,7,8,9,16,17,18

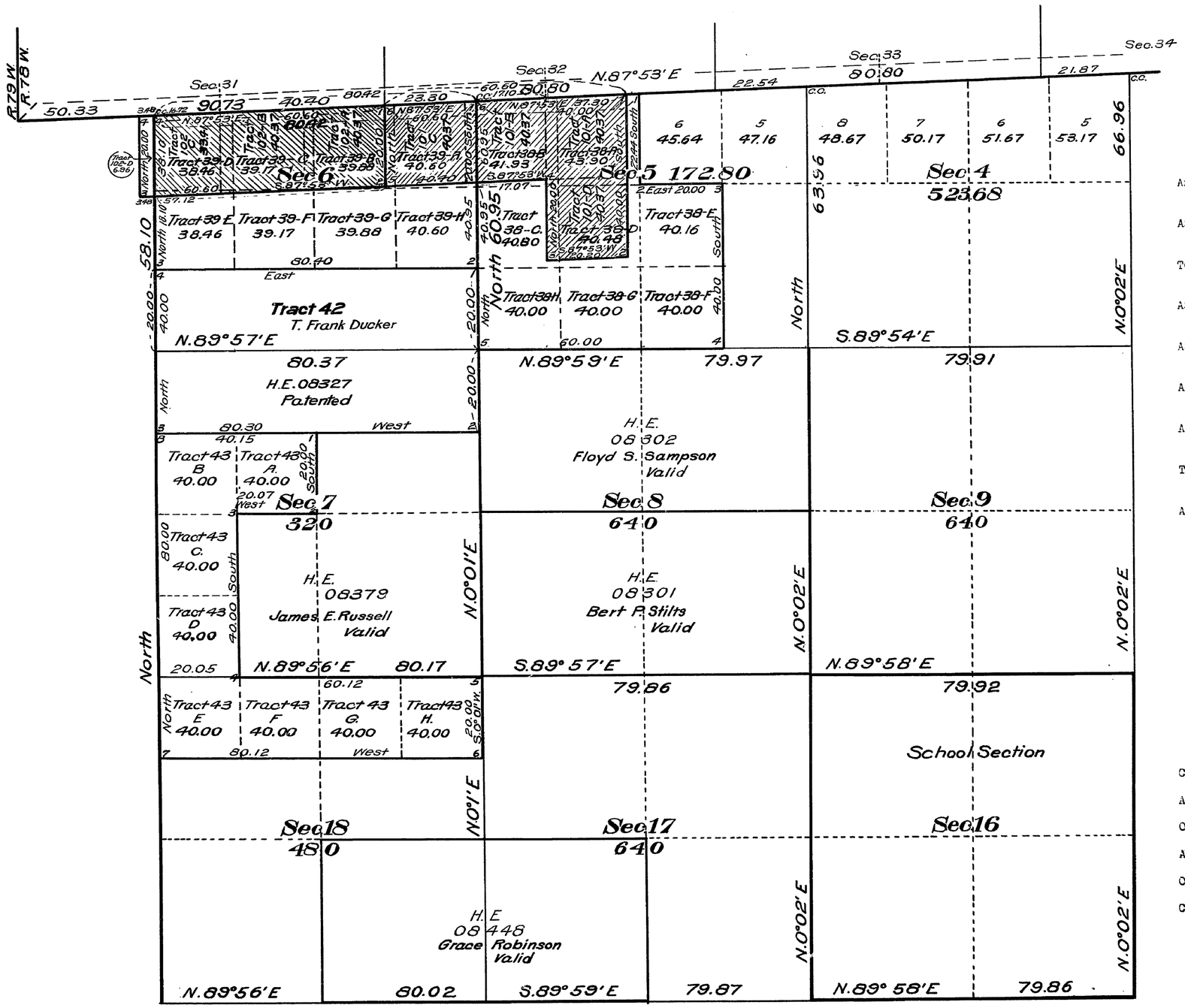

TABLE OF CONFLICTS

Area of conflict of Tract 101 with Tract 38 114.38 Acres

Area of conflict of Tract 101 with Tract 39 46.60 Acres

Total area of conflict of Tract 101 with Tracts 38 and 39 161.48 Acres

Area of Tract 101, exclusive of its conflict with Tracts 38 and 39, 000.00 Acres

Area of Tract 38, exclusive of its conflict with Tract 101, 212.39 Acres

Area of conflict of Tract 102 with Tract 39 114.15 Acres

Area of Tract 102, exclusive of its conflict with Tract 39, 6.96 Acres

Total area of conflict of Tract 39 with Tracts 101 and 102 160.75 Acres

Area of Tract 39, exclusive of its conflict with Tracts 101 and 102, 155.47 Acres

Resurvey

Mark D. King, U.S. Transitman
James C. O'Brien, U.S. Transitman

THIS SUPPLEMENTAL PLAT OF NW¼ TOWNSHIP NO. 53 NORTH, RANGE NO. 78 WEST OF THE SIXTH PRINCIPAL MERIDIAN, WYOMING, IS STRICTLY CONFORMABLE TO THE FIELD NOTES OF THE RESURVEY THEREOF, ON FILE IN THIS OFFICE, WHICH HAVE BEEN EXAMINED AND APPROVED

OFFICE OF U.S. SURVEYOR GENERAL,
CHEYENNE, WYOMING,
October 19, 1920

Charles L. Decker
Surveyor General

A.L.R.

AMT

1783 -B.
1783

53 - 78

2550

Accepted April 28, 1921. **ORIGINAL**

Supplemental Plat No 2

Diagram of Entries

Resurvey Township No 53 North, Range No 78 West of the Sixth Principal Meridian, Wyoming

Group No 45

Index to Segregated Tracts

Resurvey	Original Survey					
Tract Number	Sec.	Subdivisions	Entry Kind	Entry Number	Status in Land Office	Entryman
37	34	E²	H.E.	011397	Valid	Anna Stockham
38	5	SW⅟4, W²SE⅟4, S²NW⅟4	H.E.	08326	Patented	Henry H. Ducker
39	6	Lots 5,6, SE⅟4NW⅟4, NE⅟4SW⅟4, S²NE⅟4, N²SE⅟4	H.E.	08328	Patented	T. Devries Ducker
40	1	SE⅟4				
	12	NE⅟4	H.E.	012041	Valid	Isaiah D. Lorah
41	36	All	School Section		Grant	Wyoming
42	6	Lot 7, SE⅟4SW⅟4, S²SE⅟4				
	7	Lot 1, NE⅟4NW⅟4, N²NE⅟4	H.E.	08327	Patented	T. Frank Ducker
43	7	Lots 2,3,4, SE⅟4NW⅟4				
	18	Lot 1, NE⅟4NW⅟4, N²NE⅟4	H.E.	09569	Valid	Pearl Case
44	19	Lots 1,2,3,4, E²W²	H.E	08247	Patented	Wilbur Dunkin
45	30	Lots 1,2, E² NW⅟4	H.E.	07339	Patented	Wright C. Perkins
46	30	Lot 3, NE⅟4SW⅟4, NE⅟4, N²SE⅟4	H.E	09749	Valid	Florence M. Williams
47	30	Lot 4, SE⅟4SW⅟4				
	31	Lots 1,2,3,4, E²NW⅟4	H.E	08201	F.C. Issued	Clara E. Vickrey
101	5	Lots 2,3,4, SW⅟4NE⅟4	H.E.	09001	Valid	Edward G. Cook
102	6	Lots 1,2,3	H.E.	09002	Valid	Frederick E. Cook
48	13	S²NW⅟4, W²SE⅟4, SW⅟4	H.E.	012070	Valid	Ralph C. Hammond
49	14	S²	H.E.	011893	Relinquished	Fred Baines

Claims Conforming to the Lines of the Resurvey with Changed Description

Description by Resurvey		Description by Original Survey					
Sec.	Subdivisions	Sec.	Subdivisions	Entry Kind	Entry Number	Status in Land Office	Entryman
2	W² SW⅟4						
3	E² SE⅟4						
10	E² NE⅟4	2	SW⅟4				
11	W² NW⅟4	11	NW⅟4	H.E	012156	Valid	Alva N. Lorah
32	SW⅟4NW⅟4	32	SW⅟4NW⅟4				
31	SE⅟4NE⅟4, NE⅟4SE⅟4, Lot 7	31	SE⅟4 NE⅟4, E²SE⅟4	H.E	013459	Valid	Charles W. Friedrich

THIS DIAGRAM OF ENTRIES IS MADE TO ACCOMPANY THE PLAT OF RESURVEY OF TOWNSHIP NO.53 NORTH, RANGE NO.78 WEST OF THE SIXTH PRINCIPAL MERIDIAN, WYOMING, AND IS HEREBY APPROVED

OFFICE OF U.S. SURVEYOR GENERAL,

CHEYENNE, WYOMING
October 19, 1920.

Charles L. Decker
Surveyor General

A.L.R.

AMT

1782-6.

53 - 78

(23)

Click Here for Field Notes

48

2547

TOWNSHIP No. 53 NORTH, RANGE No. 78 WEST of the 6th Principal MERIDIAN.

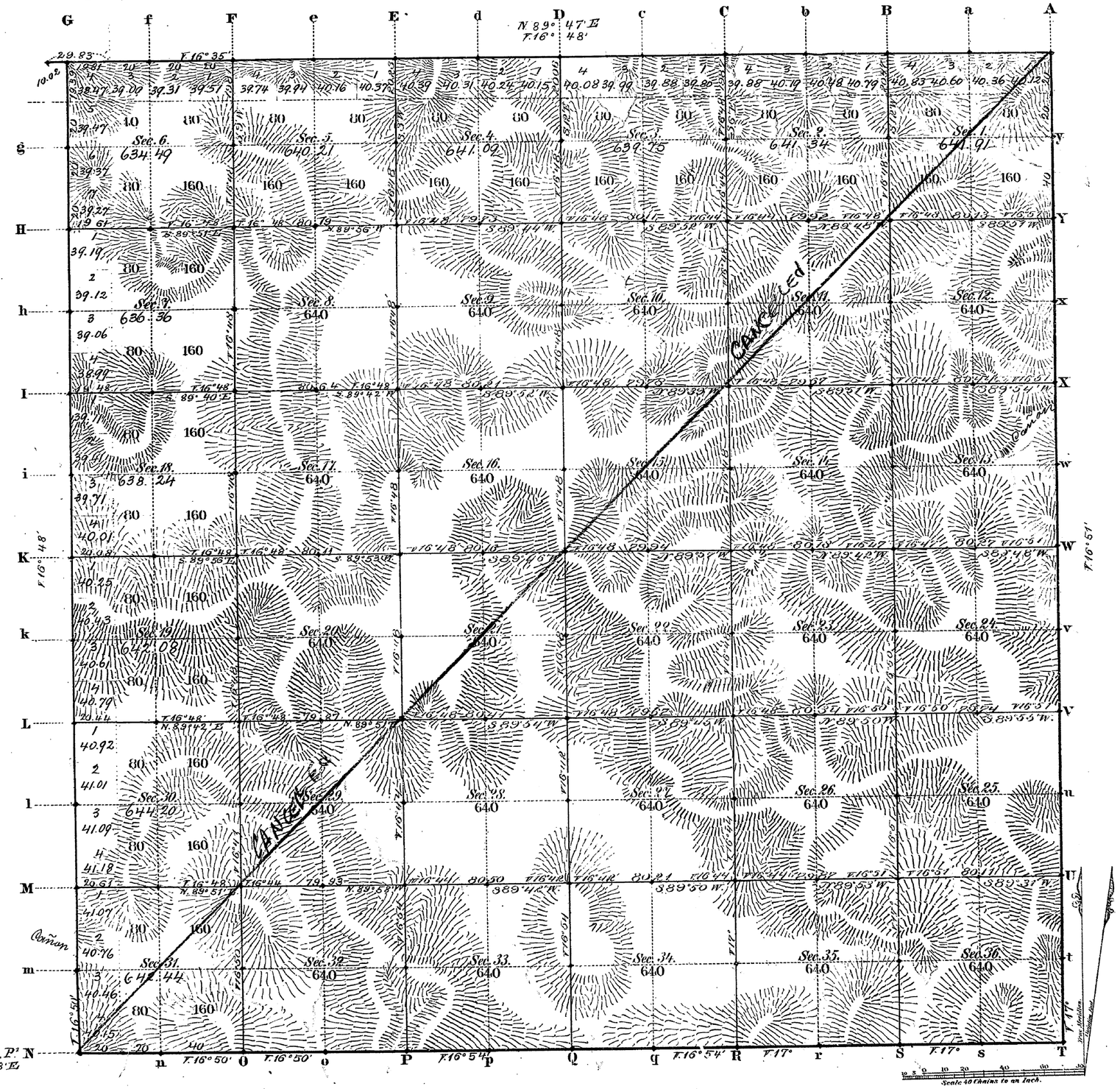

Total number of Acres. 23042.11

	Surveys Designated	By Whom Surveyed	Date of Contract	Amount of Surveys Mls	Chs	Lks	When Surveyed	Magnetic Declination
N. & W.	Township lines	Ed. F. Stahle	Apr. 21, 1880	11	79	20	May 24 1883	16° 48' East
	Subdivisions	" " "	" " "	60	02	79	July 21-24 1883	16° 48' " "
	Connections							
	13° Stand. P. N	" " "	" " "	6	00	00	May 23, 1883	
	E. Township L	Chas Holcomb	July 12, 1882	6	00	00	March 27, 1883	

The above Map of Township No. 53 North Range No. 78 West of the Sixth Principal Meridian Wyoming Territory is strictly conformable to the field notes of the survey thereof on file in this Office, which have been examined and approved.

Surveyor Generals Office,
Cheyenne Wyoming
November 1st 1883

Edw. C. Gast
Sur. Genl.

A. Gast & Co., St. Louis, Mo.

1783

Canc
5-3-78

(23)

2640

13TH STANDARD PARALLEL NORTH

Along the S. Bdy. of Tp. 53 N. Rgs. 78 & 79 W. of the 6th Principal Meridian, Wyo. Ter.

Magnetic Var. East *Course S 89°38' E*

Scale 40 Chs to 1 In.



Surveys Designated	By Whom Surveyed	Date of Contract	Amount of Surveys			When Surveyed
			Mls	Chs	Lks	
13th Stand. Par. N	Ed. F. Stahle	Sept. 21. 1880	12	10	16	May 22-23 '83

The above map of the 13th Standard Parallel North along the S. Bdy. of Tp. 53 N. Rgs. 78 & 79 W. of the 6th Principal Meridian, Wyo. Ter., is strictly conformable to the fieldnotes of the survey thereof, on file in this office, which have been examined and approved.

Surveyor Generals Office
Cheyenne, Wyoming
November 1st 1883

Edw. C. Davis
Sur. Gen.

1813

(23) Sidwell 2639

EXTERIOR LINES.

Scale 3 miles to 1 inch. Magnetic Variation E.

M O N T A N A.

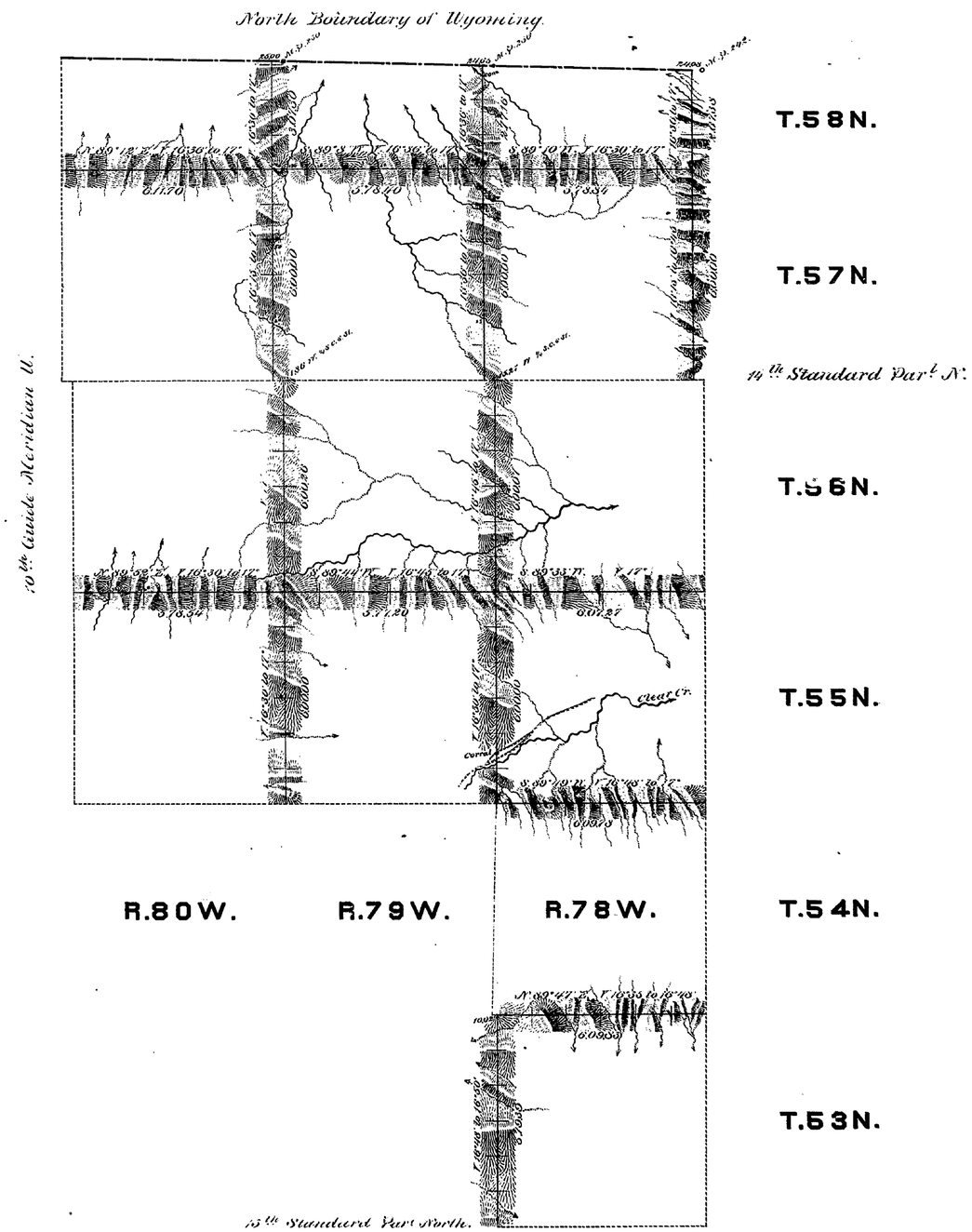

Surveys designated	By whom surveyed	Date of contract.	Amt. of surveys			When surveyed.
			Mls.	chs.	lks.	
Exterior lines	Ed. T. Stahle	Sept 21. 1880	105	23	12	May 24-June 11. 1883.
Connections.	" " "	" " "	1	30	88	" " "

I hereby certify that the above diagram of T. 53 & 54 N. R 78 W. & T. 55, 56, 57 & 58 N. R. 78, 79, & 80 West. of the 6th Principal Meridian Wyoming Territory, is strictly conformable to the field notes of the survey thereof on file in this Office, which have been examined and approved.

Surveyor Generals Office,
Cheyenne Wyo. November 1st 1883.

Edw. C. Dart
Surveyor General.

1812