Click Here for Field Notes

Acces. 6511

ORIGINAL

TOWNSHIP Nº 53 NORTH, RANGE Nº 82 WEST, OF THE SIXTH PRINCIPAL MERIDIAN, WYOMING.

DEPENDENT RESURVEY

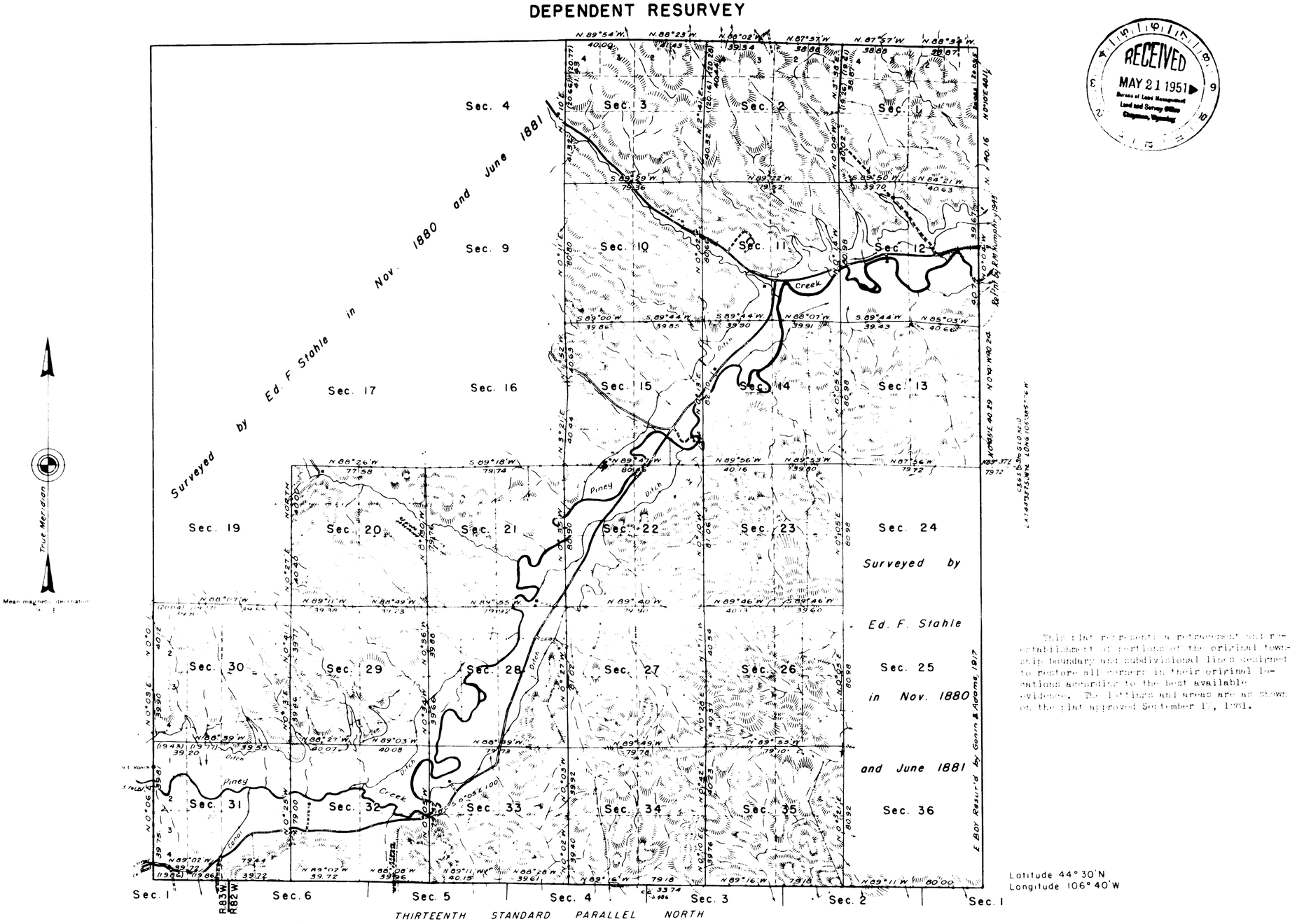

RECEIVED
MAY 21 1951
Bureau of Land Management
Land and Survey Office
Cheyenne, Wyoming

This plat represents a retracement and re-establishment of portions of the original township boundary and subdivisional lines required to restore all corners in their original locations according to the best available evidence. The lottings and areas are as shown on the plat approved September 17, 1881.

Latitude 44° 30' N
Longitude 106° 40' W

Area Resurveyed 14722.56 Acres

Resurvey of the south boundary (13th Standard Parallel North) and portions of the north and west boundaries and subdivisional lines executed by Lloyd E. Toland August 20 to September 21, 1948, under special instructions for Group 209, dated April 5, 1946.

10 5 0 10 20 40 80
Scale in chains

UNITED STATES DEPARTMENT OF THE INTERIOR
BUREAU OF LAND MANAGEMENT
Washington, D. C., February 23, 1950

This plat is strictly conformable to the approved field notes, and the survey, having been correctly executed in accordance with the requirements of law and the regulations of this Bureau, is hereby accepted.

For the Director

William A. Beckards

Chief, Branch of Surveys

J.G.H.

TOPOGRAPHY WITHIN SECTIONS COMPILED FROM AERIAL PHOTOGRAPHS AND COORDINATED WITH SECTION LINE CONTROL OBTAINED DURING SURVEY

629-A

53 - 82

Click Here for Field Notes

843

TOWNSHIP No. 53 NORTH, RANGE No. 82 WEST of the 6TH Principal MERIDIAN.

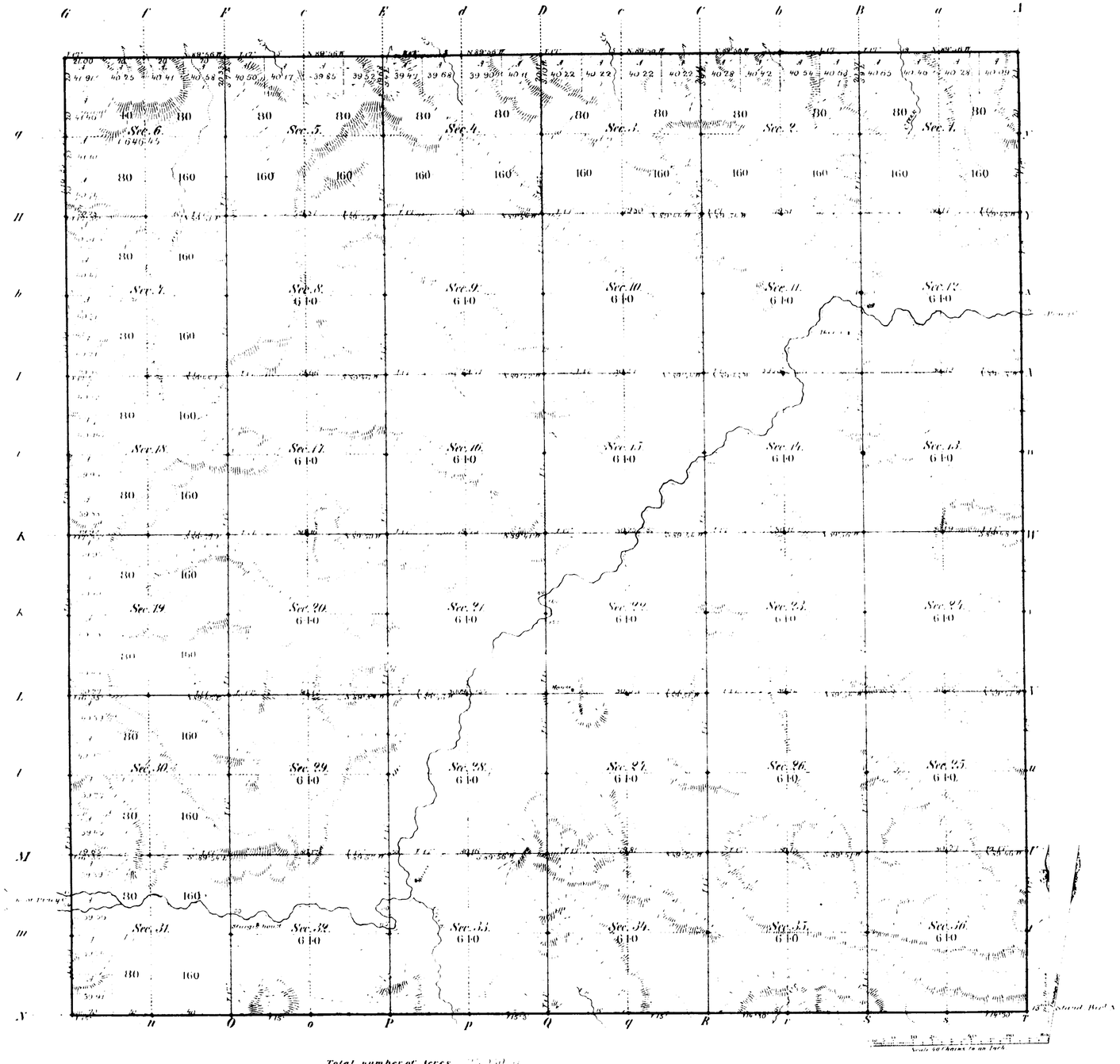

Total number of Acres

Surveys Designated	By Whom Surveyed	Date of Contract	Amount of Surveys Mi.	Ch.	Lk.	When Surveyed	Magnetic Declination
N.E.W. Township lines	Edw. F. Stahle	September 21, 1882	15	1	00	November 1882	[illegible]
Subdivisions		August 12, 1882	[illegible]	[illegible]	[illegible]	June 1881	[illegible]
Connections							
13th Stand. Bed. N	Edw. F. Stahle	August 12, 1882	6	00	00	October 1882	

The above Map of Township No. 53 North of Range No. 82 West of the Sixth Principal Meridian Wyoming Territory is strictly conformable to the field notes of the survey thereof on file in this Office, which have been examined and approved

Surveyor General's Office,
Cheyenne Wyoming
September 17th 1881

Edw. C. David
Sur. Gen.

A. Gast & Co. St. Louis Mo.

629

53 - 82

Click Here for Field Notes

EXTERIOR LINES.

Scale, 3 miles to an. inch. *Magnetic variat. East.*

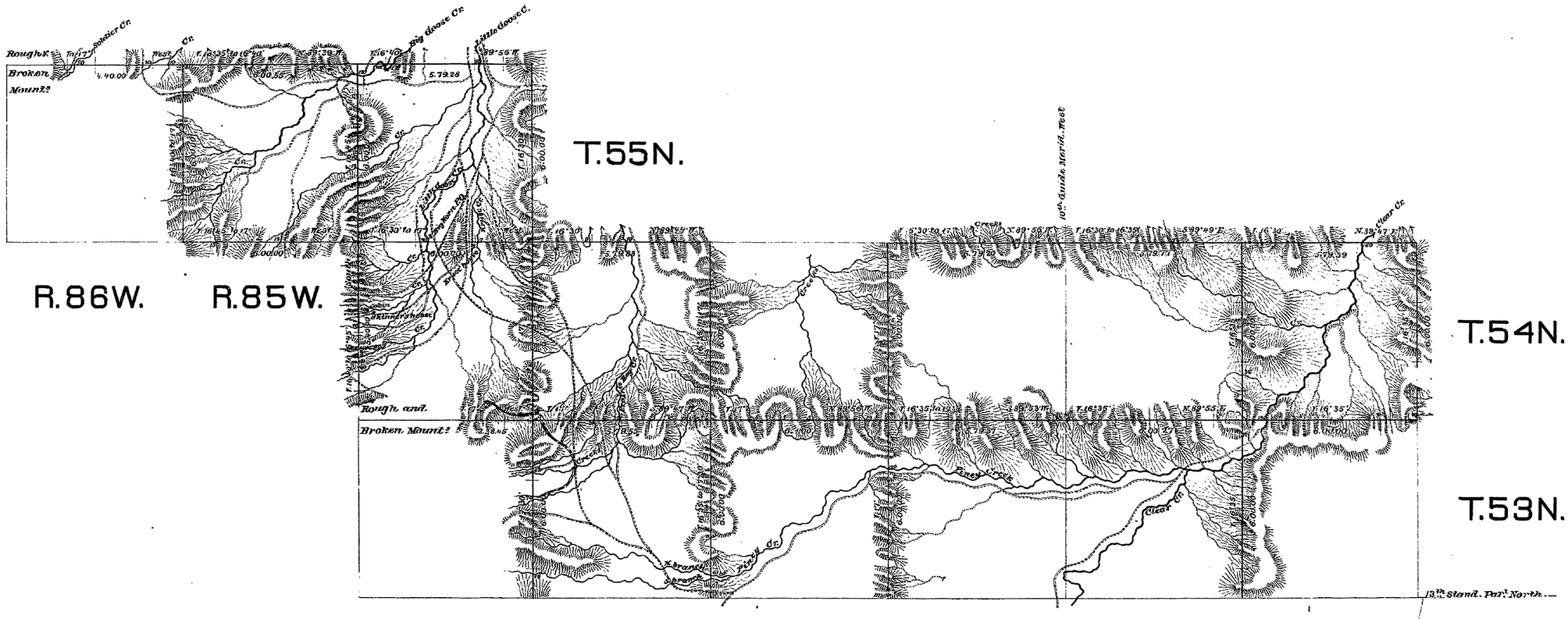

Surveys Designated.	By whom surveyed.	Date of Contract.	Amount of Surveys mls.	chs.	lks.	When Surveyed.
Exter lines of T.53N.R.82W.	Ed. F. Stahle	August 12 1880	18	1	00	November 9 1880
Rest of Exterior lines	" " "	Septbr 24 1880	454	35	91	November 25, 1880

I hereby certify that the above diagram of the exterior lines of Townships 53 and 54 North, Ranges 79 to 84 West, of Township 55 North, Ranges 84 to 86 West of the 6th Principal Meridian, Wyoming Territory is strictly conformable to the field notes of the survey thereof on file in this Office, which have been examined and approved.

Surveyor Generals Office,
Cheyenne, Wyo. Oct. 22nd 1881.

Edw. C. David
Surveyor General.

(11)

Federal 846

Click Here for Field Notes

7-4

13TH. STANDARD PARALLEL NORTH.

From the 6th Principal Meridian West, between Townships 52° & 53 North, Ranges 81° & West of the 6th Principal Meridian, Wyo. Ter.

Scale, 40 chains to an inch.

Magnetic Variation, East

Surveys Designated	By whom surveyed	Date of Contract	Amount of Surveys			When Surveyed
			miles	chs	lks	
13th stand. Parallel N.	Edw. T. Stehli	August 12, 1880.	12	00	00	October 1880
Convergency	" " "	" " "		05	36	" " "

I hereby certify that the above diagram of the 13th Standard Parallel North, from the 6th Principal Meridian West, between Townships 52° & 53 North, Ranges 81° & 82 West of the 6th Principal Meridian, Wyo. Ter. is strictly conformable to the field notes of the Survey thereof on file in this Office, which have been examined and approved.

Surveyor General's Office,
Cheyenne, Wyom. Sept 17th 1881.

Edw. C. Dawes
Surveyor General.

632