Click Here for Field Notes

ORIGINAL

Accs. 6347

TOWNSHIP No. 53 NORTH, RANGE No. 85 WEST OF THE SIXTH PRINCIPAL MERIDIAN, WYOMING

Subdivision of Section 12

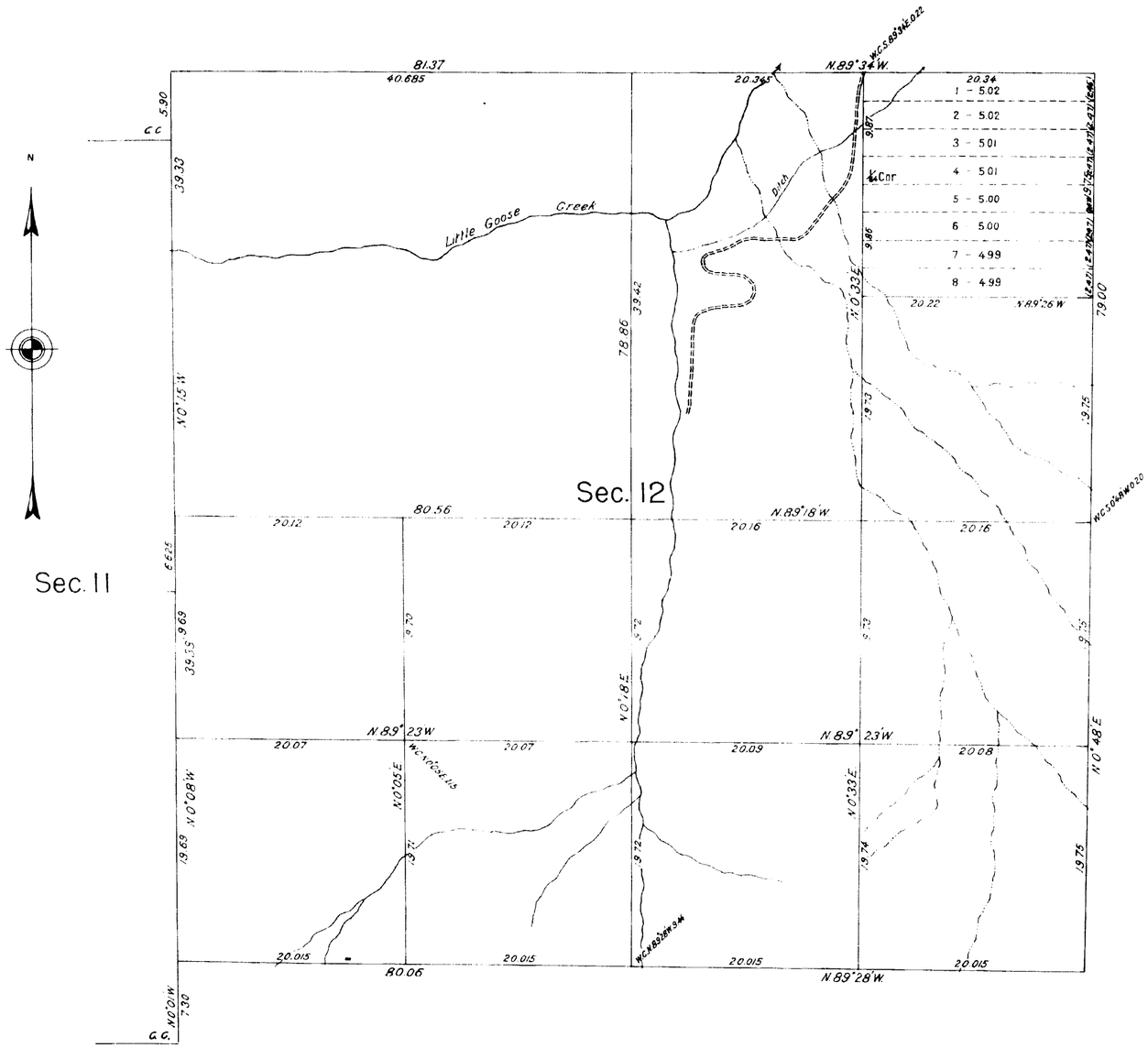

MEMORANDUM

PARTIAL SUBDIVISION OF SECTION 12, EXECUTED BY ARTHUR W. BROWN, ASSOCIATE CADASTRAL ENGINEER, AUGUST 11 TO 20, 1943, FOR GROUP 199, WYOMING, TO PROVIDE A BASIS FOR DEFINITION OF 5-ACRE TRACTS UNDER CLASSIFICATION NO. 30, WYOMING NO. 3, ACT OF JUNE 1, 1938, (52 STAT. 609; 43 U.S.CODE 682A) UNDER SPECIAL INSTRUCTIONS DATED AUGUST 10, 1943 AS AUTHORIZED BY GENERAL LAND OFFICE MEMORANDUM "E" DATED JULY 31, 1943.

BOUNDARIES OF SECTION 12 RESURVEYED BY MARVIN J. LYTLE IN 1940 AS SHOWN UPON THE PLAT APPROVED FEBRUARY 1, 1944

UNITED STATES DEPARTMENT OF THE INTERIOR
GENERAL LAND OFFICE

DENVER, COLORADO, JANUARY 11, 1945.
THIS PLAT OF TOWNSHIP NO. 53 NORTH, RANGE NO. 85 WEST OF THE SIXTH PRINCIPAL MERIDIAN, WYOMING, IS STRICTLY CONFORMABLE TO THE FIELD NOTES OF THE SURVEY THEREOF WHICH HAVE BEEN EXAMINED AND APPROVED.

SUPERVISOR OF SURVEYS

WASHINGTON, D. C., APRIL 26, 1945.
THE SURVEY REPRESENTED BY THIS PLAT HAVING BEEN CORRECTLY EXECUTED IN ACCORDANCE WITH THE REQUIREMENTS OF LAW AND THE REGULATIONS OF THIS OFFICE, IS HEREBY ACCEPTED.

Joel David Wolfsohn
ASSISTANT COMMISSIONER.

5 4 3 2 1 0 5 10 20
Scale: 1 inch equals 8 chains.

2031-C

Trans to Buffalo

53 - 85

Click Here for Field Notes

ORIGINAL

Accs. No. 6322

TOWNSHIP NO. 53 NORTH, RANGE NO. 85 WEST OF THE SIXTH PRINCIPAL MERIDIAN, WYOMING

Dependent Resurvey of Sections 1 & 12, and Independent Resurvey of Sections 2-11, 13-36

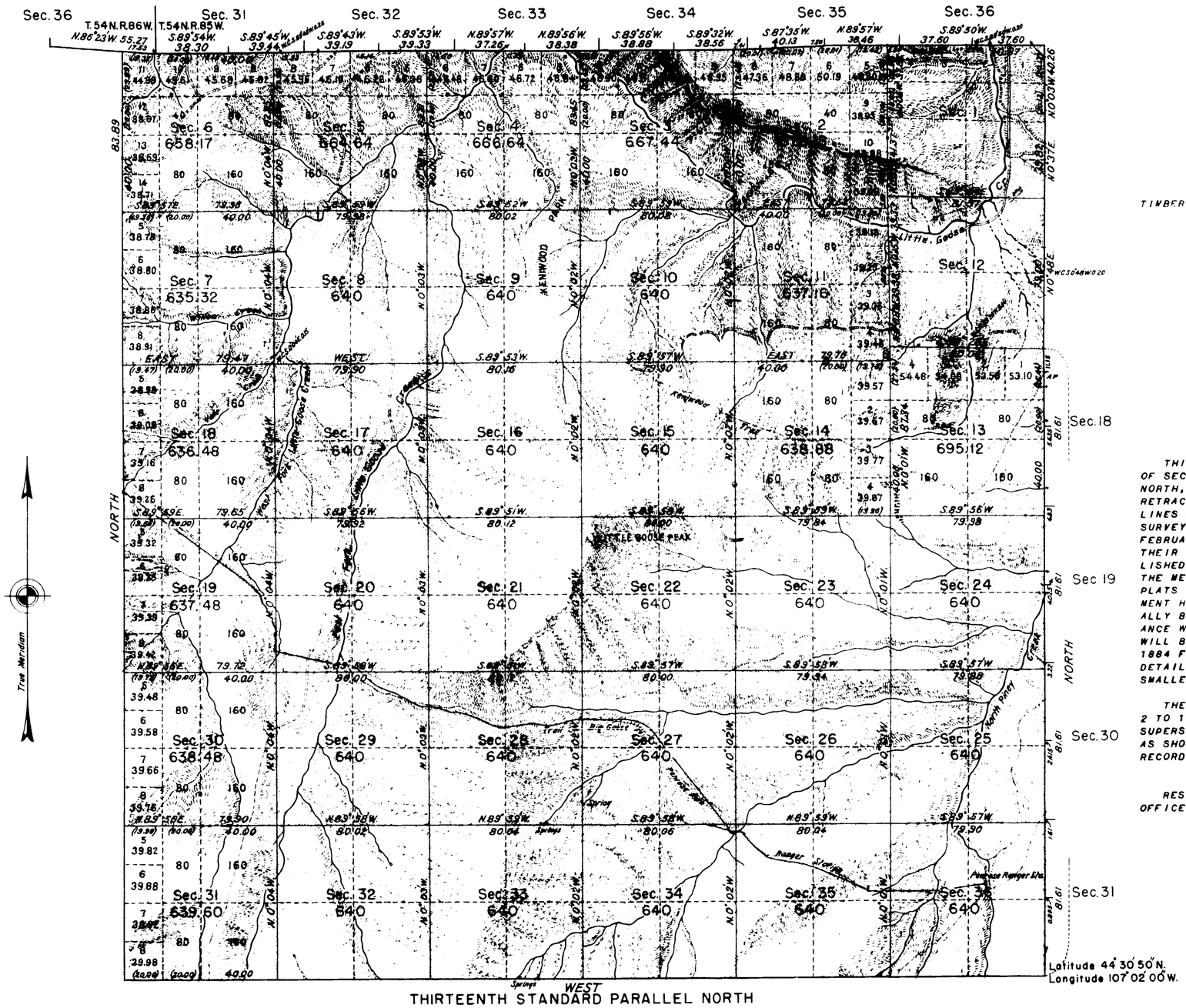

THIRTEENTH STANDARD PARALLEL NORTH

Latitude 44° 30' 50" N.
Longitude 107° 02' 00" W.

TIMBER: LODGEPOLE AND LIMBER PINE, FIR, SPRUCE, SCATTERING YELLOW PINE AND ASPEN.

MEMORANDUM

THIS PLAT OF THE DEPENDENT RESURVEY OF SECTIONS 1 AND 12, TOWNSHIP NO. 53 NORTH, RANGE NO. 85 WEST, DELINEATES A RETRACEMENT AND REESTABLISHMENT OF THE LINES OF THE ORIGINAL SURVEY AND RESURVEY AS SHOWN UPON THE PLATS APPROVED FEBRUARY 27, 1884 AND MAY 12, 1903, IN THEIR TRUE POSITION ACCORDING TO ESTABLISHED CORNERS. ALL DIFFERENCES BETWEEN THE MEASUREMENTS SHOWN ON THE RECORD PLATS AND THOSE DERIVED IN THE RETRACEMENT HAVE BEEN DISTRIBUTED PROPORTIONALLY BETWEEN ACCEPTED CORNERS IN ACCORDANCE WITH SURVEYING RULES. REFERENCE WILL BE MADE TO THE PLAT OF FEBRUARY 27, 1884 FOR THE SHOWING OF AREAS AND MORE DETAILED DESCRIPTIONS OF THE VARIOUS SMALLER SUBDIVISIONS FOR SAID SECTIONS.

THE INDEPENDENT RESURVEY OF SECTIONS 2 TO 11 AND 13 TO 36, AS SHOWN HEREON, SUPERSEDES THE SURVEY OF SAID SECTIONS AS SHOWN UPON THE PREVIOUS PLATS OF RECORD.

RESURVEY AUTHORIZED BY GENERAL LAND OFFICE LETTER "E" DATED AUGUST 1, 1936.

10 5 0 10 20 40 80

SCALE: 1 INCH EQUALS 40 CHAINS.

AREA RESURVEYED, 23,208.32 ACRES

LINES DESIGNATED	BY WHOM SURVEYED	GROUP NO.	DATE OF SPECIAL INSTRUCTIONS	WHEN SURVEYED	
				BEGUN	COMPLETED
EXTERIOR	MARVIN J. LYTLE	174	APRIL 2, 1940	MAY 28, 1940	JUNE 22, 1940
SUBDIVISIONAL	"	"	"	JUNE 22, 1940	AUG. 15, 1940
CONNECTING LINES	"	"	"	JUNE 30, 1940	AUG. 15, 1940

UNITED STATES DEPARTMENT OF THE INTERIOR
GENERAL LAND OFFICE

DENVER, COLORADO, FEBRUARY 1, 1944.
THIS PLAT OF TOWNSHIP NO. 53 NORTH, RANGE NO. 85 WEST, OF THE SIXTH PRINCIPAL MERIDIAN, WYOMING, IS STRICTLY CONFORMABLE TO THE FIELD NOTES OF THE SURVEY THEREOF WHICH HAVE BEEN EXAMINED AND APPROVED.

SUPERVISOR OF SURVEYS.

WASHINGTON, D. C., FEBRUARY 9, 1944.
THE SURVEY REPRESENTED BY THIS PLAT HAVING BEEN CORRECTLY EXECUTED IN ACCORDANCE WITH THE REQUIREMENTS OF LAW AND THE REGULATIONS OF THIS OFFICE, IS HEREBY ACCEPTED.

ASSISTANT COMMISSIONER.

2031-B

Trans to Buffalo
L.C. Nov. 7, 1944.

53-85

25

3268

RECEIVED S. G. O.
AUG 11 1903
CHEYENNE, WYO.

93-A

Township No. 53 North Range No. 85 West of the 6th. Principal Meridian, Wyoming.

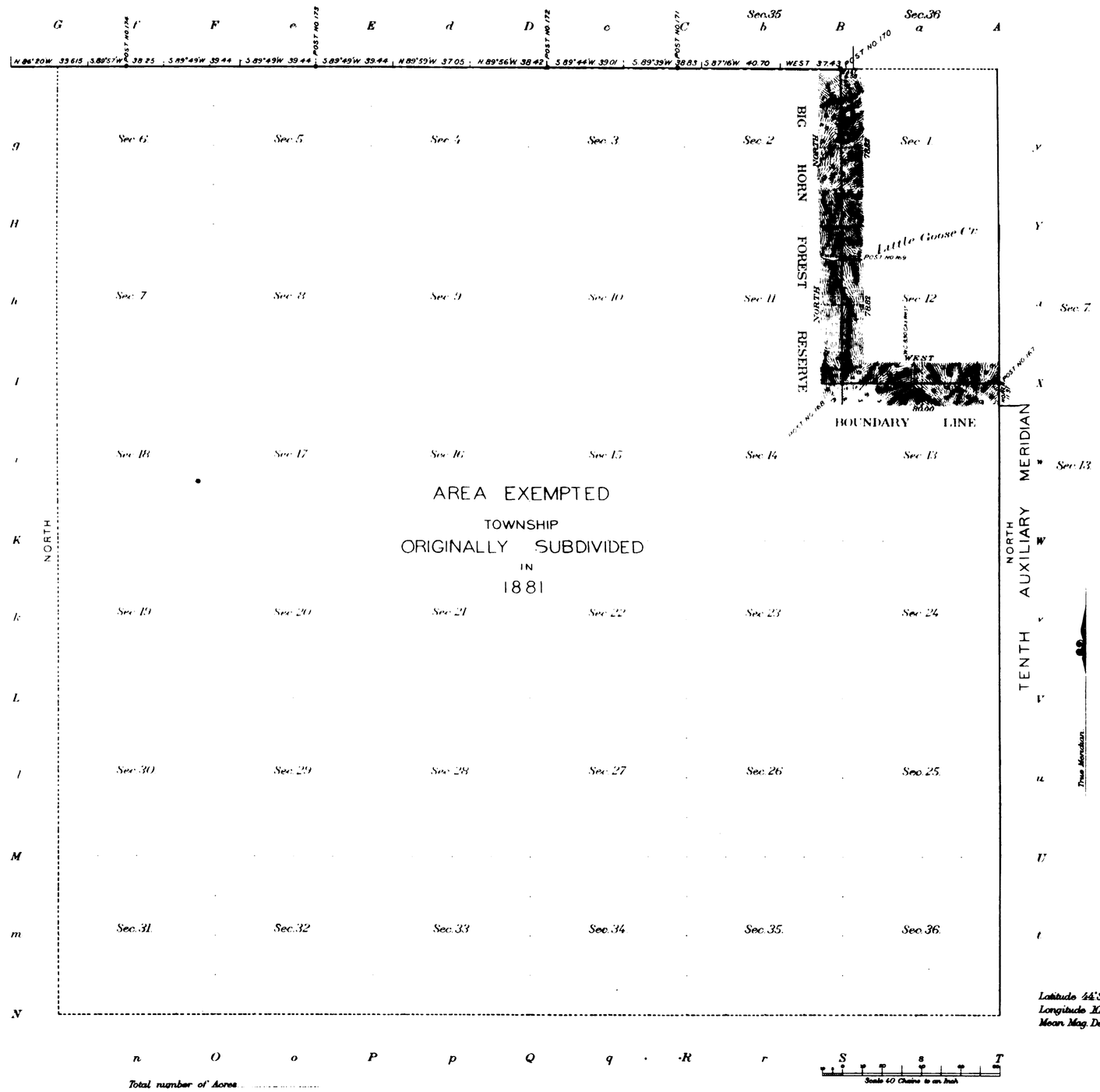

Latitude 44°30'57"N.
Longitude 107°01'53"W.
Mean Mag. Decl. 17°00'E.

Total number of Acres .....

Surveys Designated	By Whom Surveyed	Amount of Surveys M.	Ch.s	Lk.s	When Surveyed
Township lines Subdivisions	W. H. Thorn	2	77	64	Oct. 8-9, 1901

The above Map, of Township No. 53 North, of Range No. 85 West of the 6th. Principal Meridian, Wyoming, is strictly conformable to the field notes of the survey thereof on file in this Office, which have been examined and approved.

U. S. Geological Survey
Washington, D. C.
MAY 12 1903

Charles Walcott
Director.

53-85

(25)

Click Here for Field Notes

3267

93

TOWNSHIP No. 53 NORTH. RANGE No. 85 WEST of the 6th Principal MERIDIAN.

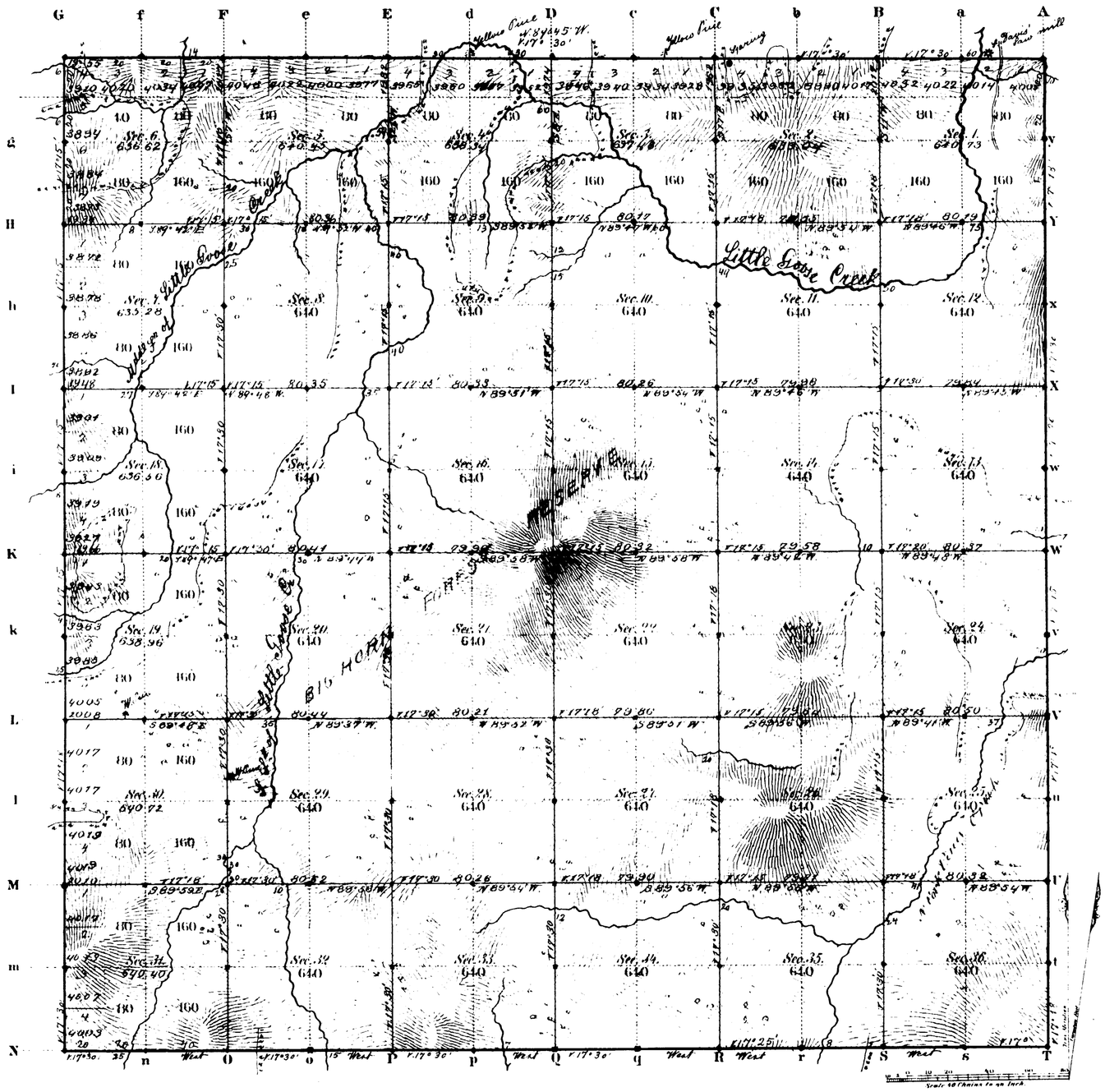

Total number of Acres. 23024.58

Surveys Designated	By Whom Surveyed	Date of Contract	Amount of Surveys Mi. Ch. Lks.	When Surveyed	Magnetic Declination
E. W. & N. Township lines	Ed. L. Sparks	Sept 21. 1880	17 72 55	Aug. 23, 24, 1881	17° 23' East
Subdivisions	" "	" "	60 1 78	Dec. 28 31, 1881	17° 20' " "
Connections	13th Guide Meridian	Sept. 21, 1880 and Aug. 12, 1880	0 00 00	Sept. 20, 1881 and Feb. 20, 1880,	

The above Map of Township No. 53 North Range No. 85 West of the Sixth Principal Meridian Wyoming Territory is strictly conformable to the field notes of the survey thereof on file in this Office, which have been examined and approved

Surveyor Generals Office,
Cheyenne Wyoming
February 27th 1884

Edw. C. Davis
Sur. Genl.

A. Gast & Co. St. Louis Mo.

2031

53 - 85

2937

44

1918

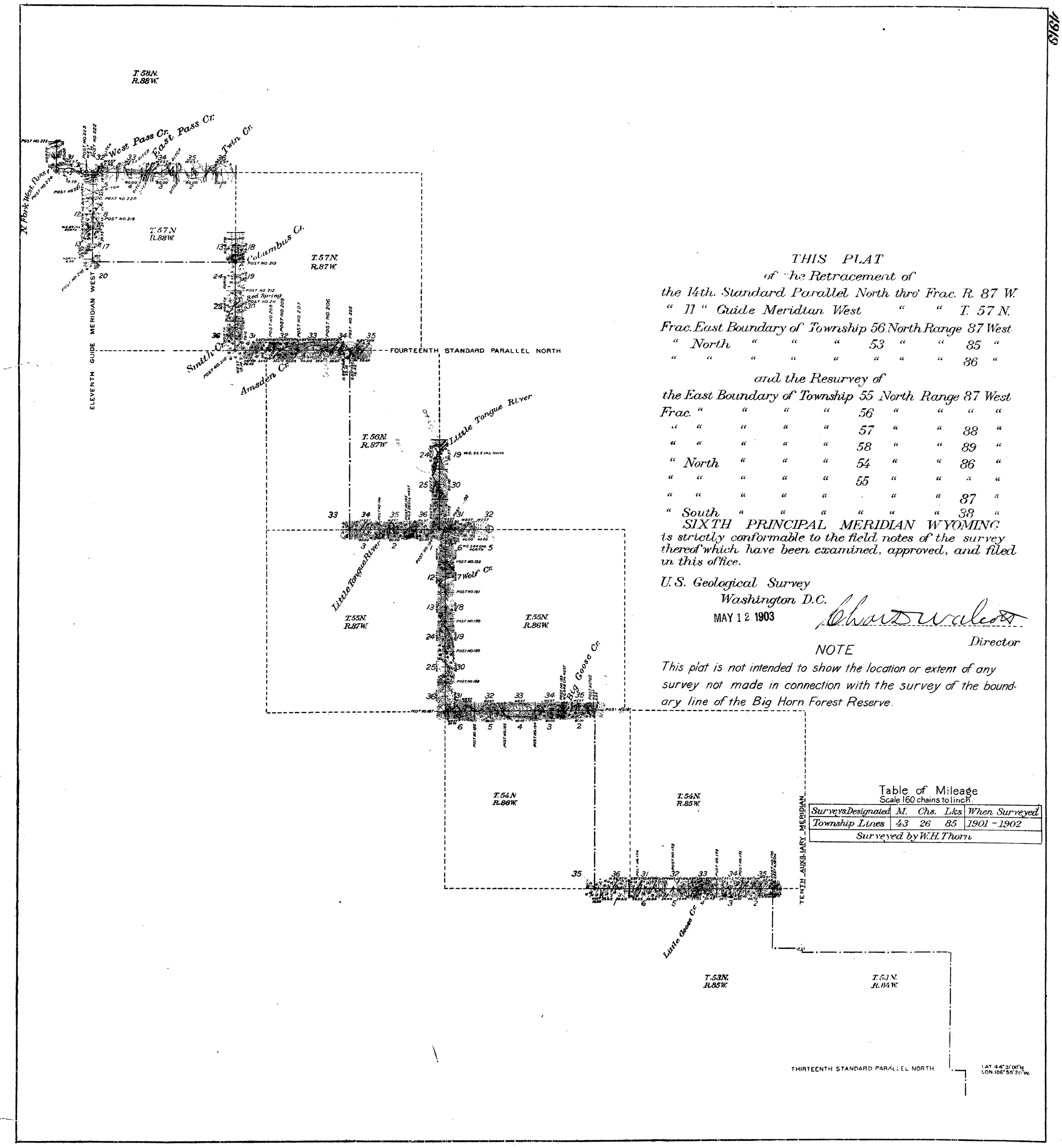

THIS PLAT
of the Retracement of
the 14th. Standard Parallel North thro' Frac. R. 87 W.
" 11 " Guide Meridian West " " T. 57 N.
Frac. East Boundary of Township 56 North Range 87 West
" North " " " 53 " " 85 "
" " " " " " " " 86 "

and the Resurvey of
the East Boundary of Township 55 North Range 87 West
Frac. " " " " 56 " " " "
" " " " " 57 " " 88 "
" " " " " 58 " " 89 "
" North " " " 54 " " 86 "
" " " " " 55 " " " "
" " " " " " " 87 "
" South " " " " " " 38 "

SIXTH PRINCIPAL MERIDIAN WYOMING
is strictly conformable to the field notes of the survey thereof which have been examined, approved, and filed in this office.

U.S. Geological Survey
Washington D.C.
MAY 12 1903

Director

NOTE

This plat is not intended to show the location or extent of any survey not made in connection with the survey of the boundary line of the Big Horn Forest Reserve.

Table of Mileage
Scale 160 chains to linch.

Surveys Designated	M.	Chs.	Lks.	When Surveyed
Township Lines	43	26	85	1901 - 1902
Surveyed by W.H. Thorn				

100-A.

RECEIVED S. G. O.
AUG 11 1903
CHEYENNE, WYO.

2937

44

1918

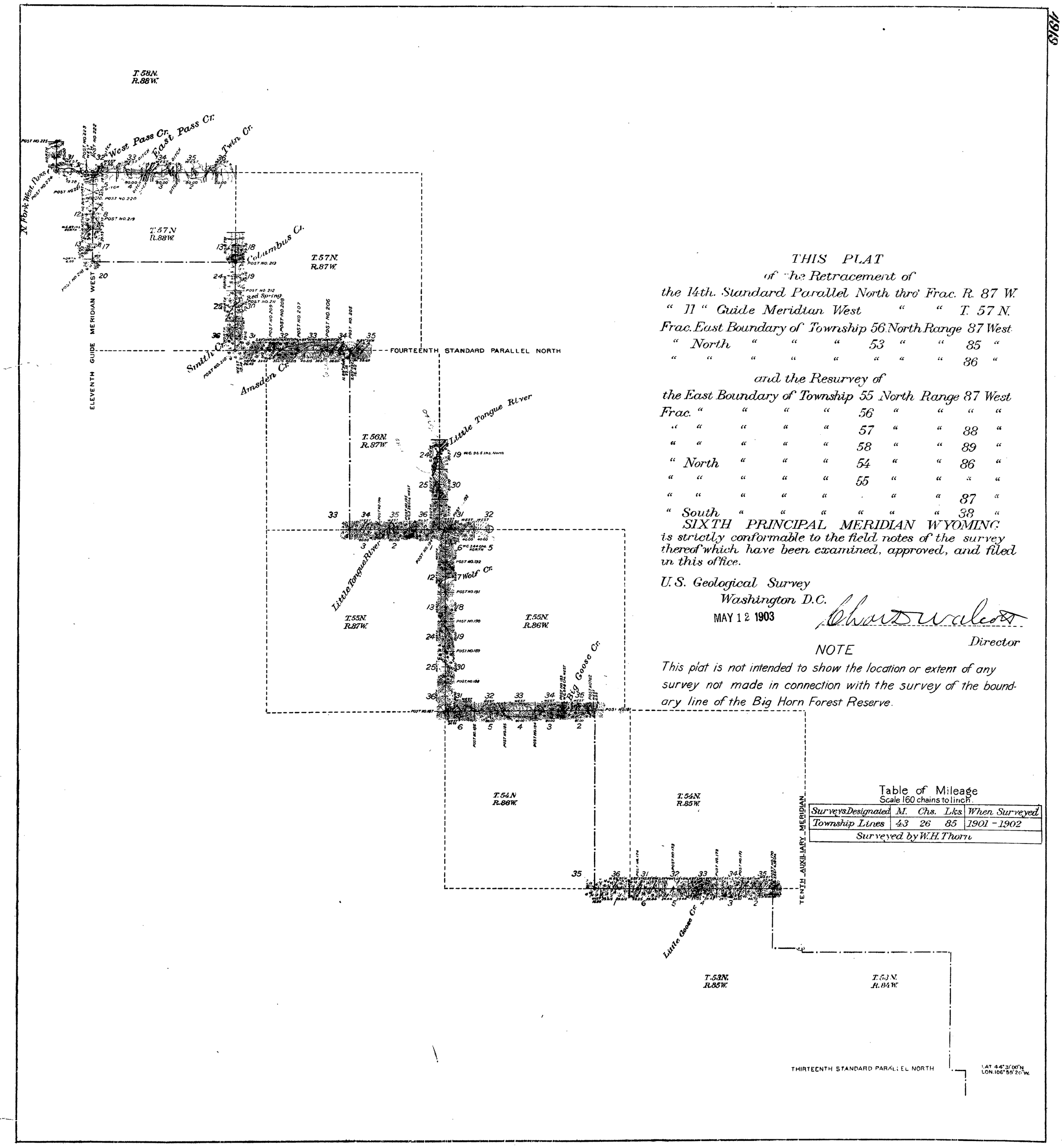

THIS PLAT
of the Retracement of
the 14th. Standard Parallel North thro' Frac. R. 87 W.
" 11 " Guide Meridian West " " T. 57 N.
Frac. East Boundary of Township 56 North Range 87 West
" North " " " 53 " " 85 "
" " " " " " " " 86 "

and the Resurvey of
the East Boundary of Township 55 North Range 87 West
Frac. " " " " 56 " " " "
" " " " " 57 " " 88 "
" " " " " 58 " " 89 "
" North " " " 54 " " 86 "
" " " " " 55 " " " "
" " " " " " " 87 "
" South " " " " " " 38 "

SIXTH PRINCIPAL MERIDIAN WYOMING
is strictly conformable to the field notes of the survey thereof which have been examined, approved, and filed in this office.

U.S. Geological Survey
Washington D.C.
MAY 12 1903

Director

NOTE

This plat is not intended to show the location or extent of any survey not made in connection with the survey of the boundary line of the Big Horn Forest Reserve.

Table of Mileage
Scale 160 chains to linch.

Surveys Designated	M.	Chs.	Lks.	When Surveyed
Township Lines	43	26	85	1901 - 1902
Surveyed by W.H. Thorn				

100-A.

RECEIVED S. G. O.
AUG 11 1903
CHEYENNE, WYO.

(25) 3259 Click Here for Field Notes

88

EXTERIOR LINES

Magnetic Variation East. Scale 3 miles to 1 inch

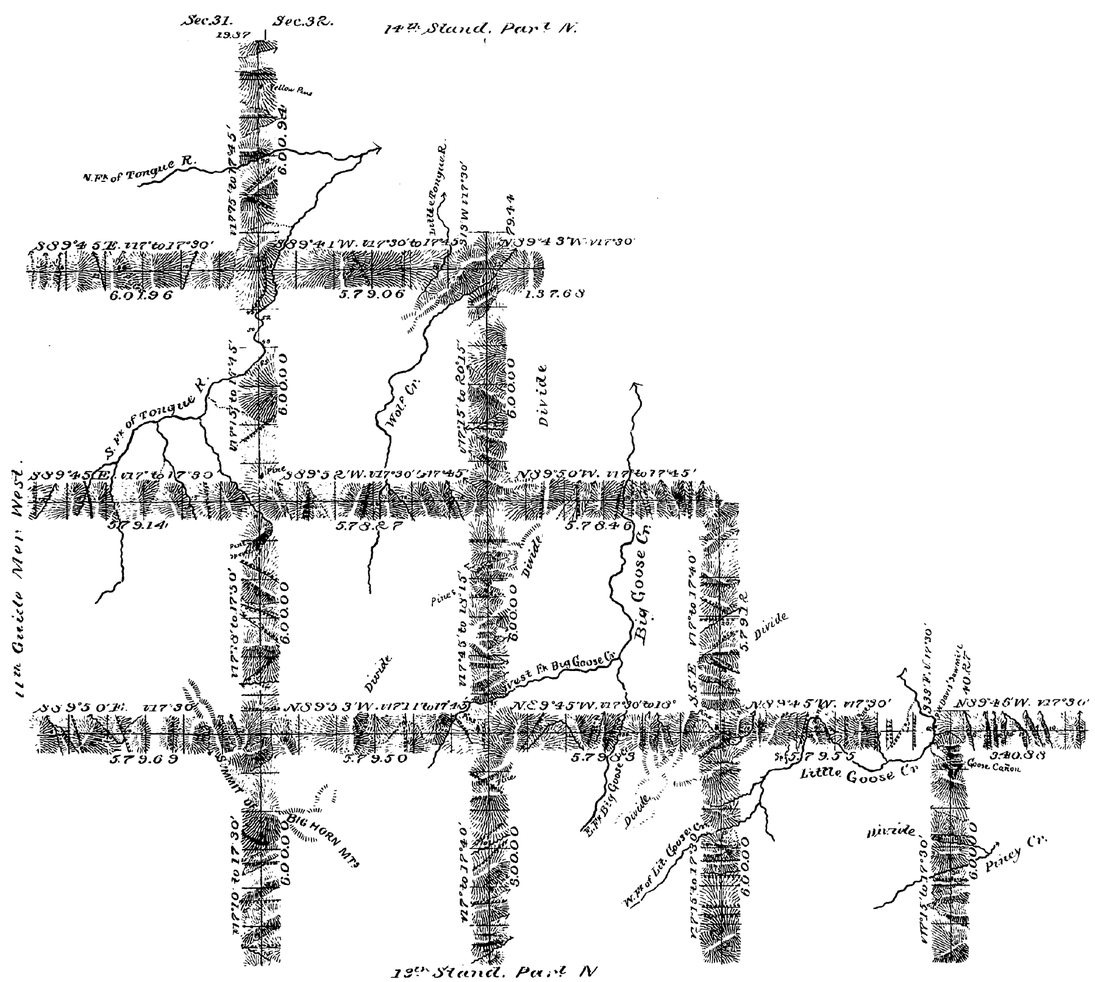

T. 56 N.

T. 55 N.

T. 54 N.

T. 53 N.

R. 88 W. R. 87 W. R. 86 W. R. 85 W. R. 84 W.

Surveys Designated	By Whom Surveyed	Date of Contract	Amount of Surveys Mls	Chs	Lks	When Surveyed
Exterior lines	Ed. F. Stuhle	Sept 21 1880	120	33	79	Dec 23d 1881 to October 23d 1883
Connections	" "	" " "		19	87	" " "

I hereby certify that the above diagram of the Exterior lines of Tp's 53 & 54 N. R's 85 & 86 W. and Tp's 53, 54, 55 & 56 N. R's 87 & 88 W. of the 6th P.M. Wyo. Ter. is strictly conformable to the field notes of the survey thereof on file in this Office which have been examined and approved.

Surveyor Generals' Office
Cheyenne Wyoming
February 27th 1884

Edw. C. Dawes
Sur. Gen.

2025

(26)

3313 Click Here for Field Notes

16

13TH STANDARD PARALLEL NORTH

Along the S. bound. of Tp. 53 North, R's 85, 86, 87 & 88 W. of the 6th P.M. Wyo. Ter.

Scale 40 Chs. to 1 inch. Mag. Var. East.

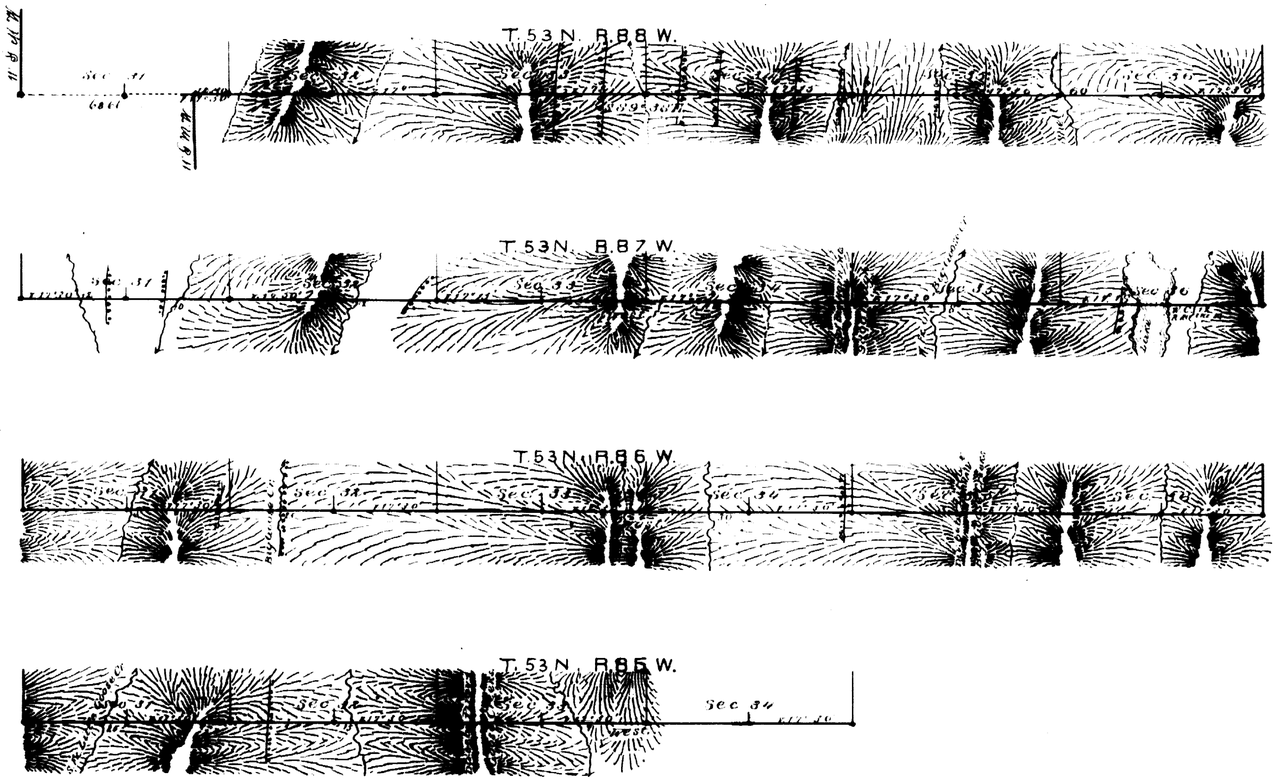

Survey Designated.	By whom Surveyed.	Date of Contract.	Amount of Survey Mls. Chs. Lks.	When Surveyed.
				Dec. 20 & 27, 1881, &
13th Stand Par N	Jno F. Stable	Sept. 21, 1880	21 18 80	Oct. 8, 1883

The above diagram of the 13th Stand. Parallel North, along the South boundary of Tps. 53 N. R's 85, 86, 87 & 88, W. of the 6th P.M., Wyo. Ter., is strictly conformable to the field notes of the survey on file in this Office, which have been examined and approved.

Surveyor General's Office,
Cheyenne Wyo. Terry 27 1884

Edw. C. Dawes
Sur. Gen.

2057

accession no. 3255

Click Here for Field Notes

13th Standard Parallel North

along S. Boundy. of Tp. 53 N., R. 84 W. 6th Prepl. Merid. Wyom. Territory. Magnetic Variat. East

Scale, 40 chs. to 1 inch

Course West

T. 53 N., R. 84 W.

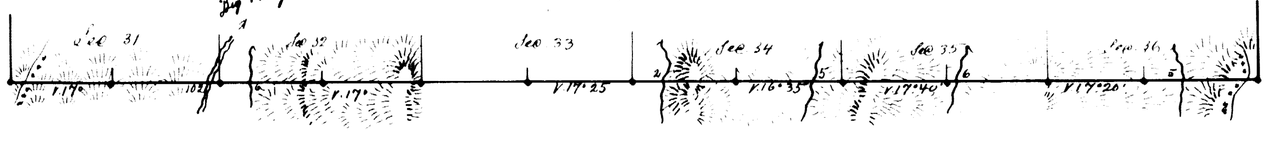

T. 53 N., R. 85 W.



Surveys Desig.	By whom surv.	Date of Contract	Amount of surveys	When sur-veyed
13th Stand. Prl. N	Young's Grant	Aug. 12, 1880	8 — —	Decbr. 20, 1880

I hereby certify that the above diagram of the 13th Stand Parl N along S Bdy of Tp 53 N, Rgs 84 & 85 W 6th P.M. Wyom. Terr. is strictly conformable to the field notes of the survey thereof on file in this Office which have been examined and approved.

Surveyor Generals Office,
Cheyenne, Wyom Terry 26, 1884

Edw. C. Davis
Surveyor General

2021