Click Here for Field Notes

No 6

TOWNSHIP No 13 NORTH RANGE No 65 WEST OF THE 6TH PRINCIPAL MERIDIAN

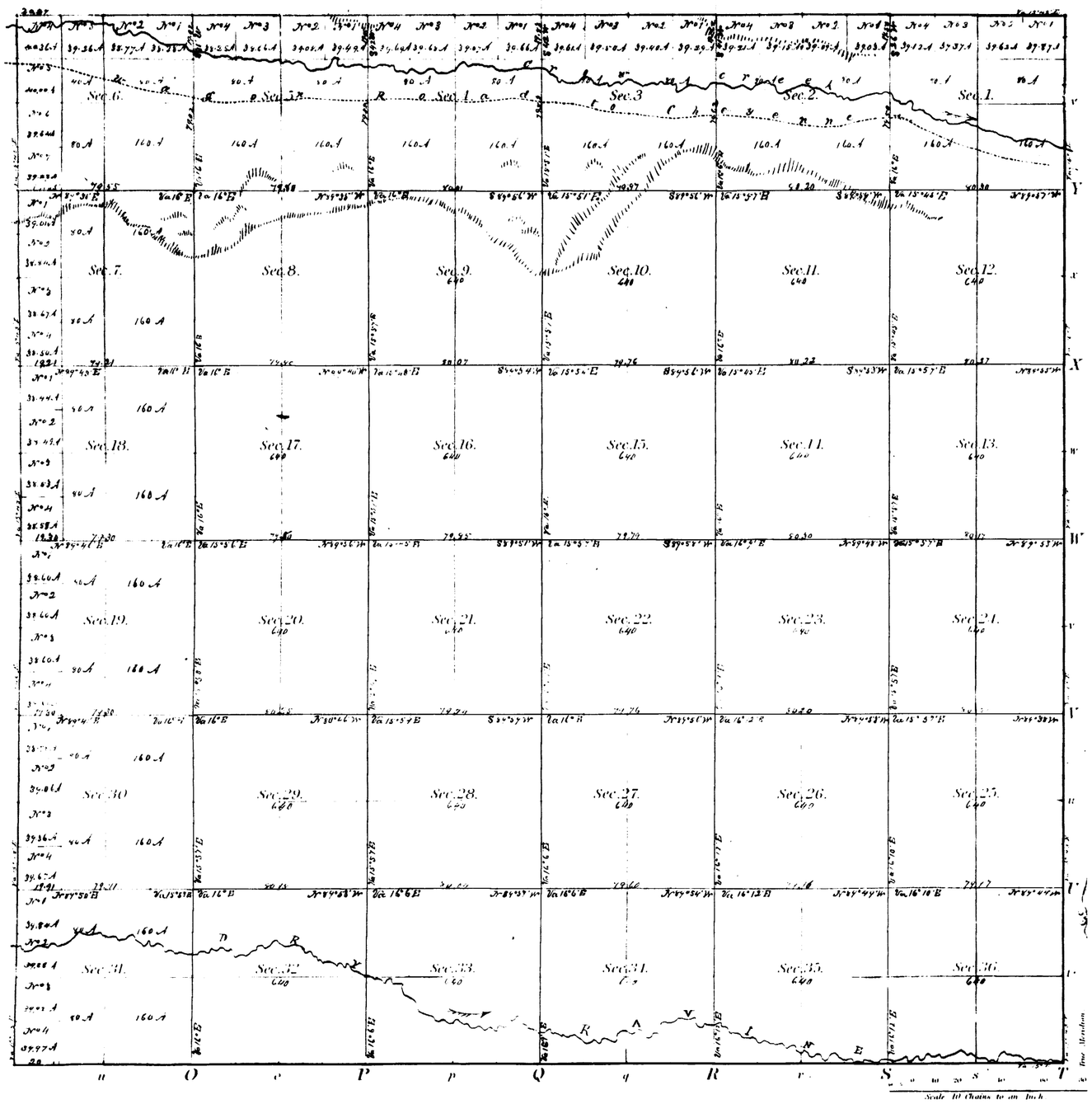

Meanders of

Posts	Courses	Chs Lks	Posts	Courses	Chs Lks	Posts	Courses	Chs Lks

25000.34 Total number of Acres.

Surveys Designated	By Whom Surveyed	Date of Contract	Amount of Surveys M.	Chs	Lks	When Surveyed
Township lines	Edwin James	June 13th 1870				August 6th 1870
Subdivisions	John B. Thomas & Henry G. Hay	July 16th 1870	54	75	08	August 12th 1870

The above Map of Township No 13 North of Range No 65 West of the 6th Principal Meridian in Wyoming Territory is strictly conformable to the field notes of the survey thereof on file in this Office, which have been examined and approved.

Surveyor General's Office.
Cheyenne W.T. Nov. 28th 1870.

Silas Reed
Sur. Genl

Click Here for Field Notes

Indexed

EXTERIOR LINES

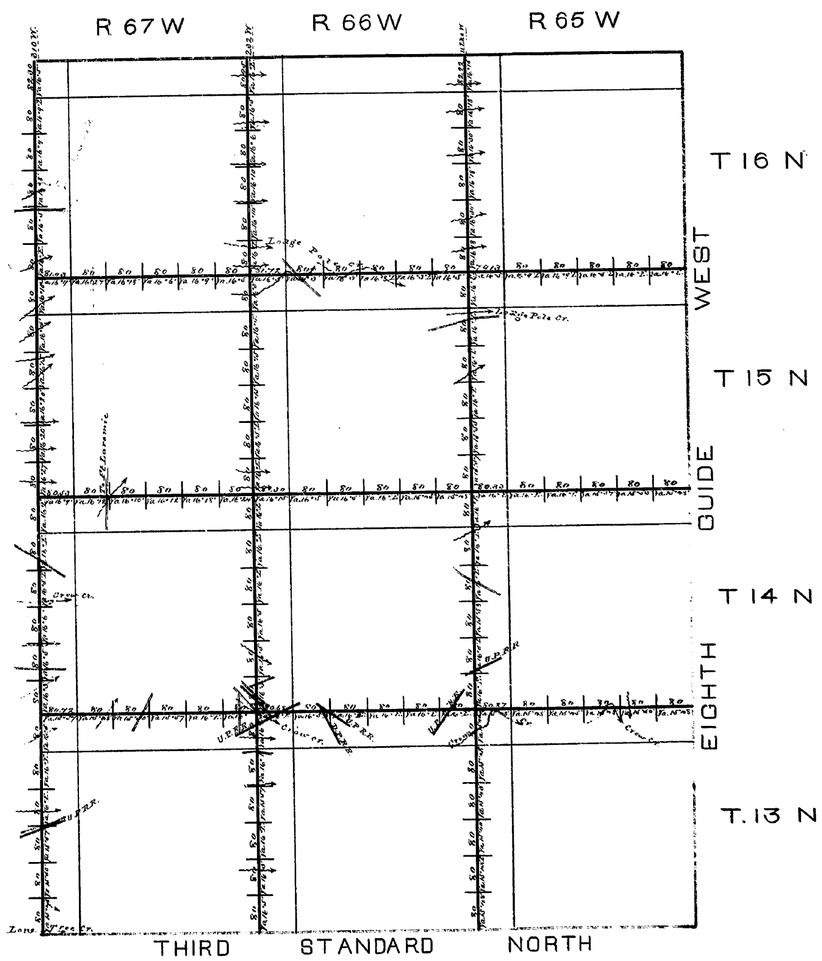

Surveys Designa.n	By Whom Surveyed	Date of Contract	Amt. of Surveys	When Surveyed
			No. Chs. Lks	
Exterior Lines	Edwin James	June 21st 1870	126 . 11 . 15 .	June 24th Aug. 6th 1870

I hereby certify that the above Map of the Exterior Lines of Tps. 15, 14, 15 and 16 North, Ranges 65, 66 and 67 West of the 6th Principal Meridian, in Wyoming Territory, is strictly conformable to the field notes of the Survey thereof, on file in this Office, which have been examined and approved.

Surveyor Generals Office,
Cheyenne W.T. Aug. 27th 1870.

Silas Reed
Surv. Gen.

0002

Click Here for Field Notes

2

EIGHTH GUIDE MERIDIAN WEST

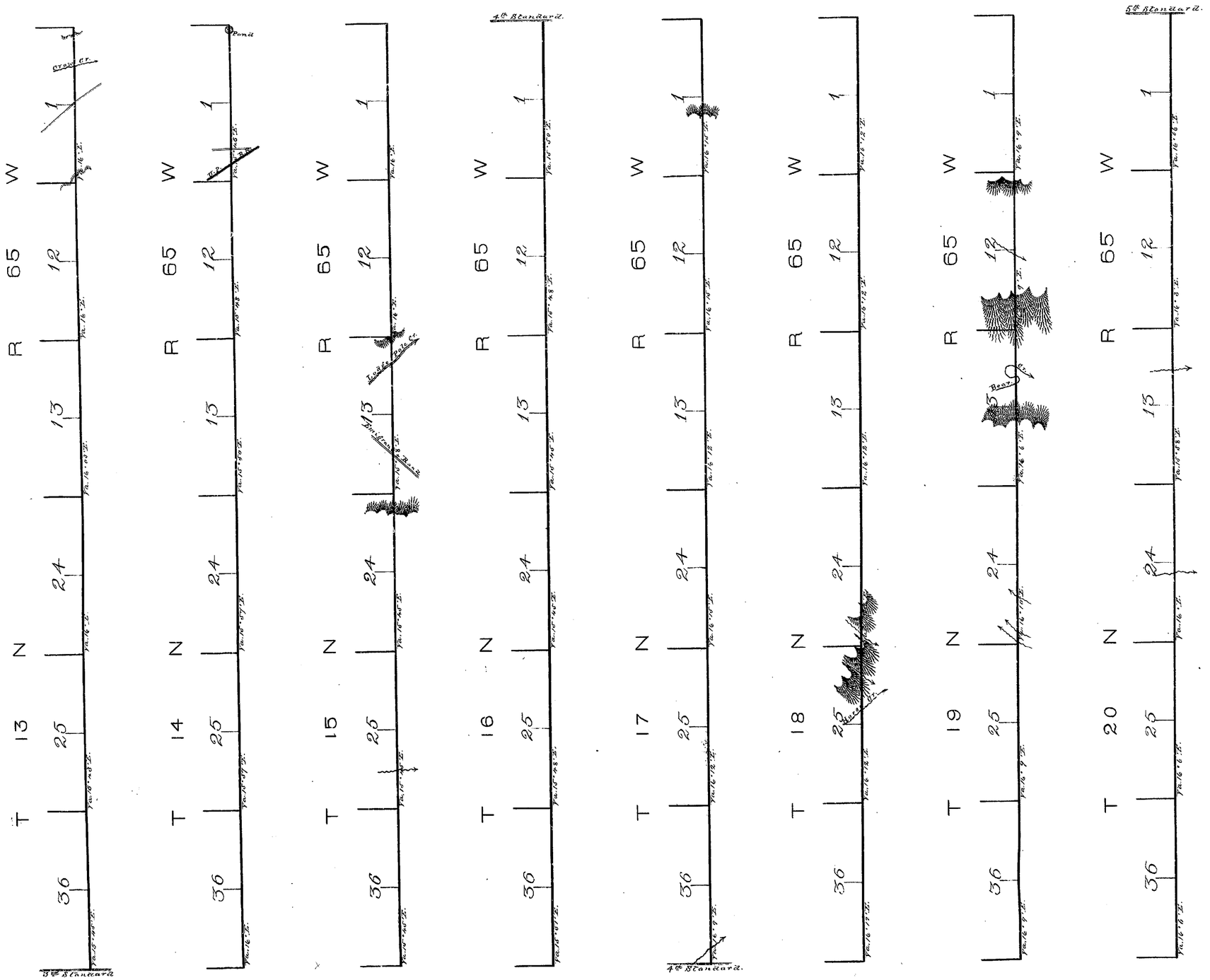

Surveys Designated	By Whom Surveyed	Date of Contract	Amt. of Surveys	When Surveyed
5th Guide Merid.n West	Edwin James	June 18th 1870	48 Miles	July 31st-Aug.st 30th 1870

I hereby certify that the above Map of the 5th Guide Meridian West of the 6th Principal Meridian, between the 3d and 5th Standard Parallels North, in Wyoming Territory, is strictly conformable to the field notes of the Survey thereof, on file in this Office, which have been examined and approved.

Surveyor Generals Office
Cheyenne W.T. Aug. 30th 1870

Silas Reed
Surv. Gen.

Click Here for Field Notes



I do hereby certify that the above Diagram of the West boundary of Tp 12 N R 69 West and of the 3rd Correction Line Ranges 65 66 67 68 & 69 West of the 6th Principal Meridian in Colorado, as Surveyed by William Ashley under his Contract, dated June 20th 1867 and of the 3rd Correction line North Ranges 60 61 62 63 & 64 West of the 6th Principal Meridian in Colorado, as surveyed by Cecil A Deane under his Contract, dated August 5th 1868. is in strict conformity with the approved field notes on file in this Office.

Surveyor Generals Office
Denver C. T. June 1st 1870

Surv. Gen'l
of Colorado