0055 Click Here for Field Notes

No. 7

TOWNSHIP No. 13 NORTH RANGE No. 66 WEST 6TH. PRINCIPAL MERIDIAN

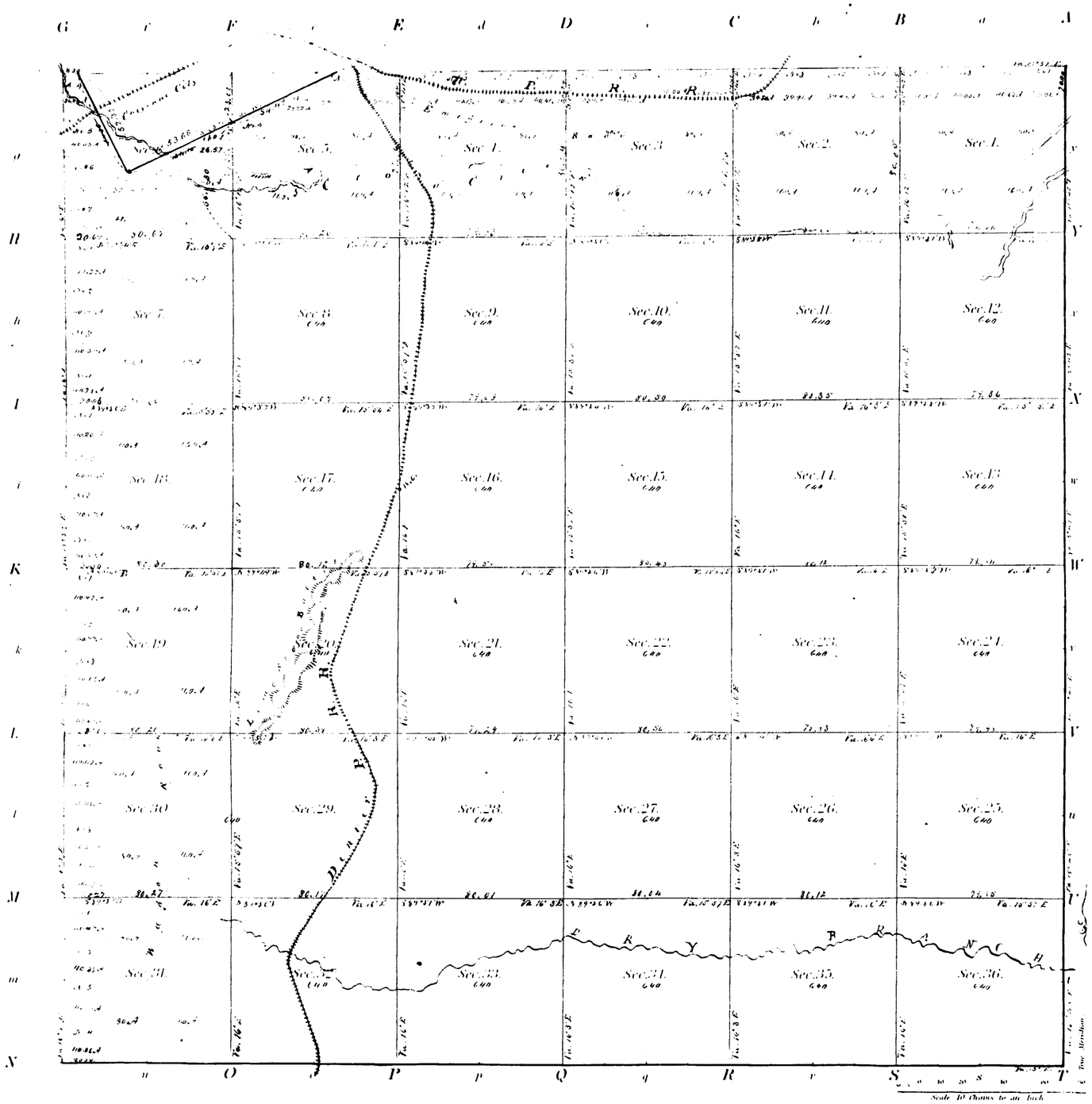

Meanders of

Posts	Courses	Ch.s Lk.s	Posts	Courses	Ch.s Lk.s	Posts	Courses	Ch.s Lk.s

22724.96 Total number of Acres.

Surveys Designated	By Whom Surveyed	Date of Contract	Amount of Surveys M.	Ch.s	Lk.s	When Surveyed
Township lines	Edwin James	June 15th 1870				Aug 6th 1870
Subdivisions	Henry G. Ray [illegible]	[illegible]	59	55	55	[illegible]

The above Map of Township No. 13 North of Range No. 66 West of the 6th Principal Meridian Wyoming Territory is strictly conformable to the field notes of the survey thereof on file in this office, which have been examined and approved.

Surveyor General's Office,
Cheyenne Wyoming Territory
Nov. 2nd 1870

Silas Reed
Sur. Gen.l

55

13 - 66

No 25.

R. 66 W.

T. 14 N.

T. 13 N.

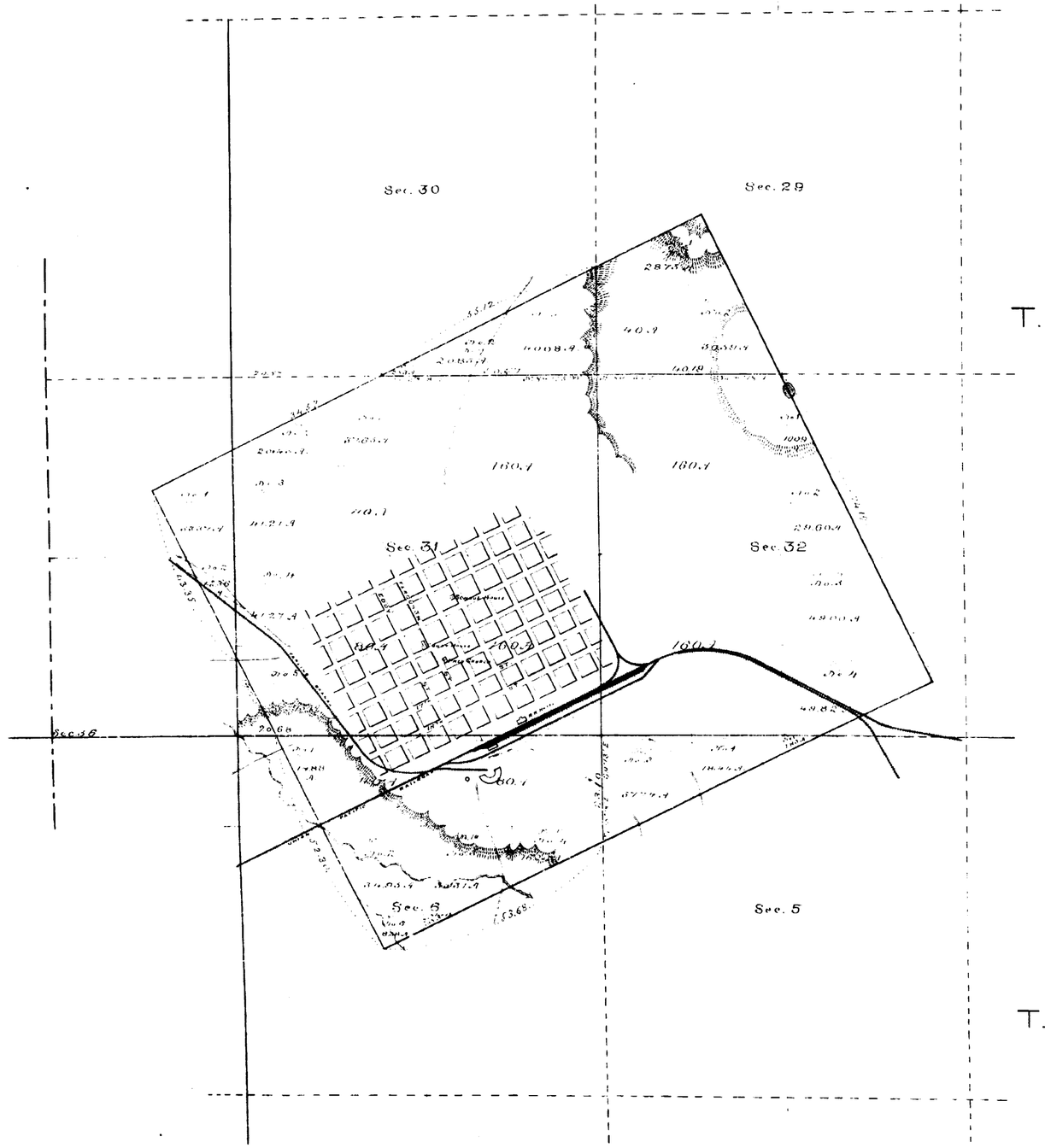

Area - 1567.34 A.

Surveyed December 16th-17th 1872.

0 10 20 30 40 50 60 70 80

Scale of Chains.

I hereby certify that the above Diagram of the Subdivisional lines through the Townsite of Cheyenne, in Townships 13 and 14 North Range 66 West of 6th Principal Meridian in Wyoming Territory, surveyed by John B. Thomas, deputy surveyor, under instructions from this Office, is strictly conformable to the field notes of the survey thereof, on file in this Office, which have been examined and approved.

Surveyor General's Office,
Cheyenne Wyo. Dec. 23rd 1872.

Silas Reed
Surv. Genl.

72 B

13 - 14 - 66

Click Here for Field Notes

No 24.

CITY OF CHEYENNE

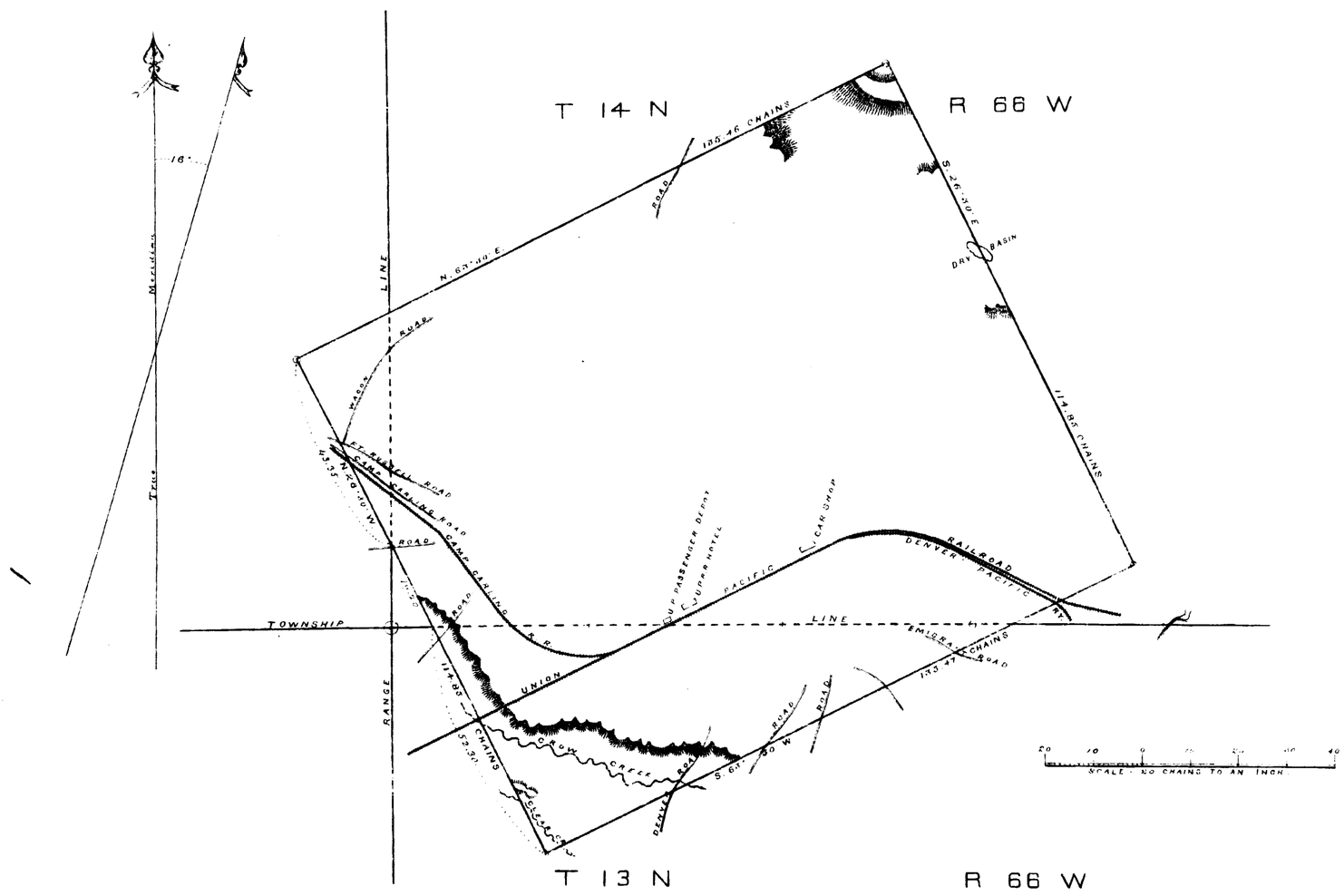

Surveys Designated	By Whom Surveyed	Date of Contract	Amt of Surveys	When Surveyed
Boundary Lines of the City of Cheyenne	Hay and Thomas	July 18th 1870	Sq. Chs. Lks. 6 - 21 - 61	July 30th 1870

The above Map of the Exterior Boundaries of the City of Cheyenne, Wyoming Territory is strictly conformable to the field notes of the Survey thereof on file in this Office which have been examined and approved.

Surveyor Generals Office
Cheyenne W.T. Aug. 4th 1870

Silas Reed
Surv. Genl.

13 - 14 - 66

Click Here for Field Notes

Indexed

EXTERIOR LINES

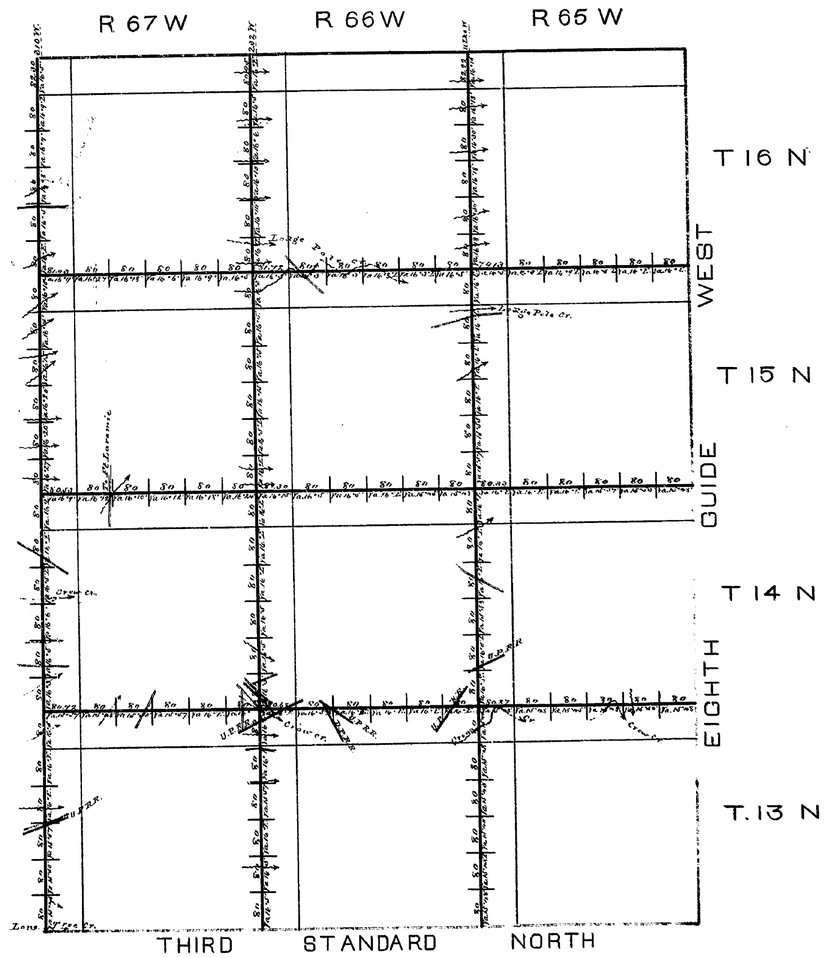

Surveys Designa.ⁿ	By Whom Surveyed	Date of Contract	Amt. of Surveys	When Surveyed
Exterior Lines	Edwin James	June 21st 1870	Ms. Chs. Lks 126 . 11 . 15 .	June 20th Aug. 6th 1870

I hereby certify that the above Map of the Exterior Lines of Tps. 13, 14, 15 and 16 North, Ranges 65, 66 and 67 West of the 6th Principal Meridian, in Wyoming Territory, is strictly conformable to the field notes of the Survey thereof, on file in this Office, which have been examined and approved.

Surveyor General's Office,
Cheyenne W.T. Aug. 27th 1870.

Silas Reed
Sur. Gen.

Click Here for Field Notes



I do hereby certify that the above Diagram of the West boundary of Tp 12 N R 69 West. and of the 3rd Correction Line Ranges 65. 66. 67 68 and 69 West of the 6th Principal Meridian in Colorado, as surveyed by William Ashley under his Contract, dated June 20th 1867 and of the 3rd Correction Line North. Ranges 60 61 62. 63. and 64 West of the 6th Principal Meridian in Colorado, as surveyed by Cecil A. Deane under his Contract, dated August 5th 1868. is in strict conformity with the approved field notes on file in this Office.

Surveyor Generals Office
Denver C.T. June 1st 1870

W. W. Lessig.

Surr. Genl.
of Colorado