0055

Click Here for Field Notes

TOWNSHIP Nº 15 NORTH RANGE Nº 67 WEST OF 6th PRINCIPAL MERIDIAN

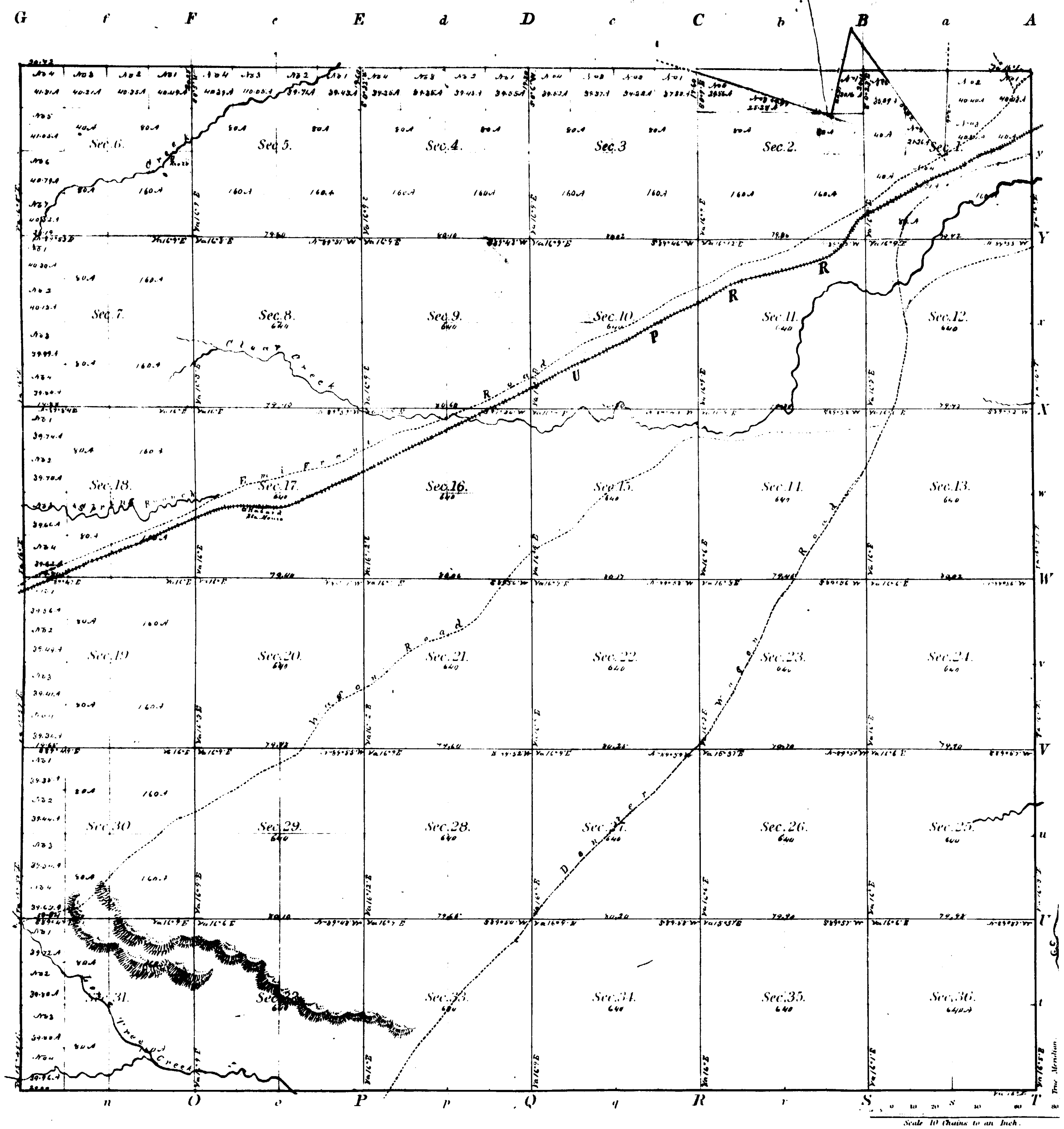

Meanders of								
Posts	Courses	Chs. Lks.	Posts	Courses	Chs. Lks.	Posts	Courses	Chs. Lks.

22194.20 Total number of Acres.

Surveys Designated	By Whom Surveyed	Date of Contract	Amount of Surveys			When Surveyed
			M.	Chs.	Lks.	
Township lines	Edwin James	June 13th 1870				August 6th 1870
Subdivisions	Henry G. Hay	July 16th 1870	59	74	83	August 1st 9th 1870

The above Map of Township No 13 North of Range No 67 West of the 6th Principal Meridian in Wyoming Territory is strictly conformable to the field notes of the survey thereof on file in this Office, which have been examined and approved.

Surveyor General's Office, Cheyenne W. T. Nov. 25th 1870

Silas Reed
Sur. Genl.

Click Here for Field Notes

Indexed

EXTERIOR LINES

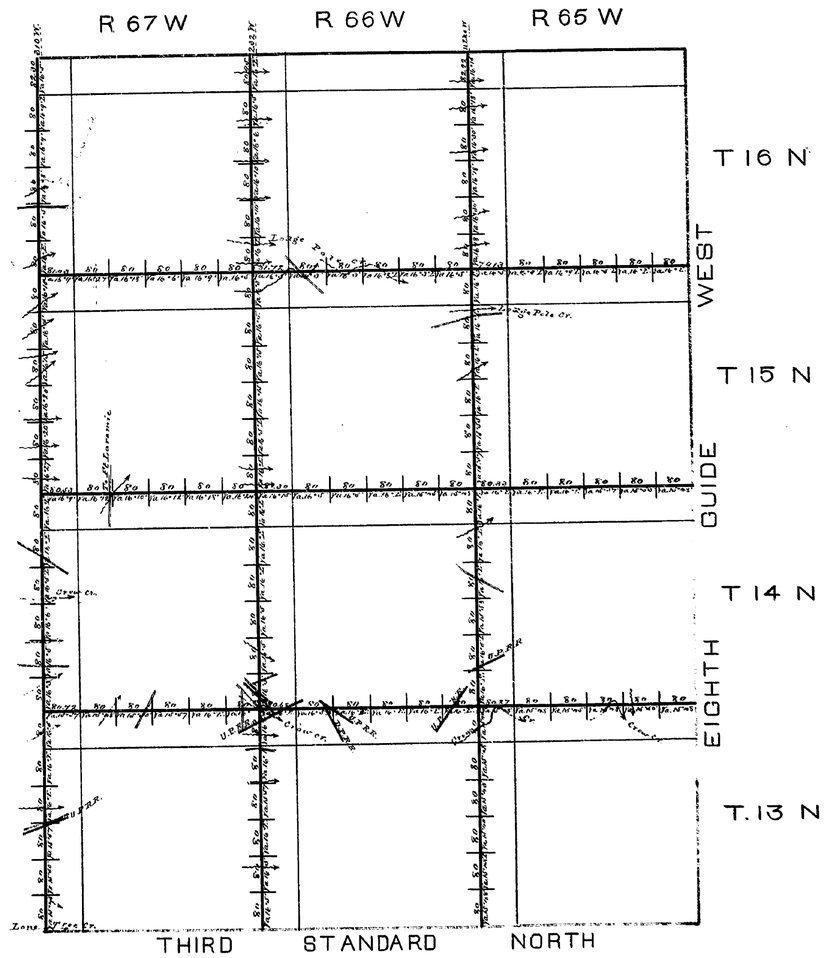

Surveys Designa.ⁿ	By Whom Surveyed	Date of Contract	Amt. of Surveys	When Surveyed
Exterior Lines	Edwin James	June 21st 1870	Ms. Chs. Lks 126 . 11 . 15 .	June 20th Aug. 6th 1870

I hereby certify that the above Map of the Exterior Lines of Tps. 13, 14, 15 and 16 North, Ranges 65, 66 and 67 West of the 6th Principal Meridian, in Wyoming Territory, is strictly conformable to the field notes of the Survey thereof, on file in this Office, which have been examined and approved.

Surveyor General's Office,
Cheyenne W.T. Aug. 27th 1870.

Silas Reed
Sur. Gen.

Click Here for Field Notes



I do hereby certify that the above Diagram of the West boundary of Tp 12 N R 69 West. and of the 3rd Correction Line Ranges 65. 66. 67 68 and 69 West of the 6th Principal Meridian in Colorado, as surveyed by William Ashley under his Contract, dated June 20th 1867 and of the 3rd Correction Line North. Ranges 60 61 62. 63. and 64 West of the 6th Principal Meridian in Colorado, as surveyed by Cecil A. Deane under his Contract, dated August 5th 1868. is in strict conformity with the approved field notes on file in this Office.

Surveyor Generals Office
Denver C.T. June 1st 1870

W. W. Lessig.
Surr. Genl.
of Colorado