0065

Click Here for Field Notes

No 17.

TOWNSHIP No. 14 NORTH RANGE No. 60 WEST OF 6TH PRINCIPAL MERIDIAN

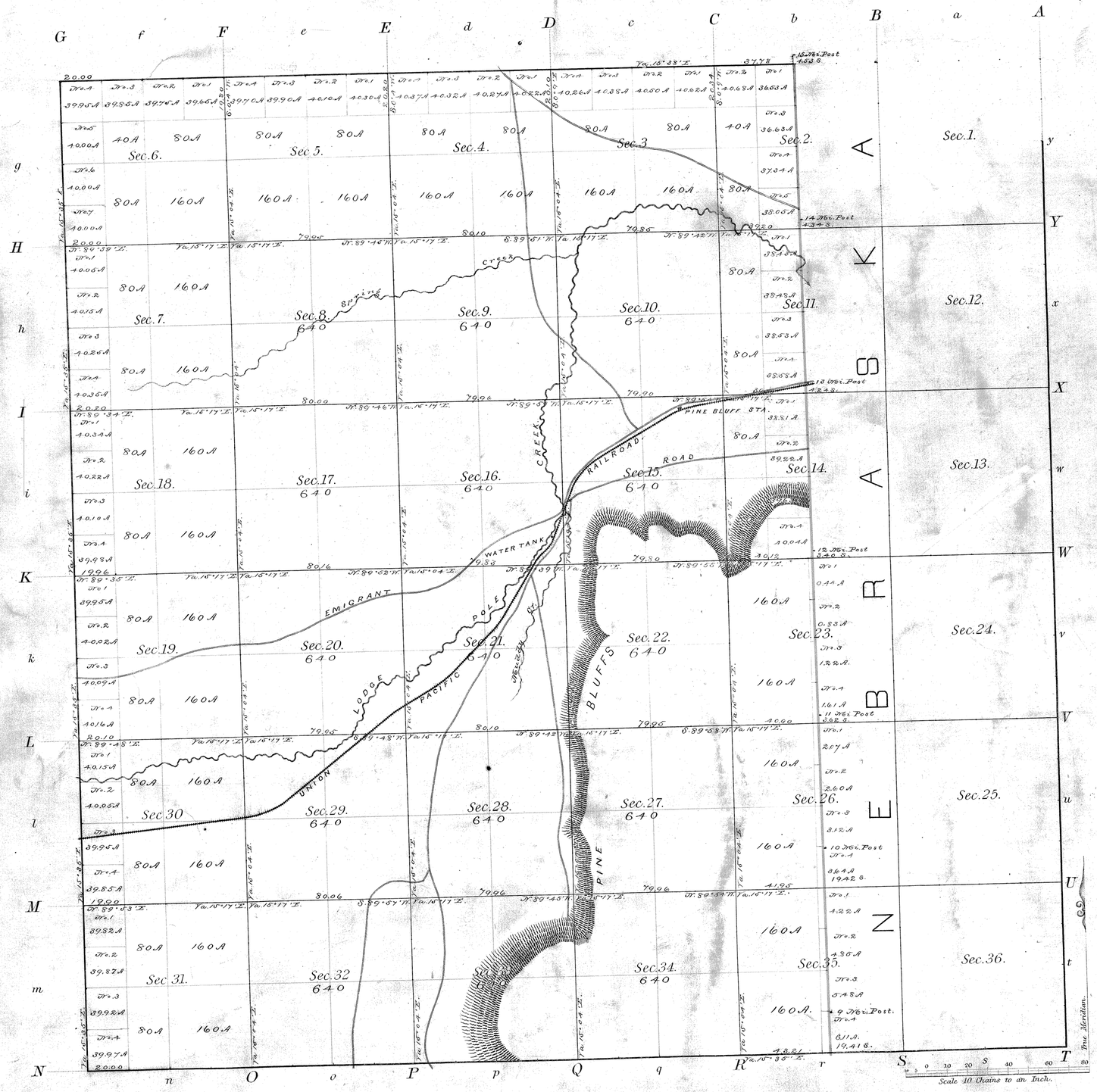

Meanders of								
Posts	Courses	Ch.s Lk.s	Posts	Courses	Ch.s Lk.s	Posts	Courses	Ch.s Lk.s

17301.52 Total number of Acres.

Surveys Designated	By Whom Surveyed	Date of Contract	Amount of Surveys M.	Ch.s	Lk.s	When Surveyed
Township lines	James A. Rogers	May 20th 1871				June 1871
Subdivisions	J. Wesley Hammond	June 10th 1871	46	41	60	June 28th July 2d 1871
Connections			35		02	

The above Map of Township No. 14 North of Range No. 60 West of 6th Principal Meridian in Wyoming Territory is strictly conformable to the field notes of the survey thereof on file in this Office, which have been examined and approved.

Surveyor Generals Office,
Cheyenne W.T. Sept. 10th 1871

Silas Reed
Sur. Gen.l

14-60

65

MAP

of the

Resurvey, Remarking and Re-establishing of the Boundary Line

between

WYOMING and NEBRASKA

and the

Re-establishment of the Closing Corners

of Public Land Surveys

Surveyed by Edward F. Stahle, U.S. Surveyor.

RECEIVED S. G.
MAR 12 1909
CHEYENNE, WYO.

Sheet No. 1.

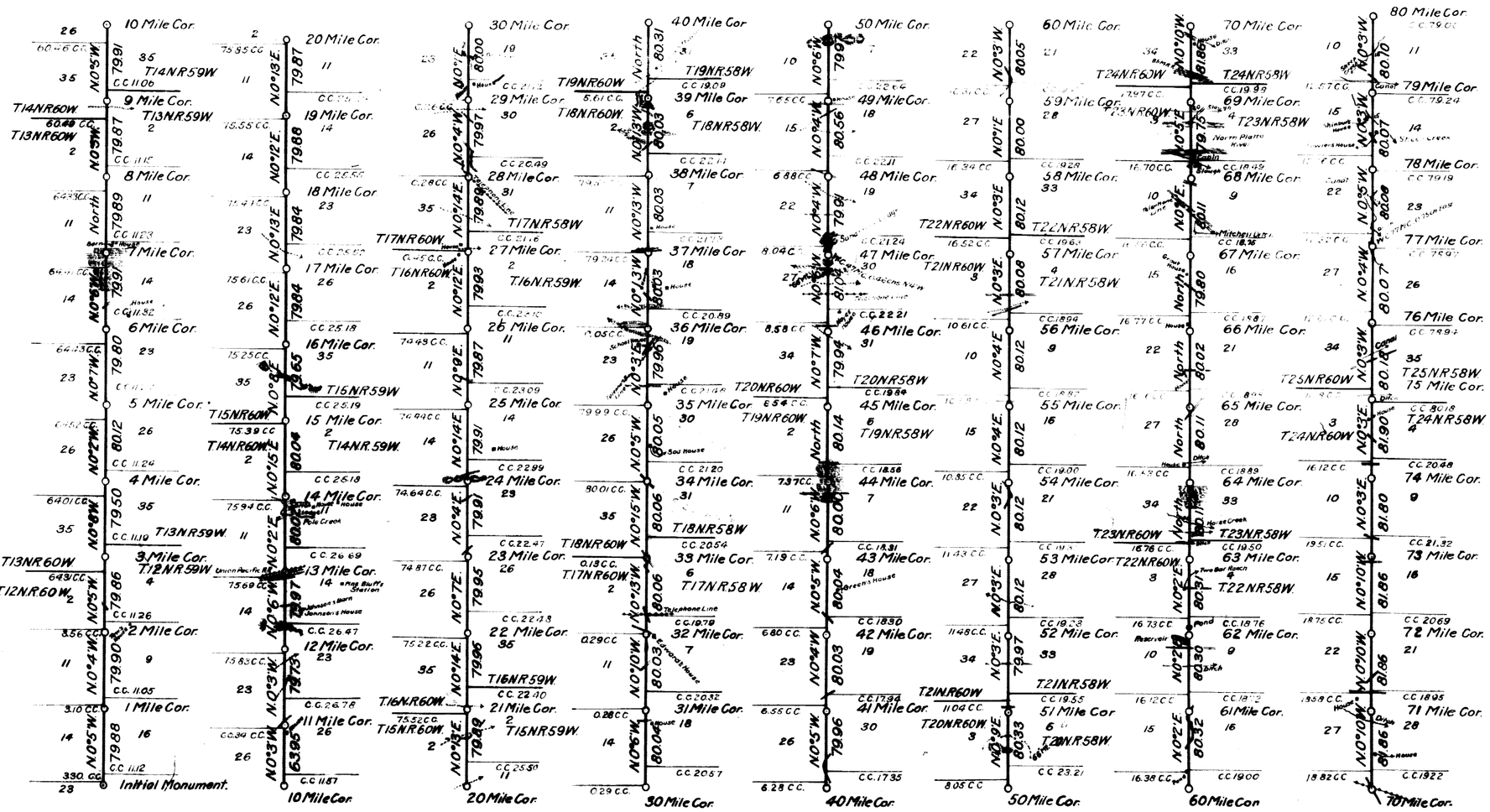

28

Click Here for Field Notes

EXTERIOR LINES

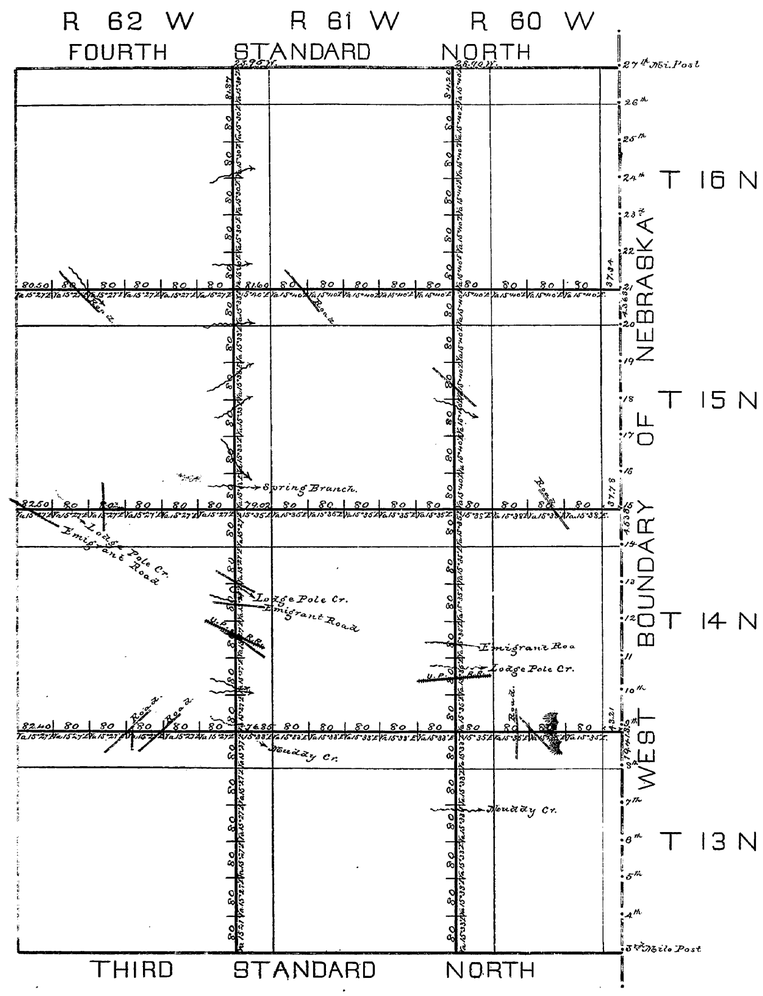

Surveys Designated	By Whom Surveyed	Date of Contract	Amt of Surveys	When Surveyed
Exterior Lines.	Edwin James and Alfred M. Rogers	May 20th 1871	M. Chs. Lks. 97 · 47 · 27	June 26–July 1st 1871
Connections.	" "	" "	1 · 1 · 15	" "

I hereby certify that the above Map of the Exterior lines of Townships 13, 14, 15 and 16 North, Ranges 60, 61 and 62 West of the 6th Principal Meridian, in Wyoming Territory, is strictly conformable to the field notes of the survey thereof, on file in this Office, which have been examined and approved.

Surveyor General's Office
Cheyenne W.T. July 31st 1871

Silas Reed
Sur. Genl.