Click Here for Field Notes

No 21

TOWNSHIP No 14 NORTH RANGE No 64 WEST OF 6th PRINCIPAL MERIDIAN

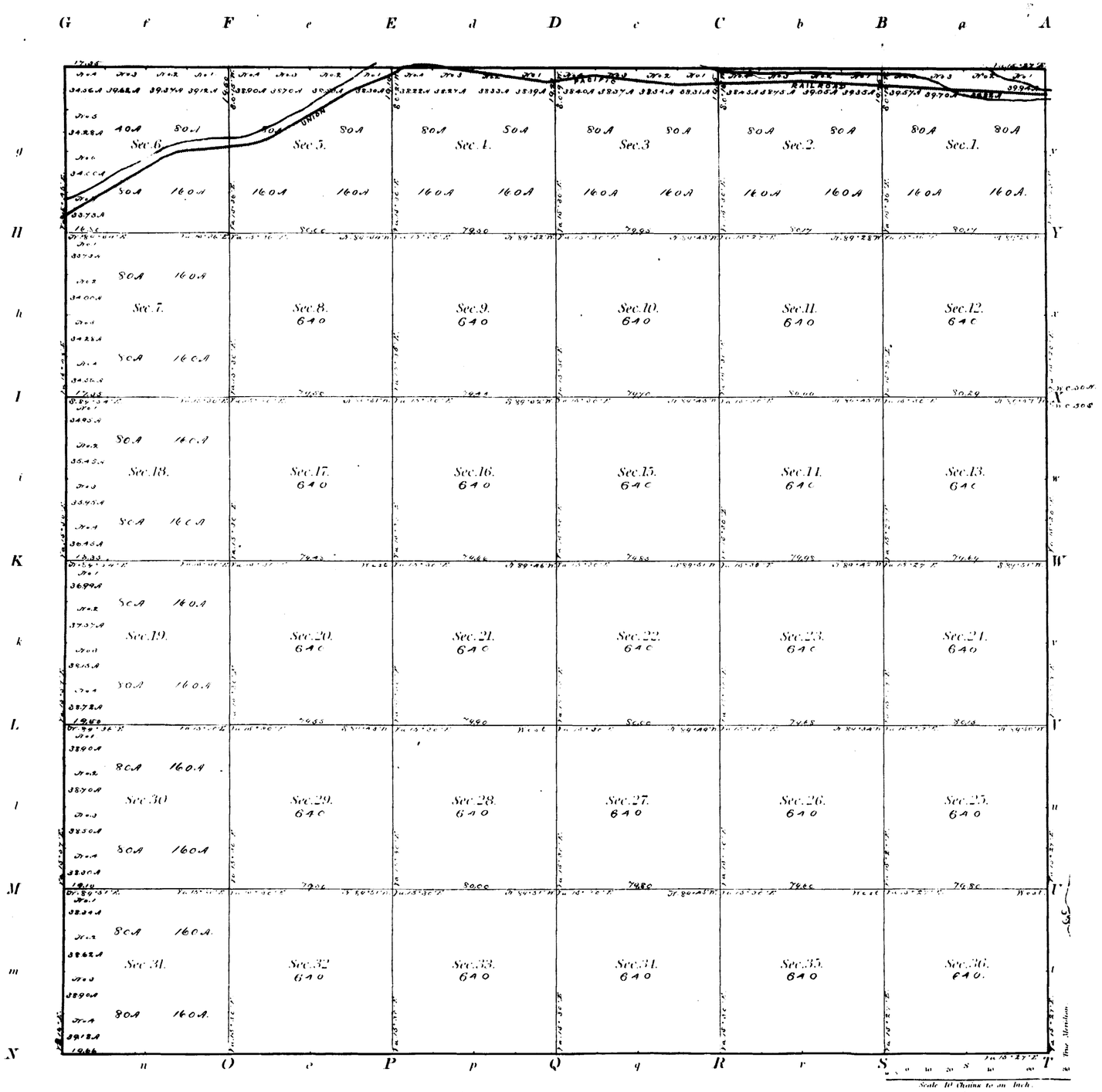

Meanders of

Posts	Courses	Ch.Lk.	Posts	Courses	Ch.Lk.	Posts	Courses	Ch.Lk.

22930.58 Total number of Acres.

Surveys Designated	By Whom Surveyed	Date of Contract	Amount of Surveys M.	Ch.	Lk.	When Surveyed
Township lines	John D Thomas	October 17th 1870				
Subdivisions	Alfred H. Rogers	May 20th 1871	59	63	17	June 10th 16th 1871

The above Map of Township No 14 North of Range No 64 West of 6th Principal Meridian in Wyoming Territory is strictly conformable to the field notes of the survey thereof on file in this Office, which have been examined and approved.

Surveyor Generals Office.
Cheyenne W.T. July 21st 1871.

Silas Reed
Sur. Gen.

0002 Click Here for Field Notes



Surveys Designated	By Whom Surveyed	Date of Contract	Amt. of Surveys	When Surveyed
8th Guide Meridn West	Edwin James	June 13th 1870	48 Miles	July 21st–Aug 23d 1870

I hereby certify that the above Map of the 8th Guide Meridian West of the 6th Principal Meridian, between the 3rd and 5th standard Parallels North, in Wyoming Territory, is strictly conformable to the field notes of the Survey thereof, on file in this Office, which have been examined and approved.

Surveyor General's Office
Cheyenne W.T. Aug. 30th 1870

Silas Reed
Surr. Genl.

0080 Click Here for Field Notes

30

Indexes

EXTERIOR LINES

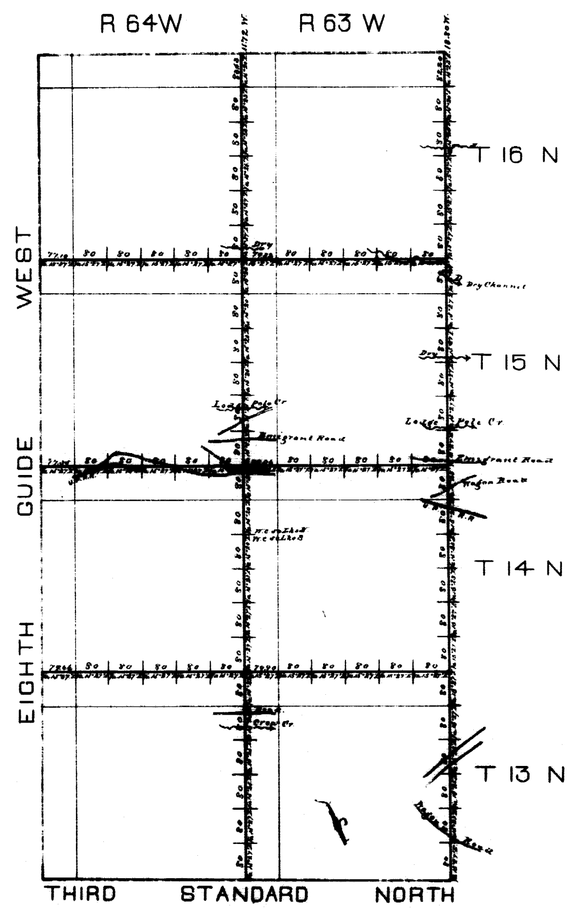

Surveys Designated	By Whom Surveyed	Date of Contract	Amount of Survey	When Surveyed
			M. Chs. Lks	
Township Lines	John H. Thomas	October 17th 1870	83 . 78 . 02	May 2nd-Nov 1871.
Connections	.	. .	80 . 52	. .

I hereby certify that the above Map of the Exterior Lines of Townships 13, 14, 15 and 16 North, of Ranges 63 and 64 West of the 6th Principal Meridian, in Wyoming Territory, is strictly conformable to the field notes of the survey thereof, on file in this Office, which have been examined and approved.

Surveyor General's Office
Cheyenne W.T. July 14th 1871.

Silas Reed
Surv. Genl.

80