Click Here for Field Notes

No. 23.

TOWNSHIP No. 14 NORTH RANGE No. 66 WEST OF THE 6TH PRINCIPAL MERIDIAN

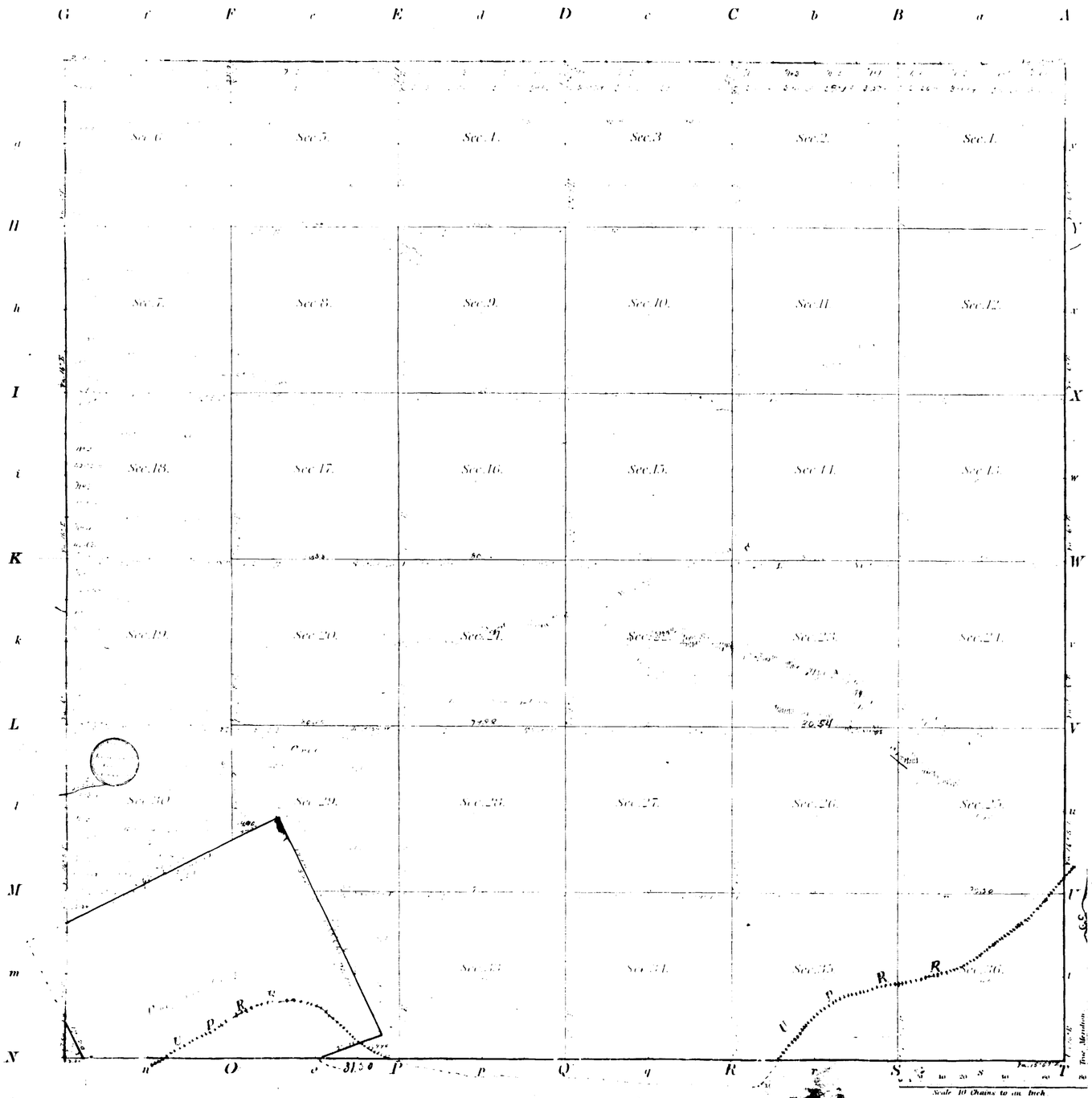

Meanders of

Posts	Courses	Ch. Lk.	Posts	Courses	Ch. Lk.	Posts	Courses	Ch. Lk.

21493.76 Total number of Acres.

Surveys Designated	By Whom Surveyed	Date of Contract	Amount of Surveys M.	Ch.	Lk.	When Surveyed
Township lines	Edwin James	June 13th 1870				August 6th 1870
Subdivisions	John B. Thomas	July 16th 1870	57	47	85	August 17-20, 1870

The above Map of Township No. 14 North of Range No. 66 West of the 6th Principal Meridian in Wyoming Territory is [illegible] conformable to the field notes of the survey thereof on file in this Office, which have been examined and approved.

Surveyor General's Office
[illegible] 1870

Silas Reed
Sur. Genl.

14 - 66

71 **Click Here for Field Notes** No 23. 25

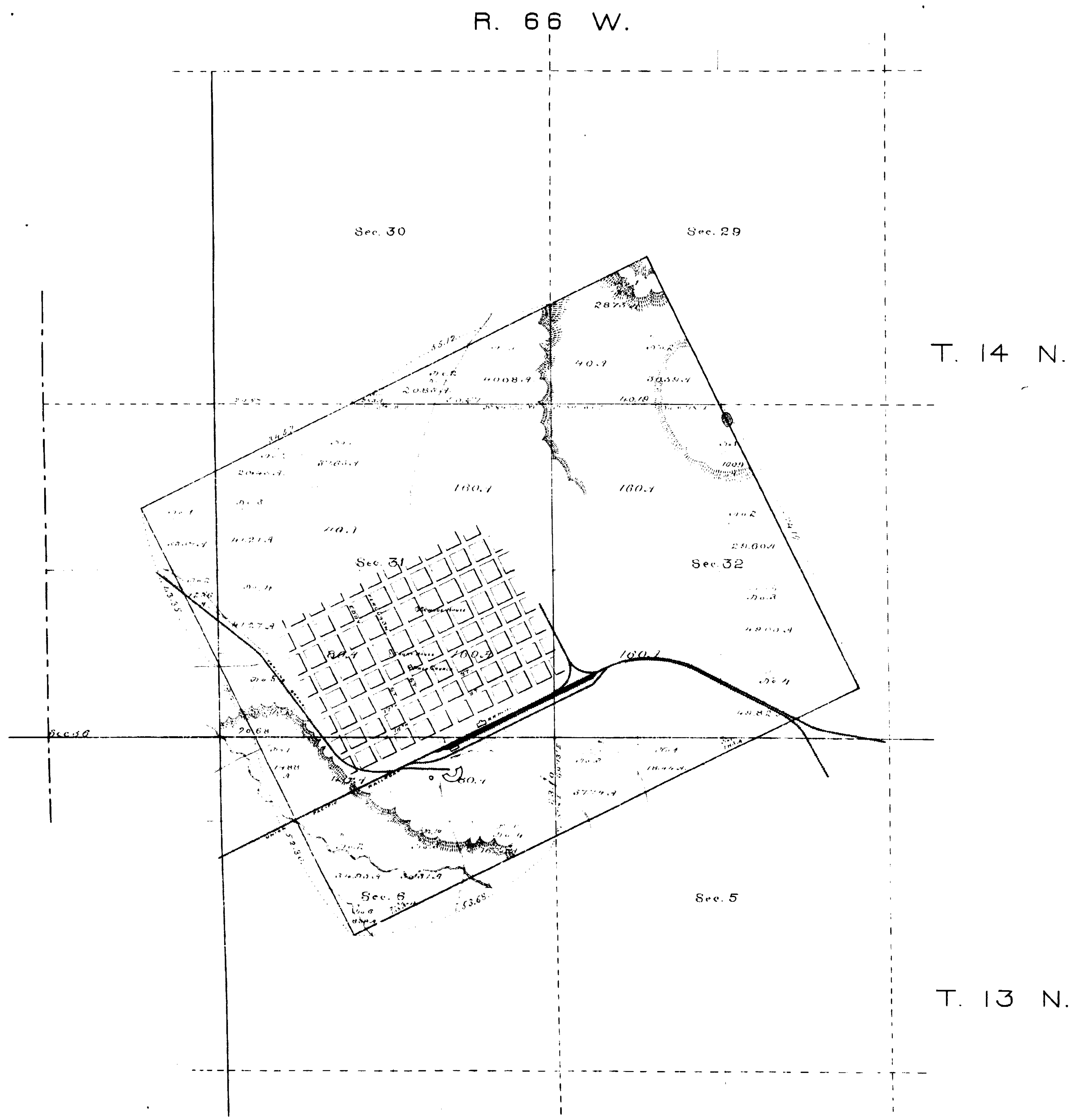

Area. 1567.34 A.

Surveyed December 16th–17th 1872.

0 10 20 30 40 50 60 70 80

Scale of Chains.

I hereby certify that the above Diagram of the Subdivisional lines through the Townsite of Cheyenne in Townships 13 and 14 North Range 66 West of 6th Principal Meridian in Wyoming Territory, surveyed by John B. Thomas, deputy surveyor, under instructions from this office, is strictly conformable to the field notes of the survey thereof, on file in this Office, which have been examined and approved.

Surveyor General's Office.
Cheyenne Wyo. Dec. 23rd 1872.

Silas Reed
Surv^r Genl.

72B

13-14-66

Click Here for Field Notes

No 24.

CITY OF CHEYENNE

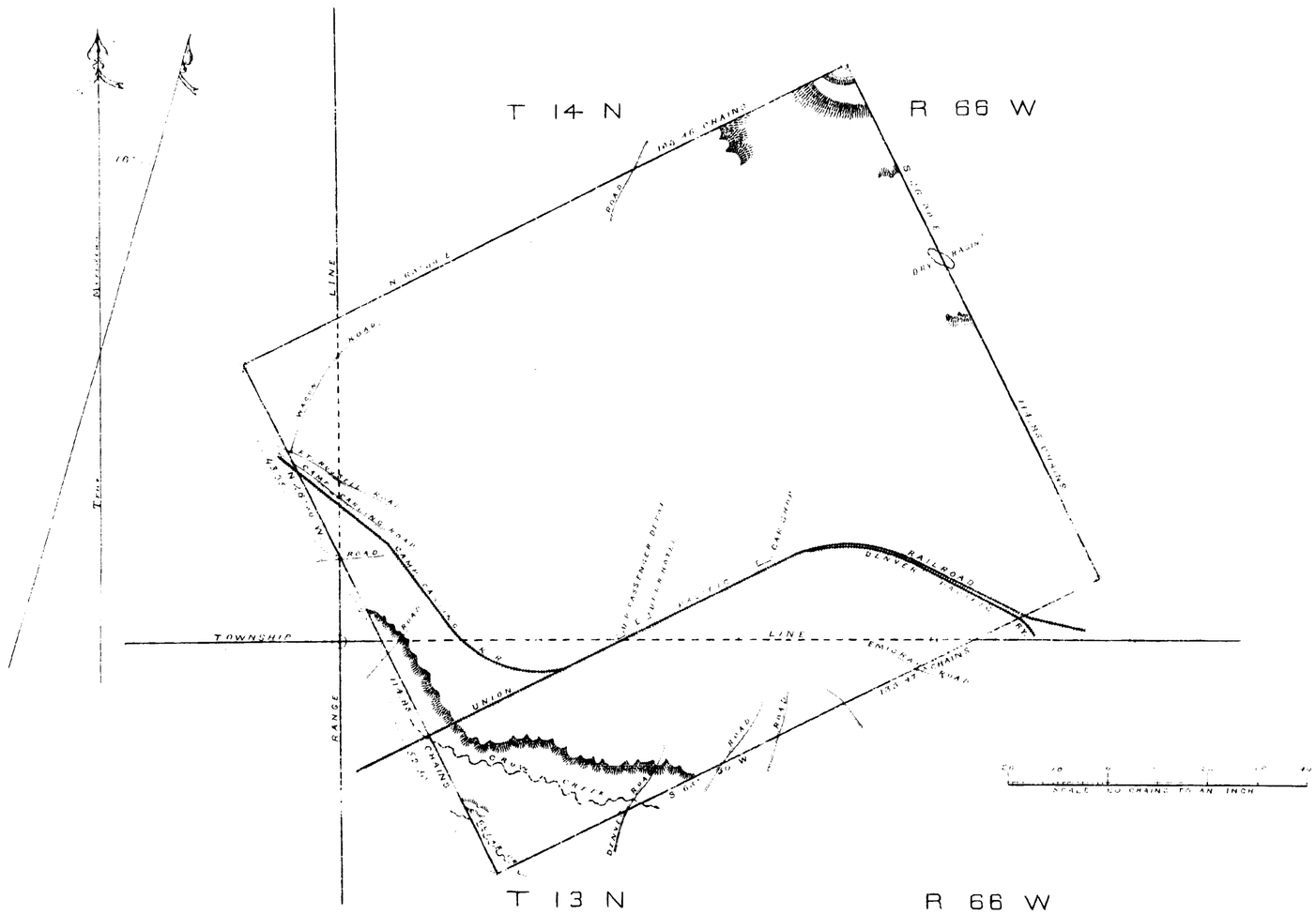

Surveys Designated By Whom Surveyed	Date of Contract	Amt of Surveys	When Surveyed
Boundary Lines of the City of Cheyenne Hog and Thomas	July 18th 1870	[illegible]	July 20th 1870

The above Map of the Exterior Boundaries of the City of Cheyenne Wyoming Territory is strictly conformable to the field notes of the Survey thereof on file in this Office which have been examined and approved.

Surveyor Generals Office
Cheyenne W.T. [illegible]

Silas Reed
Surv. Genl.

13 - 14 - 66

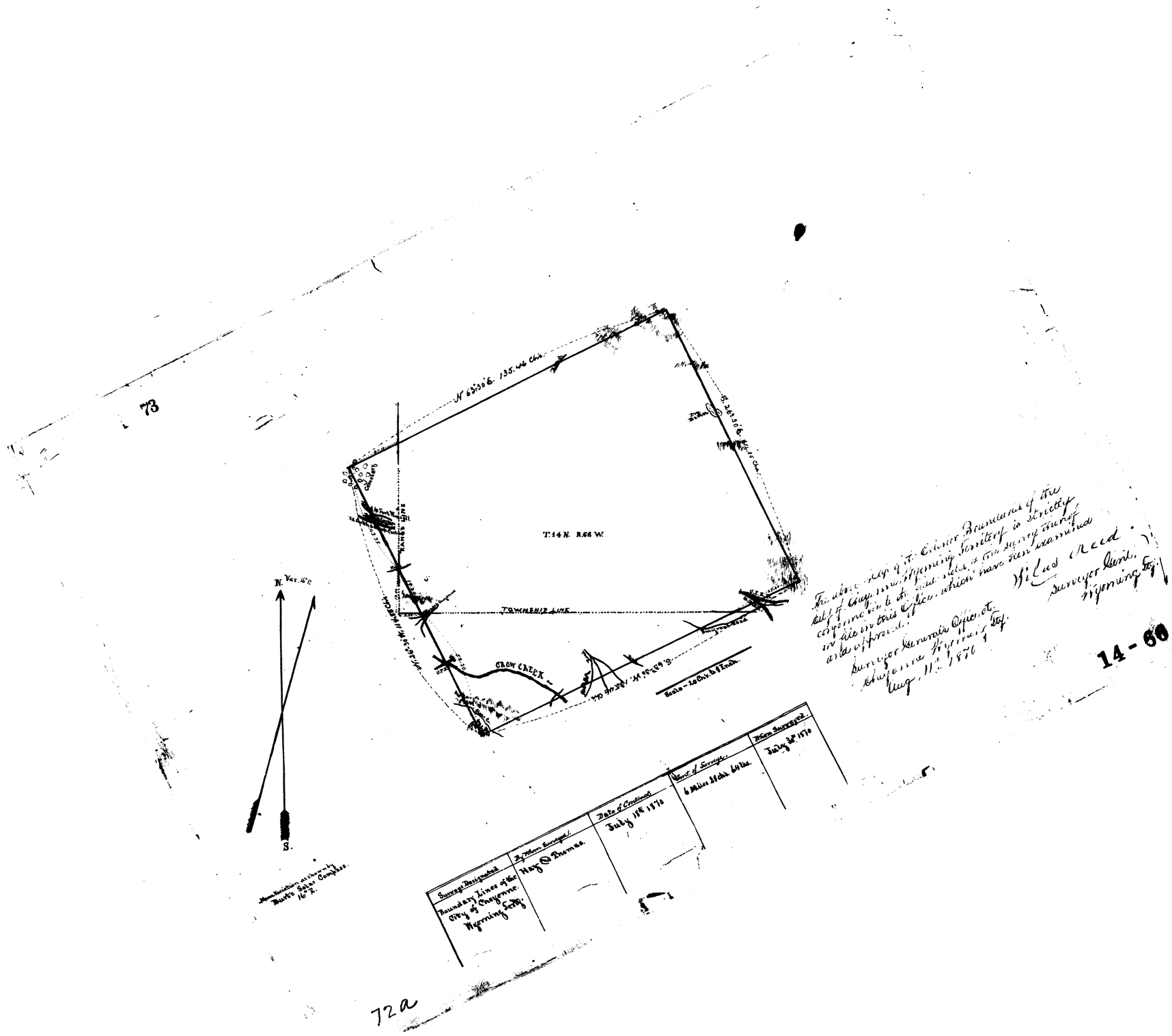
73
N 63°30' E. 135.46 Chs.
S. 26°30' E. 146.10 Chs.
T. 14 N. R. 66 W.
TOWNSHIP LINE
CROW CREEK
Scale - 20 Chs. to 1 Inch.
N. Var. 16° E.
S.
Surveys Designated
Boundary Lines of the City of Cheyenne. Wyoming Terry.
By Whom Surveyed
Nay & Thomas.
Date of Contract
July 18th 1870
Cont. of Surveys
6 Miles 28 chs. 64 lks.
When Surveyed
July 30th 1870
Mountain Station at Cheyenne Burt's Solar Compass. 16° E.
The above Map of the Exterior Boundaries of the City of Cheyenne, Wyoming Territory is strictly conformable to the field notes of the survey thereof on file in this Office, which have been examined and approved.
Surveyor General's Office, at Cheyenne Wyoming Ty.
Aug. 11th 1870
Wilas Reed
Surveyor Genl.
Wyoming Ty.
14-60
72a

Click Here for Field Notes

Indexed

EXTERIOR LINES

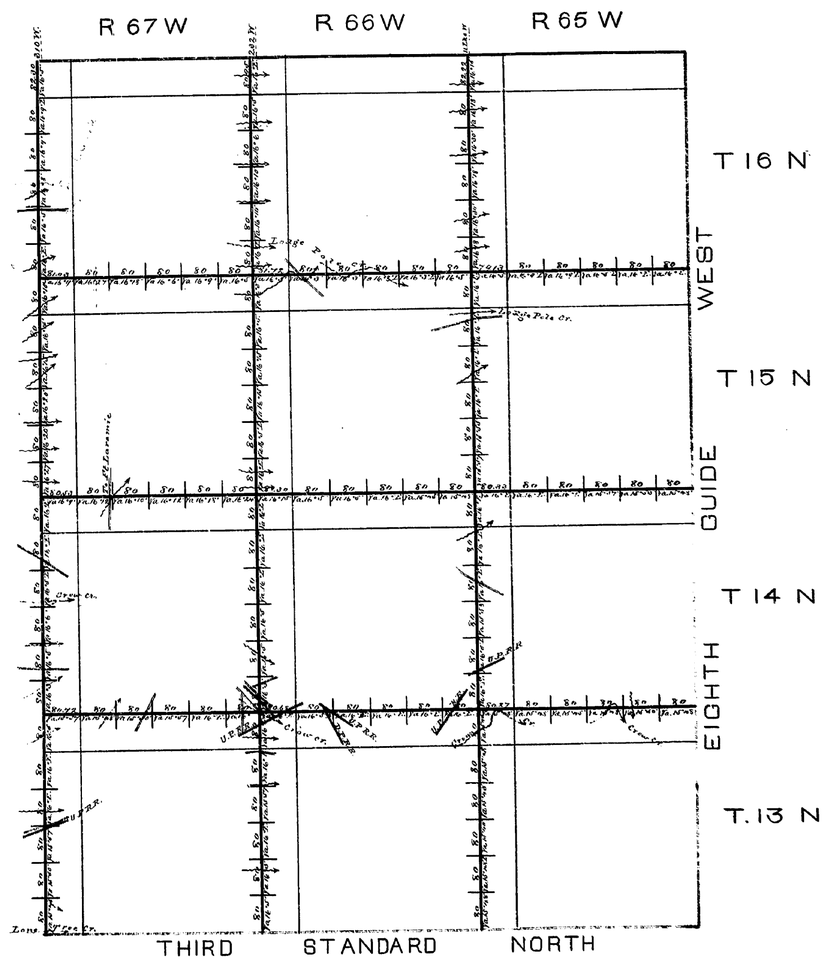

Surveys Designa.ⁿ	By Whom Surveyed	Date of Contract	Amt. of Surveys	When Surveyed
Exterior Lines	Edwin James	June 21st 1870	Ms. Chs. Lks 126 . 11 . 15 .	June 20th Aug. 6th 1870

I hereby certify that the above Map of the Exterior Lines of Tps. 13, 14, 15 and 16 North, Ranges 65, 66 and 67 West of the 6th Principal Meridian, in Wyoming Territory, is strictly conformable to the field notes of the Survey thereof, on file in this Office, which have been examined and approved.

Surveyor General's Office,
Cheyenne W.T. Aug. 27th 1870.

Silas Reed
Sur. Gen.