Click Here for Field Notes

No 10.

TOWNSHIP No. 16 NORTH RANGE No. 64 WEST OF 6TH PRINCIPAL MERIDIAN

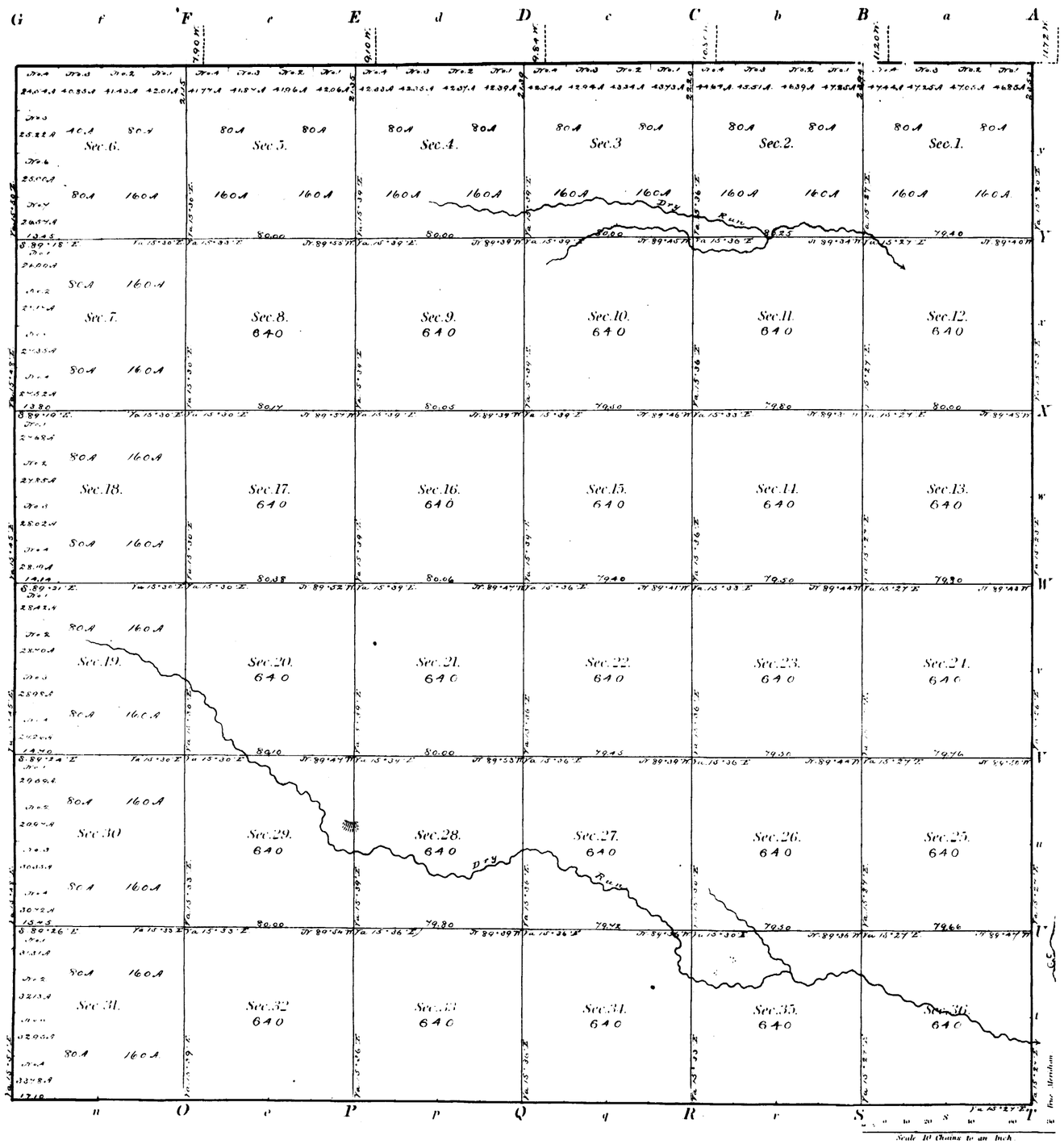

Meanders of

Posts	Courses	Ch.Lk.	Posts	Courses	Ch.Lk.	Posts	Courses	Ch.Lk.

22835.48 Total number of Acres.

Surveys Designated	By Whom Surveyed	Date of Contract	Amount of Surveys	When Surveyed
			M. Ch. Lk.	
Township lines	John B. Thomas	October 17th 1870		
Subdivisions	Alfred H. Rogers	May 20th 1871	39 . 57 . 37	July 5th - 13th 1871
Connections			45 . 84	

The above Map of Township No 16 North of Range No 64 West of 6th Principal Meridian in Wyoming Territory is strictly conformable to the field notes of the survey thereof on file in this Office, which have been examined and approved.

Surveyor General's Office,
Cheyenne W.T. July 31st 1871

Silas Reed
Sur. Gen'l

0002

Click Here for Field Notes

2



Surveys Designated	By Whom Surveyed	Date of Contract	Amt. of Surveys	When Surveyed
8th Guide Meridn West	Edwin James	June 13th 1870	48 Miles	July 21st–Aug 23d 1870

I hereby certify that the above Map of the 8th Guide Meridian West of the 6th Principal Meridian, between the 3rd and 5th standard Parallels North, in Wyoming Territory, is strictly conformable to the field notes of the Survey thereof, on file in this Office, which have been examined and approved.

Surveyor General's Office
Cheyenne W.T. Aug. 30th 1870

Silas Reed
Surr. Genl.

2

0080 Click Here for Field Notes

Indexes

30

EXTERIOR LINES

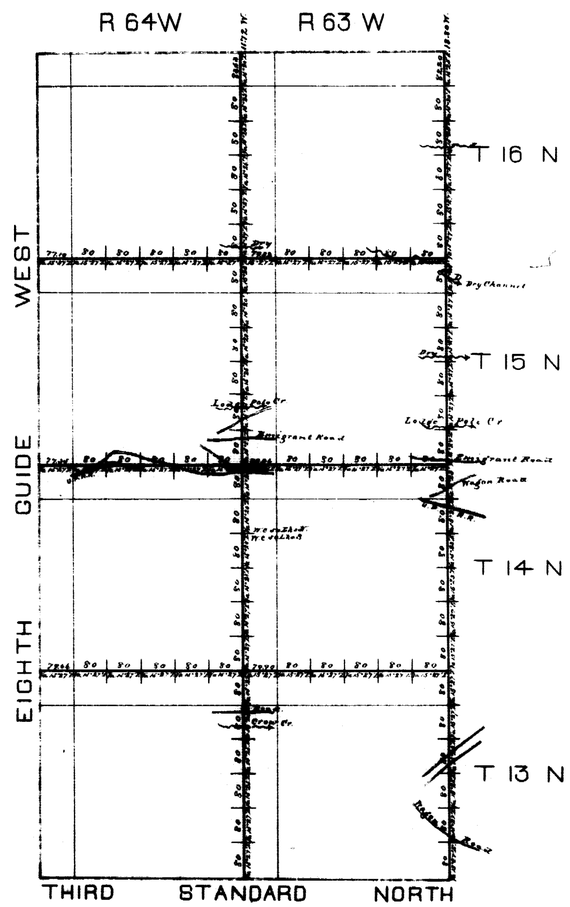

Surveys Designated	By Whom Surveyed	Date of Contract	Amount of Surveys	When Surveyed
			Mi. Chs. Lks	
Township Lines	John B. Thomas	October 17th 1870	88 . 78 . 02	May 2nd-4th 1871.
Connections	.	. .	30 . 52	. .

I hereby certify that the above Map of the Exterior Lines of Townships 13, 14, 15 and 16 North, of Ranges 63 and 64 West of the 6th Principal Meridian, in Wyoming Territory, is strictly conformable to the field notes of the survey thereof, on file in this Office, which have been examined and approved.

Surveyor General's Office
Cheyenne W.T. July 12th 1871.

Silas Reed
Surv. Genl.

30