Click Here for Field Notes

Acces. 6417

ORIGINAL

TOWNSHIP No. 19 NORTH, RANGE No. 113 WEST OF THE SIXTH PRINCIPAL MERIDIAN, WYOMING.

DEPENDENT RESURVEY



Latitude, 41° 34.7′ N.
Longitude, 110° 07′ W.

MEMORANDUM

This plat of the resurvey of Township No. 19 North, Range No. 113 West, delineates a retracement and reestablishment of the lines of the original survey as shown upon the plat approved November 17, 1874, according to the best available evidence of the position of the original corners; all differences between the measurements shown on the original plat and those derived in the retracement have been distributed proportionally between accepted corners in accordance with surveying rules; reference will be made to the original plat for the showing of areas and more detailed descriptions of the various smaller subdivisions.

Resurvey authorized by General Land Office letter "E" dated June 4, 1943.

Mean Magnetic Declination 16°40′E.

Area resurveyed 22,885.26 acres

LINES DESIGNATED	BY WHOM SURVEYED	GROUP No.	DATE OF SPECIAL INSTRUCTIONS	WHEN SURVEYED BEGUN	WHEN SURVEYED COMPLETED
W. Boundary	Ross W. Moor	184	May 15, 1940	August 9, 1940	October 12, 1940
E. Boundary	Mark D. King	13	July 18, 1912	June 12, 1943	August 2, 1943
N. & S. Boundaries	Russell C. MacDonald	203	April 11, 1944	July 20, 1944	August 17, 1944
Subdivision	"	"	"	"	"

MJL

UNITED STATES DEPARTMENT OF THE INTERIOR

GENERAL LAND OFFICE

Denver, Colorado, June 19, 1946.

This plat of Township No. 19 North, Range No. 113 West of the Sixth Principal Meridian, Wyoming, is strictly conformable to the field notes of the survey thereof which have been examined and approved.

Supervisor of Surveys.

BUREAU OF LAND MANAGEMENT

Washington, D. C., MARCH 10. 1947

The survey represented by this plat having been correctly executed in accordance with the requirements of law and the regulations of this office, is hereby accepted.

ACTING ASSISTANT DIRECTOR

RCM

334-A

Recd at R.S. Office May 28, 1947

19-113

Click Here for Field Notes

378

TOWNSHIP No. 19 NORTH, RANGE No. 113 WEST OF THE SIXTH PRINCIPAL MERIDIAN



Township lines Thos. B. Medary July 6th 1874 July 1876
Subdivisions Aaron R. Thomas July 6th 1874 July 27 Aug. 12
Connections

Thus are the Township No. 19 North of Range No. 113 West of the Sixth Principal Meridian in the Wyoming Territory, strictly conformable to the field notes of the survey thereof on file in this Office which have been examined and approved.

Surveyor General's Office
Cheyenne Wyoming
December 17th 1874.

Lt. Gen. Sen.

334

19-113

(8)

Click Here for Field Notes

.32

118

EXTERIOR LINES.

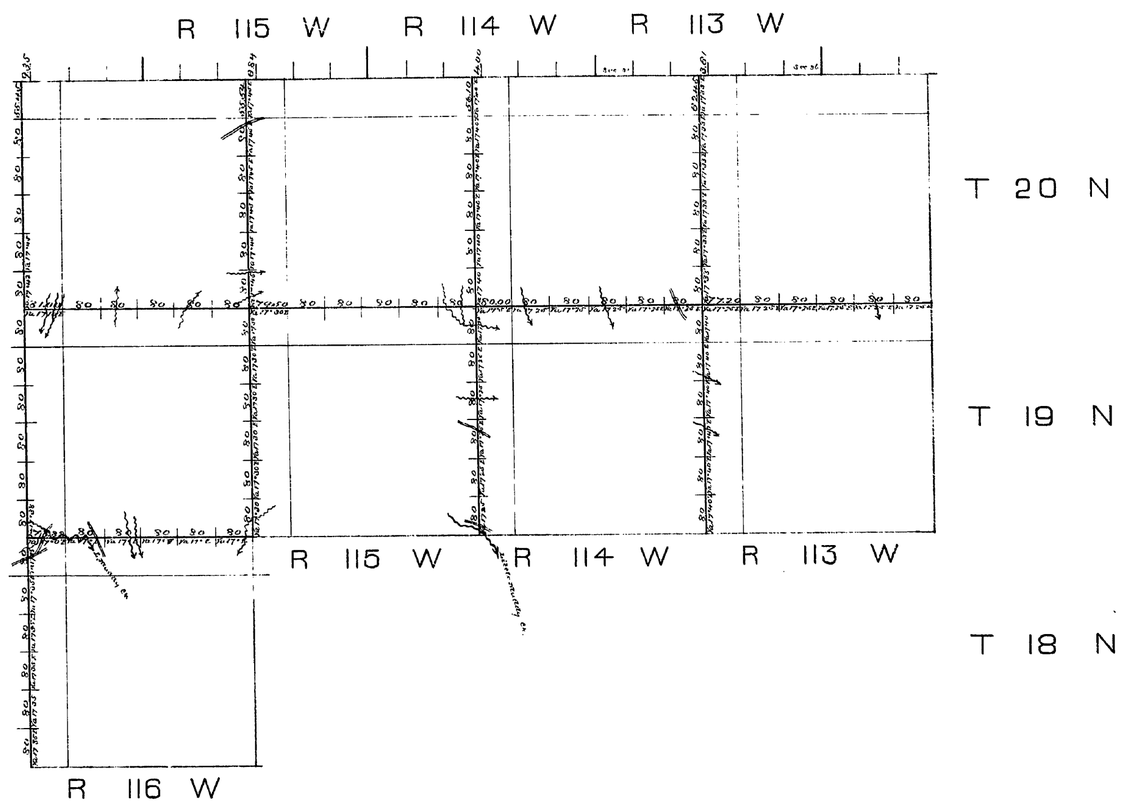

Surveys Designation	By whom Surveyed	Date of Contract	Amt of Surveys	When Surveyed
Exterior Lines	Thos B. Medary	July 8th 1874	82 · 66 12.	July 6–14 1874
Connections	Thos B. Medary	July 8th 1874	23 80	July 8th 11th 1874

I hereby certify that the above Diagram of the Exterior lines of Tps 18 N. R. 116 W. and Tps. 19 & 20 N. Ranges 113, 114, 115 & 116 West of the 6th P.M. in Wyoming Territory is strictly conformable to the field notes of the survey thereof on file in this office which have been examined and approved

Surveyor Generals Office
Cheyenne Wyo. Nov. 14th 1874.

Silas Reed
Surr Genl

Click Here for Field Notes

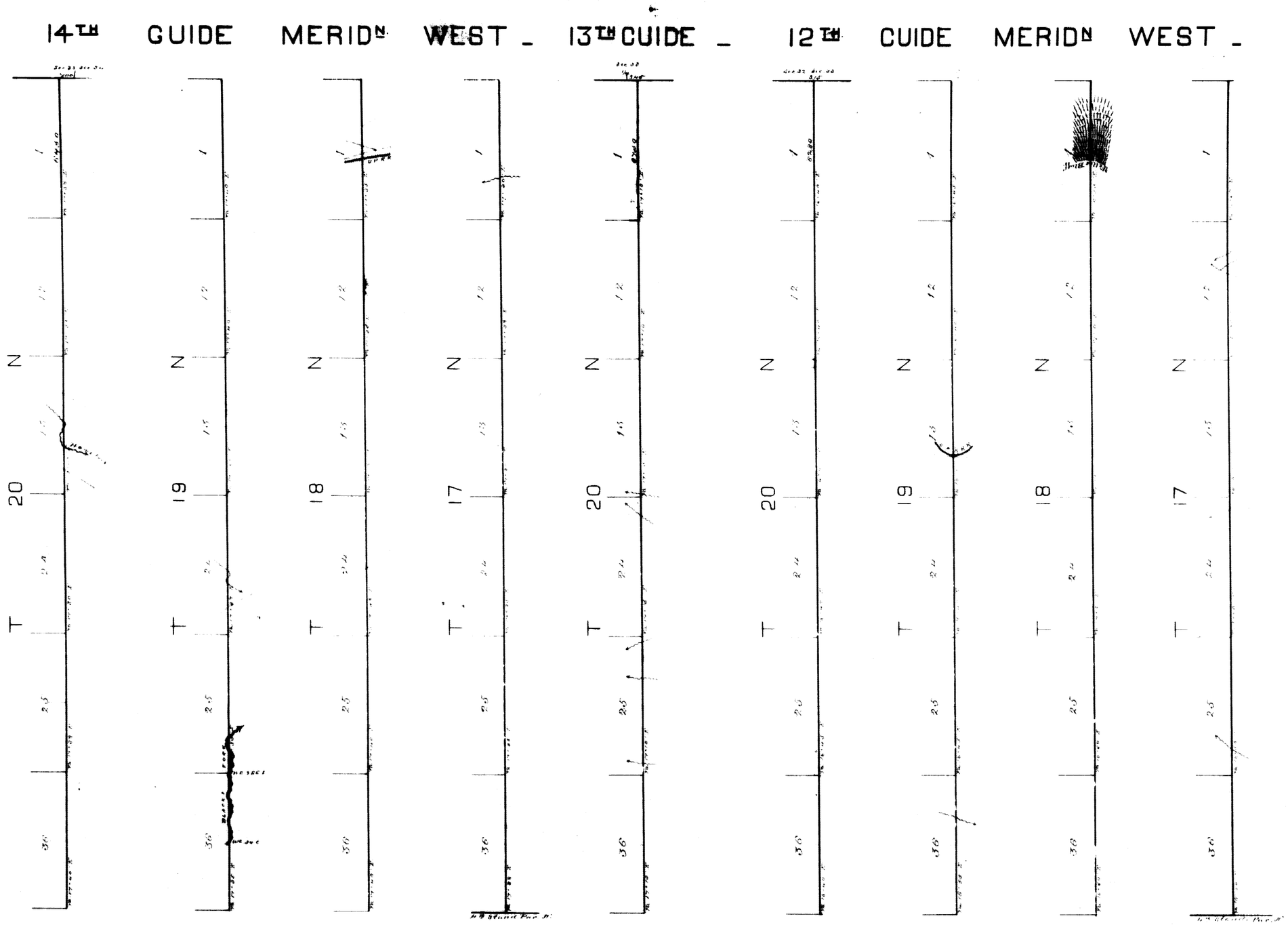

Survey Designated	By Whom Surveyed	Date of Contract	Amount of Surveys	When Surveyed
12th Guide M. W. Connections	Wm. O. Downey	June 21st 1873	23 : 62 : 80 / 0 : 3 : 15	July 26-28 1873
13th Guide M. W. Connections	Wm. O. Downey	June 21st 1873	5 : 67 : 50 / 0 : 6 : 45	Aug. 7th 1873.
14th Guide M. W. Connections	Wm. O. Downey	June 21st 1873	23 : 64 : 50 / 0 : 7 : 00	August 22-24 1873

I hereby certify that the above Diagram the 12th, 13th, and 14th Guide Meridians, west of the 6th Principal Meridian in Wyoming Territory, is strictly conformable to the field notes of the survey thereof on file in this office which have been examined and approved.

Surveyor General's Office
Cheyenne Wyo. Nov 21st 1873

Silas Reed
Surv. Genl.